




# TOWN OF NEWBURGH

*Crossroads of the Northeast*

ZONING BOARD OF APPEALS  
21 Hudson Valley Professional Plaza  
Newburgh, NY 12550



OFFICE OF ZONING BOARD

TELEPHONE 845-566-4901

FAX LINE 845-564-7802

## APPLICATION

DATED: 2-2-22

TO: **THE ZONING BOARD OF APPEALS**  
THE TOWN OF NEWBURGH, NEW YORK 12550

I (WE) WAYNE STOMER PRESENTLY

RESIDING AT NUMBER 4

TELEPHONE NUMBER 347-954-7735

HEREBY MAKE APPLICATION TO THE ZONING BOARD OF APPEALS FOR THE FOLLOWING:

- USE VARIANCE
- AREA VARIANCE (S)
- INTERPRETATION OF THE ORDINANCE
- SPECIAL PERMIT

### 1. LOCATION OF THE PROPERTY:

86-1-95-5 (TAX MAP DESIGNATION)

NOAH PLACE (STREET ADDRESS)

R1 (ZONING DISTRICT)

### 2. PROVISION OF THE ZONING LAW APPLICABLE, (INDICATE THE SECTION AND SUB-SECTION OF THE ZONING LAW APPLICABLE BY NUMBER; DO NOT QUOTE THE LAW).

Section 185

3. IF VARIANCE TO THE ZONING LAW IS REQUESTED:

a) APPEAL IS MADE FROM DISAPPROVAL BY THE TOWN BUILDING INSPECTOR OR BUILDING PERMIT APPLICATION. SEE ACCOMPANYING NOTICE DATED:

01-11-2022

b) OR DENIAL (REFERRAL) BY THE PLANNING BOARD OF THE TOWN OF NEWBURGH OF AN APPLICATION TO THE BOARD, SEE ACCOMPANYING NOTICE DATED:  
\_\_\_\_\_

4. DESCRIPTION OF VARIANCE SOUGHT: Area Variance

5. IF A USE VARIANCE IS REQUESTED: STRICT APPLICATION OF THE ZONING LAW WOULD PRODUCE UNNECESSARY HARDSHIP IN THAT:

a) UNDER APPLICABLE ZONING REGULATIONS THE APPLICANT IS DEPRIVED OF ALL ECONOMIC USE OR BENEFIT FROM THE PROPERTY IN QUESTION BECAUSE:

\_\_\_\_\_  
\_\_\_\_\_

**(ATTACH WITH THIS APPLICATION COMPETENT FINANCIAL EVIDENCE ESTABLISHING SUCH DEPRIVATION)**

b) THE HARDSHIP IS UNIQUE AND DOES NOT APPLY TO A SUBSTANTIAL PORTION OF THE DISTRICT OR NEIGHBORHOOD BECAUSE:

\_\_\_\_\_  
\_\_\_\_\_  
\_\_\_\_\_

c) THE VARIANCE WOULD NOT ALTER THE ESSENTIAL CHARACTER OF THE NEIGHBORHOOD BECAUSE:

\_\_\_\_\_  
\_\_\_\_\_  
\_\_\_\_\_

d) THE HARDSHIP HAS NOT BEEN SELF-CREATED BECAUSE:

\_\_\_\_\_  
\_\_\_\_\_  
\_\_\_\_\_

6. IF AN AREA VARIANCE IS REQUESTED:

- a) THE VARIANCE WILL NOT PRODUCE AN UNDESIRABLE CHANGE IN THE CHARACTER OF THE NEIGHBORHOOD OR A DETRIMENT TO NEARBY PROPERTIES BECAUSE:

~~It~~ It will be changing the face of my home.

- b) THE BENEFIT SOUGHT BY THE APPLICANT CAN NOT BE ACHIEVED BY SOME METHOD, FEASIBLE FOR THE APPLICANT TO PURSUE, OTHER THAN AN AREA VARIANCE, BECAUSE:

I can't do it anywhere else.

- c) THE REQUESTED AREA VARIANCE IS NOT SUBSTANTIAL BECAUSE:

It'll be keeping with in the size of the other houses.

- d) THE PROPOSED VARIANCE WILL NOT HAVE AN ADVERSE EFFECT OR IMPACT ON THE PHYSICAL OR ENVIRONMENTAL CONDITIONS IN THE NEIGHBORHOOD OR DISTRICT BECAUSE:

~~it will only affect~~ it won't make any changes to the landscape.

- e) THE HARDSHIP HAS NOT BEEN SELF-CREATED BECAUSE:

My family is getting bigger and a little more space is needed.

7. ADDITIONAL REASONS (IF PERTINENT):

\_\_\_\_\_  
\_\_\_\_\_  
\_\_\_\_\_

*[Handwritten Signature]*

\_\_\_\_\_  
PETITIONER (S) SIGNATURE

STATE OF NEW YORK: COUNTY OF ORANGE:

SWORN TO THIS 2nd DAY OF February 2022

*[Handwritten Signature]*

\_\_\_\_\_  
NOTARY PUBLIC



NOTE: NYS GML Section 239-m (3) for proposed actions that are within 500 feet of the properties or thresholds listed in the statute the Zoning Board of Appeals is required to send a copy of the complete application to the Orange County Department of Planning to be reviewed prior to Zoning Board of Appeals decision. And also NYS GML Section 239-NN requires notification for any proposed actions, to the Municipal Clerk, within 500 feet of the Border of that adjoining County, Town or City.

**(ALL MATERIALS REGARDING THE APPLICATION MUST BE SUBMITTED TO THE ZONING BOARD OFFICE FOR REVIEW NO LATER THAN 13 DAYS PRIOR TO THE HEARING DATE OR THEY MAY NOT BE CONSIDERED THE NIGHT OF THE MEETING).**

(NOTE: BOARD MEMBERS MAKE SITE VISITS TO ALL THE PROPERTIES)

## Short Environmental Assessment Form

### Part I - Project Information


#### Instructions for Completing

**Part I - Project Information.** The applicant or project sponsor is responsible for the completion of Part I. Responses become part of the application for approval or funding, are subject to public review, and may be subject to further verification. Complete Part I based on information currently available. If additional research or investigation would be needed to fully respond to any item, please answer as thoroughly as possible based on current information.

Complete all items in Part I. You may also provide any additional information which you believe will be needed by or useful to the lead agency; attach additional pages as necessary to supplement any item.

<b>Part I - Project and Sponsor Information</b>			
WAYNE ST-OMER			
Name of Action or Project: ST-OMER RESIDENCE - GARAGE ADDITION			
Project Location (describe, and attach a location map): Extension on left side of home			
Brief Description of Proposed Action: New two car front facade Garage with new addition to living space.			
Name of Applicant or Sponsor: WAYNE ST-OMER		Telephone: 347-954-7735	
		E-Mail: JOJO630@LIVE.COM	
Address: 4 Noah Pl			
City/PO: Newburgh		State: N.Y.	Zip Code: 12550
1. Does the proposed action only involve the legislative adoption of a plan, local law, ordinance, administrative rule, or regulation?			NO YES
If Yes, attach a narrative description of the intent of the proposed action and the environmental resources that may be affected in the municipality and proceed to Part 2. If no, continue to question 2.			<input checked="" type="checkbox"/> <input type="checkbox"/>
2. Does the proposed action require a permit, approval or funding from any other governmental Agency?			NO YES
If Yes, list agency(s) name and permit or approval:			<input checked="" type="checkbox"/> <input type="checkbox"/>
3.a. Total acreage of the site of the proposed action?		1.14 acres	
b. Total acreage to be physically disturbed?		30 x 26 acres	
c. Total acreage (project site and any contiguous properties) owned or controlled by the applicant or project sponsor?		_____ acres	
4. Check all land uses that occur on, adjoining and near the proposed action.			
<input type="checkbox"/> Urban <input type="checkbox"/> Rural (non-agriculture) <input type="checkbox"/> Industrial <input type="checkbox"/> Commercial <input checked="" type="checkbox"/> Residential (suburban) <input type="checkbox"/> Forest <input type="checkbox"/> Agriculture <input type="checkbox"/> Aquatic <input type="checkbox"/> Other (specify): _____ <input type="checkbox"/> Parkland			

5. Is the proposed action, a. A permitted use under the zoning regulations?	NO	YES	N/A
	<input type="checkbox"/>	<input checked="" type="checkbox"/>	<input type="checkbox"/>
b. Consistent with the adopted comprehensive plan?			
	<input type="checkbox"/>	<input checked="" type="checkbox"/>	<input type="checkbox"/>
6. Is the proposed action consistent with the predominant character of the existing built or natural landscape?	NO	YES	
	<input type="checkbox"/>	<input checked="" type="checkbox"/>	
7. Is the site of the proposed action located in, or does it adjoin, a state listed Critical Environmental Area? If Yes, identify: _____	NO	YES	
	<input checked="" type="checkbox"/>	<input type="checkbox"/>	
8. a. Will the proposed action result in a substantial increase in traffic above present levels?	NO	YES	
	<input checked="" type="checkbox"/>	<input type="checkbox"/>	
b. Are public transportation service(s) available at or near the site of the proposed action?			
	<input checked="" type="checkbox"/>	<input type="checkbox"/>	
c. Are any pedestrian accommodations or bicycle routes available on or near site of the proposed action?			
	<input checked="" type="checkbox"/>	<input type="checkbox"/>	
9. Does the proposed action meet or exceed the state energy code requirements? If the proposed action will exceed requirements, describe design features and technologies: _____	NO	YES	
	<input checked="" type="checkbox"/>	<input type="checkbox"/>	
10. Will the proposed action connect to an existing public/private water supply? If No, describe method for providing potable water: _____	NO	YES	
	<input type="checkbox"/>	<input checked="" type="checkbox"/>	
11. Will the proposed action connect to existing wastewater utilities? If No, describe method for providing wastewater treatment: _____	NO	YES	
	<input type="checkbox"/>	<input checked="" type="checkbox"/>	
12. a. Does the site contain a structure that is listed on either the State or National Register of Historic Places? b. Is the proposed action located in an archeological sensitive area?	NO	YES	
	<input checked="" type="checkbox"/>	<input type="checkbox"/>	
	<input checked="" type="checkbox"/>	<input type="checkbox"/>	
13. a. Does any portion of the site of the proposed action, or lands adjoining the proposed action, contain wetlands or other waterbodies regulated by a federal, state or local agency? b. Would the proposed action physically alter, or encroach into, any existing wetland or waterbody? If Yes, identify the wetland or waterbody and extent of alterations in square feet or acres: _____	NO	YES	
	<input checked="" type="checkbox"/>	<input type="checkbox"/>	
	<input checked="" type="checkbox"/>	<input type="checkbox"/>	
14. Identify the typical habitat types that occur on, or are likely to be found on the project site. Check all that apply: <input type="checkbox"/> Shoreline <input type="checkbox"/> Forest <input type="checkbox"/> Agricultural/grasslands <input type="checkbox"/> Early mid-successional <input type="checkbox"/> Wetland <input type="checkbox"/> Urban <input type="checkbox"/> Suburban			
15. Does the site of the proposed action contain any species of animal, or associated habitats, listed by the State or Federal government as threatened or endangered?	NO	YES	
	<input checked="" type="checkbox"/>	<input type="checkbox"/>	
16. Is the project site located in the 100 year flood plain?	NO	YES	
	<input checked="" type="checkbox"/>	<input type="checkbox"/>	
17. Will the proposed action create storm water discharge, either from point or non-point sources? If Yes, a. Will storm water discharges flow to adjacent properties? b. Will storm water discharges be directed to established conveyance systems (runoff and storm drains)? If Yes, briefly describe: _____	NO	YES	
	<input checked="" type="checkbox"/>	<input type="checkbox"/>	
	<input checked="" type="checkbox"/> NO <input type="checkbox"/> YES		
	<input checked="" type="checkbox"/> NO <input type="checkbox"/> YES		

<p>18. Does the proposed action include construction or other activities that result in the impoundment of water or other liquids (e.g. retention pond, waste lagoon, dam)?</p> <p>If Yes, explain purpose and size: _____</p> <p>_____</p>	<p>NO</p> <p><input checked="" type="checkbox"/></p>	<p>YES</p> <p><input type="checkbox"/></p>
<p>19. Has the site of the proposed action or an adjoining property been the location of an active or closed solid waste management facility?</p> <p>If Yes, describe: _____</p> <p>_____</p>	<p>NO</p> <p><input checked="" type="checkbox"/></p>	<p>YES</p> <p><input type="checkbox"/></p>
<p>20. Has the site of the proposed action or an adjoining property been the subject of remediation (ongoing or completed) for hazardous waste?</p> <p>If Yes, describe: _____</p> <p>_____</p>	<p>NO</p> <p><input checked="" type="checkbox"/></p>	<p>YES</p> <p><input type="checkbox"/></p>
<p><b>I AFFIRM THAT THE INFORMATION PROVIDED ABOVE IS TRUE AND ACCURATE TO THE BEST OF MY KNOWLEDGE</b></p>		
<p>Applicant/sponsor name: _____</p>	<p>Date: <u>2-3-2022</u></p>	
<p>Signature: <u></u></p>		

Agency Use Only [If applicable]

Project:

Date:

**Short Environmental Assessment Form  
Part 2 - Impact Assessment**

**Part 2 is to be completed by the Lead Agency.**

Answer all of the following questions in Part 2 using the information contained in Part 1 and other materials submitted by the project sponsor or otherwise available to the reviewer. When answering the questions the reviewer should be guided by the concept "Have my responses been reasonable considering the scale and context of the proposed action?"

	No, or small impact may occur	Moderate to large impact may occur
1. Will the proposed action create a material conflict with an adopted land use plan or zoning regulations?	<input type="checkbox"/>	<input type="checkbox"/>
2. Will the proposed action result in a change in the use or intensity of use of land?	<input type="checkbox"/>	<input type="checkbox"/>
3. Will the proposed action impair the character or quality of the existing community?	<input type="checkbox"/>	<input type="checkbox"/>
4. Will the proposed action have an impact on the environmental characteristics that caused the establishment of a Critical Environmental Area (CEA)?	<input type="checkbox"/>	<input type="checkbox"/>
5. Will the proposed action result in an adverse change in the existing level of traffic or affect existing infrastructure for mass transit, biking or walkway?	<input type="checkbox"/>	<input type="checkbox"/>
6. Will the proposed action cause an increase in the use of energy and it fails to incorporate reasonably available energy conservation or renewable energy opportunities?	<input type="checkbox"/>	<input type="checkbox"/>
7. Will the proposed action impact existing: a. public / private water supplies?	<input type="checkbox"/>	<input type="checkbox"/>
b. public / private wastewater treatment utilities?	<input type="checkbox"/>	<input type="checkbox"/>
8. Will the proposed action impair the character or quality of important historic, archaeological, architectural or aesthetic resources?	<input type="checkbox"/>	<input type="checkbox"/>
9. Will the proposed action result in an adverse change to natural resources (e.g., wetlands, waterbodies, groundwater, air quality, flora and fauna)?	<input type="checkbox"/>	<input type="checkbox"/>
10. Will the proposed action result in an increase in the potential for erosion, flooding or drainage problems?	<input type="checkbox"/>	<input type="checkbox"/>
11. Will the proposed action create a hazard to environmental resources or human health?	<input type="checkbox"/>	<input type="checkbox"/>



Agency Use Only [If applicable]

Project:

Date:

***Short Environmental Assessment Form  
Part 3 Determination of Significance***

For every question in Part 2 that was answered "moderate to large impact may occur", or if there is a need to explain why a particular element of the proposed action may or will not result in a significant adverse environmental impact, please complete Part 3. Part 3 should, in sufficient detail, identify the impact, including any measures or design elements that have been included by the project sponsor to avoid or reduce impacts. Part 3 should also explain how the lead agency determined that the impact may or will not be significant. Each potential impact should be assessed considering its setting, probability of occurring, duration, irreversibility, geographic scope and magnitude. Also consider the potential for short-term, long-term and cumulative impacts.

Check this box if you have determined, based on the information and analysis above, and any supporting documentation, that the proposed action may result in one or more potentially large or significant adverse impacts and an environmental impact statement is required.

Check this box if you have determined, based on the information and analysis above, and any supporting documentation, that the proposed action will not result in any significant adverse environmental impacts.

\_\_\_\_\_  
Name of Lead Agency

\_\_\_\_\_  
Date

\_\_\_\_\_  
Print or Type Name of Responsible Officer in Lead Agency

\_\_\_\_\_  
Title of Responsible Officer

\_\_\_\_\_  
Signature of Responsible Officer in Lead Agency

\_\_\_\_\_  
Signature of Preparer (if different from Responsible Officer)

**BARGAIN AND SALE DEED WITH COVENANT AGAINST GRANTOR'S ACTS  
(INDIVIDUAL OR CORPORATION)**

**CAUTION: THIS AGREEMENT SHOULD BE PREPARED BY AN ATTORNEY AND  
REVIEWED BY ATTORNEYS FOR SELLER AND PURCHASER BEFORE SIGNING.**

*THIS INDENTURE*, made the 11<sup>th</sup> day of AUG, 2017 between ALEXANDRA DEVELOPMENT, INC., having a mailing address of P.O Box 100, Washingtonville, NY 10992 Highland Mills, NY 10930, party of the first part and WAYNE ST. OMER, of 1152 Flatbush Avenue, Brooklyn, NY 11226 party of the second part;

*WITNESSETH*, that the party of the first part, in consideration of Ten (\$10.00) Dollars and No Cents, lawful money of the United States, paid by the party of the second part, does hereby grant and release unto the party of the second part, the heirs or successors and assigns of the party of the second part forever;

*ALL* that certain plot, piece or parcel of land, with the buildings and improvements thereon erected, situate, lying and being in the State of New York, County of Orange, Town of Woodbury, being more particularly bounded and described in

**See Schedule A Description annexed hereto and made a part hereof**

Being and intended to be the same premises conveyed to ALEXANDRA DEVELOPMENT, INC. by deed from Marjorie C. Kurz, William L. Kurz and Robert Kurz, Jr. dated December 12, 1977 and recorded December 13, 1977 in Liber 2086, page 949 in the office of the Orange County Clerk.

*TOGETHER* with all right, title and interest, if any, of the party of the first part in and to any streets and roads abutting the above described premises to the center lines thereof;

*TOGETHER* with the appurtenances and all the estate and rights of the party of the first part in and to said premises;

*TO HAVE AND TO HOLD* the premises herein granted unto the party of the second part, the heirs or successors and assigns of the party of the second part forever.


*AND* the part of the first part covenants that the party of the first part has not done or suffered anything whereby the said premises have been encumbered in any way whatever, except as aforesaid.

*AND* the party of the first part, in compliance with Section 13 of the Lien Law, covenants that the party of the first part will receive the consideration for this conveyance and will hold the right to receive such consideration as a trust fund to be applied first for the purpose of paying the costs of the improvement and will apply the same first to the payment of the cost of the improvement before using any part of the total of the same for any other purpose.

The word "party" shall be construed as if it read "parties" whenever the sense of this indenture so required.


***IN WITNESS WHEREOF***, the party of the first part has duly executed this deed the day and year first above written.


***IN PRESENCE OF:***

  
By: Matthew Scopeteuolo, President  
Alexandra Development, Inc.

STATE OF NEW YORK )  
 ) ss.:  
COUNTY OF ORANGE )

On the 11<sup>th</sup> day of August, 2017, before me, the undersigned, personally appeared MATTHEW SCOPEUOLO, personally known to me or proved to me on the basis of satisfactory evidence to be the individual(s) whose name(s) is (are) subscribed to the within instrument and acknowledged to me that they executed the same in their capacity(ies), and that by their signature(s) on the instrument, the individual(s), or the person upon behalf of which the individual(s) acted, executed the instrument.

  
(signature and office of individual taking acknowledgment)



***Title Resources Guaranty Company***

Title Number: **HAS-23354**

**SCHEDULE A DESCRIPTION**

ALL that certain plot, piece or parcel of land, with the buildings and improvements erected thereon, situate, lying and being in the Town of Newburgh, County of Orange and State of New York being shown and designated as Lot #5 on a Map entitled "proposed 5 Lot Subdivision-Noah estates", filed in the Orange County Clerk's Office as Map#531-08.

Being and intended to be a portion the same premises conveyed to the grantor by deed dated December 12, 1977 and recorded on December 13, 1977 in the Orange County Clerk's Office in Liber 2086 Page 949.



## TOWN OF NEWBURGH

~Crossroads of the Northeast~

**CODE COMPLIANCE DEPARTMENT**  
21 HUDSON VALLEY PROFESSIONAL PLAZA  
NEWBURGH, NEW YORK 12550

TELEPHONE 845-564-7801  
FAX LINE 845-564-7802

# 2972-22

### NOTICE OF DISAPPROVAL OF BUILDING PERMIT APPLICATION

Date: 01/11/2022

Application No. 22-0021

To: Wayne D. St. Omer  
4 Noah Place  
Newburgh, NY 12550


SBL: 86-1-95.5  
ADDRESS: 4 Noah Place

ZONE: R1

PLEASE TAKE NOTICE that your application dated 01/11/2022 for permit to construct a 26' x 30' 2 story side yard addition on the premises located at 4 Noah Place is returned herewith and disapproved on the following grounds:

Town of Newburgh Municipal Code:

1) Bulk table schedule 3: Requires a 30' minimum side yard setback.

  
Joseph Mattina

Cc: Town Clerk & Assessor (500')  
File

# Town of Newburgh Code Compliance

**OWNER INFORMATION**

**BUILT WITH OUT A PERMIT**

YES / **NO**

NAME: WAYNE ST. OMER

Application # 22-0021

ADDRESS: 4 NOAH PLACE NEWBURGH NY 12550

**PROJECT INFORMATION:**

**AREA VARIANCE**

USE VARIANCE

TYPE OF STRUCTURE: 26' X 30' TWO STORY ADDITION

SBL: 86-1-95.5

ZONE: R-1

ZBA Application # 2972-22

TOWN WATER: **YES** / NO

TOWN SEWER: YES / **NO**

N/A

	MINIMUM	EXISTING	PROPOSED	VARIANCE	VARIANCE PERCENTAGE
LOT AREA					
LOT WIDTH					
LOT DEPTH					
FRONT YARD					
REAR YARD					
SIDE YARD	30'	37'	11'	19'	63.30%
MAX. BUILDING HEIGHT					
BUILDING COVERAGE					
SURFACE COVERAGE					

INCREASING DEGREE OF NON-CONFORMITY - 185-19-C-1 \_\_\_\_\_ YES / NO  
 2 OR MORE FRONT YARDS FOR THIS PROPERTY \_\_\_\_\_ **YES** / NO  
 CORNER LOT - 185-17-A \_\_\_\_\_ **YES** / NO

**ACCESSORY STRUCTURE:**


GREATER THEN 1000 S.F. OR BY FORMULA - 185-15-A-4 \_\_\_\_\_ YES / NO  
 FRONT YARD - 185-15-A \_\_\_\_\_ YES / NO  
 STORAGE OF MORE THEN 4 VEHICLES \_\_\_\_\_ YES / NO  
 HEIGHT MAX. 15 FEET - 185-15-A-1 \_\_\_\_\_ YES / NO  
 10% MAXIMUM YARD COVERAGE - 185-15-A-3 \_\_\_\_\_ YES / NO


**NOTES:**

**CORNER LOT / NOAH PLACE & ROCK CUT RD**

REVIEWED BY: Joseph Mattina

DATE: 11-Jan-22













**AFFIDAVIT OF POSTING(S) OF  
NOTICE OF PUBLIC HEARING  
AT THE PROPERTY**

STATE OF NEW YORK: COUNTY OF ORANGE:


I, WAYNE STOMER, being duly sworn, depose and say that I did on or before

February 10, 2022, post and will thereafter maintain at

4 Noah Pl 86-1-95.5 R1 Zone in the Town of Newburgh, New York, at or near the front


property line(s) and within view of each fronting street a copy(ies) of the Notice of Public Hearing, which notice was in the form attached hereto.

The applicant shall maintain and update notice(s) (with amended information if there is any change to the information contained in the original Notice of Hearing) until after the Public Hearing is closed. The Notice must then be removed and property disposed of within ten (10) days of the close of the Public Hearing. Failure to follow the required procedure may result in the Public Hearing being held open for additional time.

  
\_\_\_\_\_

Sworn to before me this 9<sup>th</sup>

day of February, 2022.

 notary



