



**TOWN OF NEWBURGH
PLANNING BOARD
TECHNICAL REVIEW COMMENTS**

PROJECT NAME: SCANNELL-NEWBURGH COMMERCE CENTER
PROJECT NO.: 2021-21
PROJECT LOCATION: SECTION 95, BLOCK 1, LOT 58
REVIEW DATE: 11 MARCH 2022
MEETING DATE: 17 MARCH 2022
PROJECT REPRESENTATIVE: LANGAN ENGINEERING

1. The project is before the Board for a Public Hearing for Site Plan and a Clearing & Grading Permit under Chapter 83 of the Town's Code.
2. Comments prepared for the 3 March 2022 Planning Board meeting remain outstanding and should be addressed by the Applicants representative.
3. Update on NYSDOT review of the plans and revision to the drainage system within the DOT right-of-way should be provided.

Respectfully submitted,

MHE Engineering, D.P.C.

A handwritten signature in dark ink, appearing to read 'Patrick J. Hines'.

Patrick J. Hines
Principal

PJH/kbw

NEW YORK OFFICE

33 Airport Center Drive, Suite 202, New Windsor, NY 12553
845-567-3100 | F: 845-567-3232 | mheny@mhepc.com

PENNSYLVANIA OFFICE

111 Wheatfield Drive, Suite 1, Milford, PA 18337
570-296-2765 | F: 570-296-2767 | mhepa@mhepc.com

TOWN OF NEWBURGH
WATER SYSTEM NOTES FOR SITE PLANS

1. "Construction of potable water utilities and connection to the Town of Newburgh water system requires a permit from the Town of Newburgh Water Department. All work and materials shall conform to the requirements of the NYSDOH and the Town of Newburgh."
2. All water service lines four (4) inches and larger in diameter shall be cement lined class 52 ductile iron pipe conforming to ANSI\AWWA C151\A21.51 for Ductile Iron Pipe, latest revision. Joints shall be either push-on or mechanical joint as required.
3. Thrust restraint of the pipe shall be through the use of joint restraint. Thrust blocks are not acceptable. Joint restraint shall be through the use of mechanical joint pipe with retainer glands. All fittings and valves shall also be installed with retainer glands for joint restraint. Retainer glands shall be EBBA Iron Megalug Series 1100 or approved equal. The use of a manufactured restrained joint pipe is acceptable with prior approval of the Water Department.
4. All fittings shall be cast iron or ductile iron, mechanical joint, class 250 and conform to ANSI\AWWA C110\A21.10 for Ductile and Gray Iron Fittings or ANSI\AWWA C153\A21.53 for Ductile Iron Compact Fittings, latest revision.
5. All valves 4 to 12 inches shall be Resilient Wedge Gate Valves conforming to ANSI\AWWA C509 such as Mueller Model A-2360-23 or approved equal. All gate valves shall open left (counterclockwise).
6. Tapping sleeve shall be mechanical joint such as Mueller H-615 or equal. Tapping valves 4 to 12 inches shall be Resilient Wedge Gate Valves conforming to ANSI\AWWA C509 such as Mueller Model T-2360-19 or approved equal. All tapping sleeves and valves shall be tested to 150 psi minimum; testing of the tapping sleeve and valve must be witnessed and accepted by the Town of Newburgh Water Department prior to cutting into the pipe.

TOWN OF NEWBURGH
WATER SYSTEM NOTES FOR SITE PLANS

7. All hydrants shall be Clow-Eddy F-2640 conforming to AWWA Standard C-502, latest revision. All hydrants shall include a 5 ¼ inch main valve opening, two 2 ½ inch diameter NPT hose nozzles, one 4 inch NPT steamer nozzle, a 6 inch diameter inlet connection and a 1 ½ inch pentagon operating nut. All hydrants shall open left (counter-clockwise). Hydrants on mains to be dedicated to the Town shall be Equipment Yellow. Hydrants located on private property shall be Red.
8. All water service lines two (2) inches in diameter and smaller shall be type K copper tubing. Corporation stops shall be Mueller H-15020N for ¾ and 1 inch, Mueller H-15000N or B-25000N for 1 ½ and 2 inch sizes. Curb valves shall be Mueller H-1502-2N for ¾ and 1 inch and Mueller B-25204N for 1 ½ and 2 inch sizes. Curb boxes shall be Mueller H-10314N for ¾ and 1 inch and Mueller H-10310N for 1 ½ and 2 inch sizes.
9. All pipe installation shall be subject to inspection by the Town of Newburgh Water Department. The contractor shall be responsible for coordinating all inspections as required with the Town of Newburgh Water Department.
10. The water main shall be tested, disinfected and flushed in accordance with the Town of Newburgh requirements. All testing, disinfection and flushing shall be coordinated with the Town of Newburgh Water Department. Prior to putting the water main in service satisfactory sanitary results from a certified lab must be submitted to the Town of Newburgh Water Department. The test samples must be collected by a representative of the testing laboratory and witnessed by the Water Department.
11. The final layout of the proposed water and/or sewer connection, including all materials, size and location of service and all appurtenances, is subject to the review and approval of the Town of Newburgh Water and/or Sewer Department. No permits shall be issued for a water and/or sewer connection until a final layout is approved by the respective Department.

Original 12-06-96
Revised 04-24-02
Revised 01-2015

February 7, 2022

By Hand Delivery

John P. Ewasutyn, Chairman, and
Members of the Planning Board
Town of Newburgh
21 Hudson Valley Professional Plaza
Newburgh, NY 12550

Re: Newburgh Commerce Center
124 NYS Route 17K
Planning Board Project No. 2021-21
Responses to MHE Engineering Comments dated 01/14/22
Langan Project No.: 190071901

Dear Chairman Ewasutyn and Members of the Board:

On behalf of the applicant, Scannell Properties, LLC, we are providing this itemized response letter to the review comments received from the Town Engineer summarized in a memorandum to the Planning Board dated January 14, 2022. Town Engineer's comments are italicized and our responses are in bold text.

MHE Engineering Technical Review Comments dated January 14, 2022

The following items are outstanding and may be considered as conditions of approval by the Planning Board:

Comment 1. This office previously circulated Notice of Intent for Lead Agency for the SEQRA review of the project. This notice was sent on 26 October 2021 and has timed out for any additional responses. Coordination with the NYSDEC and US Fish and Wildlife Service regarding potential impacts to protected Bat Species and the Upland Sandpiper are required.

Response 1: See applicant's Expanded Environmental Assessment Form Narrative Appendix 8 for correspondence from NYSDEC and US Fish and Wildlife which have also been attached to this letter. Correspondence from both agencies conclude the project will not cause a take from protected species so long as tree clearing is completed between the dates of October 1st through March 31st addressing the question of impacts to protected Bat Species. The conclusion is, if we perform the tree clearing in the permitted time frame, there will be no impact to the Bat habitat.

Comment 2. A City of Newburgh Flow Acceptance letter is required for the project.

Response 2: We have submitted the anticipated sewage flow to the Town Engineer. The Town Engineer is in the process of requesting a flow acceptance letter from the City of Newburgh.

Comment 3. Status of review from the Jurisdictional Emergency Services should be received. It is noted the facility only has one point of access from NYS Route 17K.

Response 3: We met with Chief Gallagher and his support staff on 1/21/2022 and reviewed the proposed access and fire protection system with them. They indicated at this meeting they did not see any issues or concerns with the project.

Comment 4. The applicants are requested to provide preliminary analysis to determine that adequate flow and pressure exists such that a fire suppression water tank is not needed on the site.

Response 4: On 9/21/2021 a fire flow test was run on the watermain in Route 17k. The results of that test were as follows: static pressure: 88 psi, residual pressure: 86 psi with a flow rate of 1030 gpm. The estimated fire flow at 20 psi based on this test is 6916 gpm. Base on the grade change from the existing watermain to the proposed service location in the building, there is a change in elevation of approximately 17 feet and an estimate friction loss of approximately 28'/1,000 feet of pipe. The overall estimated pressure drop from the main in Route 17k to the service entry into the building is approximately 28 psi which includes a factor of safety of 1.25. Based on these estimated values, the line pressure at the building service will be approximately 58 psi with a flow rate in excess of 1100 gpm which exceeds the required fire demand for this building.

Comment 5. All correspondence with the NYSDOT should be submitted to the Planning Board as well. NYSDOT input on the access drive and utilities within the DOT right-of-way should be provided. A copy of the 17 December 2021 DOT application has been provided.

Response 5: Comment noted – A copy of the Stage 1 submission to NYSDOT was previously submitted and all subsequent correspondence with NYSDOT will be provided to the Planning Board.

Comment 6. Appendix 17, 18 & 19 appear to be missing from the document. No information beyond the Traffic Study is provided.

Response 6: Comment noted – These appendices have been added.

Comment 7. Future submissions should provide tabs in the voluminous report provided to assist review.

Response 7: Tabs have been provided to the SEQRA documents.

Comment 8. Noise Study should document the benefits of the sound attenuating wall proposed along the front of the parcel between the residential parcels and the subject property. In addition, a sound attenuating wall is provided along the easterly portion of the access drive.

Response 8: A revised sound study is included with this submission which provides a statement describing the benefits of the proposed sound attenuating walls. The sound attenuating walls proposed along the front of the parcel will provide a benefit by screening R2 to R5 from on-site source sound, reducing sound at these locations by 1-12 dBA, depending on source type and receptor location, and averaging 5 dBA. The average 5-dBA barrier attenuation would be perceived as a moderate reduction in perceived loudness; the 12-dBA reduction would be perceived as more than a halving of perceived loudness.

Comment 9. A Stormwater Facilities Maintenance Agreement will be required to be executed and filed with the Town and with County Property records.

Response 9: A draft of a Stormwater Facilities Maintenance Agreement was part of our prior submission and is included in this resubmission.

Comment 10. Two bio-retention areas are proposed for water quality control. Bio-retention area #1 is identified as having a liner while Bio-retention area #2 is identified as not being lined. Bio-retention area #1 addresses the hot spot areas of the site while Bio-retention area #2 takes on a roof and passenger vehicle parking. Two separate details should be provided on the plans.

Response 10: Due to site conditions, both of the proposed Bioretention Areas will be lined and have an underdrain system.

Comment 11. It is noted in the Stormwater Model that Bio-retention area #1 identifies a .25 inches per hour exfiltration in the calculation. This is a lined pond which also then takes credit for the six inch vertical underdrain.

Response 11: The Stormwater Model outlet models exfiltration through the bioretention soil media at 0.25 in/hr (Device 4). This is not modeling infiltration into the ground. Exfiltration through the bioretention soil media is routed to the underdrain (Device 3). The underdrain is routed to the primary culvert pipe out of the outlet control structure (Device 1).

Comment 12. The Narrative portion of the SWPPP should identify the use of the proprietary pre-treatment units prior to discharge to the bio-retention basins.

Response 12: The SWPPP has been revised to reflect these propriety pre-treatment units.

Comment 13. The location of the natural discharge for headwall #17 should be identified on the plans. The drainage course between this point discharge and the natural stream should be provided. The velocity of this discharge point should be evaluated as the pipe slopes are approximately 5% to 5.5% grades along the 17K corridor.

Response 13: Comment noted: Supplemental topographical information has been added to the drawings that generally show the relationship between this headwall and the existing stream bank and bottom. The detailed design of this culvert and headwall will be part of the NYSDOT highway improvement plans which are still a work in progress. Concerns about pipe slopes and velocities will be addressed as part of that detailed design effort.

Comment 14. NYSDOT comments regarding placement of the storm drainage facilities within the driving lane of NYS Route 17K should be received.

Response 14: We have made a Stage 1 submission which include the conceptual design of this pipe. We will provide any feedback we received from NYSDOT.

Comment 15. The location of the 60 inch diameter pipe identified in the SWPPP narrative should be identified on the plans.

Response 15: The location of the 60-inch diameter pipe (Design Point 2) has been called out on the pre-development watershed map and the post-development watershed map in the SWPPP.

Comment 16. It is requested the Erosion & Sediment Control Plan address interim drainage condition along the easterly and westerly property lines existing and proposed grades.

Response 16: The Erosion and Sediment Control Plan, civil sheet CE101, has been amended to include interim diversion ditches which will be installed early on in the grading process to help direct runoff from disturbed areas to the proposed Sediment traps which have been detailed on these plans.

Comment 17. It is unclear if temporary sediment traps are proposed on the plan. No detail or discussion of the same are provided. Volume of the temporary sediment traps should be calculated and identified.

Response 17: The sediment traps are proposed in the area of the proposed bioretention areas. The sediment traps have been labeled on the Erosion and Sediment Control Plan, a detail has been added to the plans and the calculations have been added.

Comment 18. It is requested the applicant evaluate the amount of flow directed towards Catch Basin #24 at the entrance drive. It appears that water traveling from west to east as well as the entire access road discharges to this single catch basin.

Response 18: As indicated on the grading and drainage plan, civil sheet CG201, there is a curb opening approximately half way up the driveway on the east side of the driveway that is designed to allow much of the upstream area to drain through this curb opening, under the sound barrier and into the bioretention area. This reduces the area draining to the referenced catch basin by about

50%. A rip rap channel has been provided at this curb opening to control erosion that might occur in this area.

Comment 19. Limits of disturbance along residential property should be demarcated in the field with orange construction fence. Proposed grading in several locations butts the residential properties.

Response 19: Construction fence has been added to the Erosion Control Plan, civil sheet CE101, to address this concern.

Comment 20. A detail for connection to existing manholes should be provided. Paved inverts for the connection within the manhole should be identified and core drilling of any town owned manhole is required.

Response 20: A detail has been added to civil sheet CS503.

Planning Board Comment: FAA correspondence should be provided.

Response: *An application has been filed with and is under review by the FAA. The FAA's Preliminary study indicated the structure would have no effect on any airspace, flight altitudes, operations, for procedures. The FAA has also published a Public Note which includes the findings of the preliminary study, a copy of which is included with the response letter And included in Appendix 20 of the Expanded Environmental Assessment Form Narrative.*

If you have any questions or require any additional information, please do not hesitate to contact this office.

Respectfully submitted,
**Langan Engineering, Environmental, Surveying,
Landscape Architecture and Geology, D.P.C.**



W. Charles Utschig
Associate

WCU:mv
Enclosure(s):

cc: Patrick Hines
Dominic Cordisco, Esq.
Zachary Zweifler

Mark Willson

From: Ellis, Meredith <MEllis@LaBellaPC.com>
Sent: Thursday, January 20, 2022 3:11 PM
To: Mark Willson
Cc: Zachary Zweifler
Subject: FW: [Ext] RE: NYSDEC Species Coordination- Project Review for Route 17K Town of Newburgh, Orange County NY
Attachments: 2021-11-30 Preliminary Site Plans.pdf

Hi Mark,

Please see the below email from Lisa Masi at NYSDEC, with concurrence on our findings. Please let me know if you have any questions.

Thank you!

Meredith

Meredith Ellis, CE, WPIT

LaBella Associates | Permitting & Compliance Manager

518-903-8386 **direct**
518-439-8235 **office**
518-791-1106 **cell**

From: Masi, Lisa M (DEC) <lisa.masi@dec.ny.gov>
Sent: Thursday, January 20, 2022 2:36 PM
To: Ellis, Meredith <MEllis@LaBellaPC.com>
Cc: Booth-Binczik, Susan D (DEC) <Susan.Booth-Binczik@dec.ny.gov>
Subject: RE: [Ext] RE: NYSDEC Species Coordination- Project Review for Route 17K Town of Newburgh, Orange County NY

Hello Meredith,
I apologize for the delay in response on your request.

Region 3 Wildlife staff have reviewed the project information provided for the above referenced project, Newburgh Commerce Center located at 124 Route 17K in Newburgh, Orange County, NY, tax parcel 95-1-58. According to the submitted materials, the project consists of development of a commercial facility on a 15 acre property. The project proposes to use the time of year restriction on tree removal to avoid impacts to Indiana bats when cutting ~5.3 acres (145) trees. Project plans (plan sheet CD-101 attached) include plan notes with the appropriate time of year restriction.

Based on this submitted information, the Department has determined that the proposed activity is not likely to result in the incidental taking of this listed species and an Article 11 Endangered and Threatened Species Incidental Take Permit is not required. Previous review covered Upland Sandpiper and determined, based on location and habitat, that the species will not be impacted by the project.

If significant modifications are proposed to the above referenced scope of work, please contact this office for additional review.

This determination will remain valid for one year. If you have any comments or questions, please feel free to contact me at lisa.masi@dec.ny.gov, or 845-256-2257.

This letter does not cover any other Department Jurisdictions such as Article 15 stream crossing permits or Article 24 Wetland permits. For additional information on other Department Jurisdictions, please reach out to our Regional Permits Administrator or Regional Program staff in the appropriate office with specific questions related to those jurisdictions.

Lisa

Lisa Masi

Senior Wildlife Biologist, Division of Fish and Wildlife

New York State Department of Environmental Conservation

21 South Putt Corners Road, New Paltz, NY 12561

P: (845) 256-2257 | F: (845) 255-4659 | lisa.masi@dec.ny.gov

www.dec.ny.gov |  | 

From: Ellis, Meredith <MEllis@LaBellaPC.com>

Sent: Wednesday, January 19, 2022 2:52 PM

To: Masi, Lisa M (DEC) <lisa.masi@dec.ny.gov>

Cc: Booth-Binczik, Susan D (DEC) <Susan.Booth-Binczik@dec.ny.gov>

Subject: RE: [Ext] RE: NYSDEC Species Coordination- Project Review for Route 17K Town of Newburgh, Orange County NY

ATTENTION: This email came from an external source. Do not open attachments or click on links from unknown senders or unexpected emails.

Good afternoon Lisa,

I wanted to follow up with you regarding your review for this project. Please let me know if you have any questions.

Thank you!

Meredith

Meredith Ellis, CE, WPIT

LaBella Associates | Permitting & Compliance Manager

518-903-8386 direct
518-439-8235 office
518-791-1106 cell

From: Ellis, Meredith

Sent: Wednesday, January 5, 2022 9:25 AM

To: 'Masi, Lisa M (DEC)' <lisa.masi@dec.ny.gov>

Cc: 'Booth-Binczik, Susan D (DEC)' <Susan.Booth-Binczik@dec.ny.gov>

Subject: RE: [Ext] RE: NYSDEC Species Coordination- Project Review for Route 17K Town of Newburgh, Orange County NY

Good morning Lisa,

Thank you again for your review and comments. I attached the preliminary site plans for the site. Please refer to Sheet CD-101 which includes more specific information on tree clearing proposed for the site. Please also see the note in the top right that indicates that tree clearing will be completed during the appropriate seasonal window in the winter to avoid impacts to the Indiana bat. While tree clearing will be across roughly 5.3 acres, please note that the trees are sparse through this area and overall will involve the removal of 145 trees.

Please let us know if you have any other questions or need any additional information for your review.

Best,

Meredith

Meredith Ellis, CE, WPIT

LaBella Associates | Permitting & Compliance Manager

518-903-8386 direct

518-439-8235 office

518-791-1106 cell

From: Ellis, Meredith

Sent: Wednesday, December 15, 2021 8:07 PM

To: 'Masi, Lisa M (DEC)' <lisa.masi@dec.ny.gov>

Cc: Booth-Binczik, Susan D (DEC) <Susan.Booth-Binczik@dec.ny.gov>

Subject: RE: [Ext] RE: NYSDEC Species Coordination- Project Review for Route 17K Town of Newburgh, Orange County NY

Good evening Lisa,

Thank you for your review and comments. I'll coordinate with the project applicant and get back to you with additional information.

Best,

Meredith

Meredith Ellis, CE, WPIT

LaBella Associates | Permitting & Compliance Manager

518-903-8386 direct

518-439-8235 office

518-791-1106 cell

From: Masi, Lisa M (DEC) [<mailto:lisa.masi@dec.ny.gov>]

Sent: Wednesday, December 15, 2021 3:41 PM

To: Ellis, Meredith <MEllis@LaBellaPC.com>

Cc: Booth-Binczik, Susan D (DEC) <Susan.Booth-Binczik@dec.ny.gov>

Subject: [Ext] RE: NYSDEC Species Coordination- Project Review for Route 17K Town of Newburgh, Orange County NY

Hello Meredith,

I apologize for the delay in review of this request. While I can concur with the general findings of your report related to habitat and protective measure for the two state listed species found on or near the site, without any details about the proposed project, or site plans with appropriate plan notes applied, we can not provide a formal determination on need for an endangered or threatened species permit at this time. Please provide additional project detail for our review.

Detailed Species comments:

Indiana bat:

Indiana bats are found within 2.5 miles of the project location. Tree removal associated with this project should occur within the appropriate time of the year work window, October 1 through March 31, to avoid direct impacts to individuals and the need for an Article 11 take permit. A time of year restriction on tree removal is mentioned in the report, but not provided as plan notes on project plans. The report mentioned 5.3 acres of tree removal on the 15 acre property, but no project specifics are provided. If more than 10 acres of tree removal is required, a review of impacts to habitat including an analysis of change in percent forest cover and indirect impacts to the species related to noise, lighting, dust, chemical use, etc. as specified in the attached USFWS Indiana Bat fact sheet is needed for this site. If the impacts to habitat or indirect impacts to the species are adverse, or impair and essential behavior, an Article 11 permit would be needed.

Upland Sandpiper:

Upland Sandpiper records are found near the project site. Based on the size of the project location (15 acres) and the information provided on habitat, this area is not likely to be habitat for this species. Based on the location and distance to the documented records (on Stewart Airport), the project is not likely to impact the species.

In order for the Department to make a Determination on take and the need for Article 11 Part 182 permitting, please respond to this email with additional project information, including any project plans, species-specific surveys, impact assessments, and proposed take avoidance measures. Please also include any applicable species conservation measures as project plan notes.

If you have any questions, please contact me.

Please note a project sponsor may not commence site preparation, including tree clearing, until the provisions of SEQRA are complied with and all necessary permits issued for the proposed project.

Please note that the absence of data does not necessarily mean that rare or other state-listed species, natural communities or other significant habitats do not exist on or adjacent to the proposed site. Rather, our files currently do not contain information which indicates their presence. For most sites, comprehensive field surveys have not been conducted. We cannot provide a definitive statement on the presence or absence of all rare or state-listed species or significant natural communities. Depending on the nature of the project and the conditions at the project site, further information from on-site surveys or other sources may be required to fully assess impacts on biological resources.

Thank you,
Lisa

From: Ellis, Meredith <MEllis@LaBellaPC.com>

Sent: Wednesday, November 3, 2021 3:48 PM

To: dec.sm.Wildlife.R3 <Wildlife.R3@dec.ny.gov>

Subject: NYSDEC Species Coordination- Project Review for Route 17K Town of Newburgh, Orange County NY

ATTENTION: This email came from an external source. Do not open attachments or click on links from unknown senders or unexpected emails.

Good afternoon,

LaBella has been retained by Scannell Properties to initiate coordination with NYSDEC for a project site located in the Town of Newburgh, Orange County, New York. Scannell plans to develop the property, and LaBella completed a habitat assessment for species flagged for the site.

The habitat assessment report prepared for the Study Area is attached, along with mapping and photographs of the site. We are requesting NYSDEC to please review and provide any comments on concurrence of our findings. Please let me know if you need any additional information or if you have any questions.

Thank you for your time and review,

Meredith

Meredith Ellis, CE, WPIT

LaBella Associates | Permitting & Compliance Manager



518-903-8386 **direct**

518-439-8235 **office**

518-791-1106 **cell**

4 British American Boulevard

Latham, NY 12110

labellapc.com

CAUTION: This email originated from outside the LaBella organization. Do not click links or open attachments unless you recognize the sender and know the content is safe.



United States Department of the Interior

FISH AND WILDLIFE SERVICE
3817 Luker Road
Cortland, New York 13045



November 23, 2021

Ms. Meredith Ellis, CE, WPIT
Environmental Manager
LaBella Associates
4 British American Blvd.
Latham, NY 12110

Dear Ms. McCormick:

This letter responds to your November 4, 2021, letter requesting U.S. Fish and Wildlife Service (Service) review of the proposed development located at 124 New York State Route 17K in the Town of Newburgh, Orange County, New York. The proposed project consists of the construction of a 132,000 square foot commercial building within a 14.15-acre parcel.

We appreciate the opportunity to provide the following comments pertaining to threatened or endangered species under our jurisdiction pursuant to the Endangered Species Act (ESA) (87 Stat. 884, as amended; 16 U.S.C. 1531 *et seq.*). We understand that there is no federal nexus (*i.e.*, funding, permitting) associated with this and no wetlands have been identified within the project area.

LaBella Associates has determined that the proposed project will have no adverse impact on the federally listed Indiana bat (*Myotis sodalis*; Endangered). The Service agrees that “take”¹ of this species is not reasonably certain to occur given the description of the proposed tree removal, landscape setting, and conservation measures (*e.g.*, conducting tree removal between November 1 and March 31, when bats are in hibernation).

LaBella Associates also determined that the proposed project will have no adverse impact on the federally listed small-whorled pogonia (*Isotria medeoloides*; Threatened) given that no suitable habitat is present within the proposed project area for this species. The Service agrees that take of this species is not reasonably certain to occur.

The project is also within the range of the federally listed northern long-eared bat (*Myotis septentrionalis*; Threatened). Given the project description and location (no known roosts within 150 feet or hibernacula within 0.25 mile) of the proposed project, any take of northern long-

¹ Take is defined in section 3 of the ESA as harass, harm, pursue, hunt, shoot, wound, kill, trap, capture, or collect or to attempt to engage in any such conduct.

eared bats that may occur incidental to this project is not prohibited under the final 4(d) rule per the Service's verification letter dated September 28, 2021.

No further coordination with the Service is required pursuant to the ESA for this project. Should project plans change, or if additional information on listed or proposed species or critical habitat becomes available, this determination may be reconsidered. The most recent compilation of federally listed and proposed endangered and threatened species in New York is available for your information. Until the proposed project is complete, we recommend that you check our website regularly to ensure that listed species presence/absence information for the proposed project is current.*

This letter does not exempt the project proponent from obtaining approvals or permits that may be required by State or Federal agencies. Further, this letter does not convey any authorization for take under the ESA or any other authorities. Any new information regarding the proposed project and its potential to impact listed species should be coordinated with both this office and with the New York State Department of Environmental Conservation, New Paltz Office.

Thank you for coordinating with us. If you require additional information or assistance, please contact Noelle Rayman-Metcalf at noelle_rayman@fws.gov. Future correspondence with us on this project should reference project file 21TA4330.

Sincerely,
DAVID

STILWELL

David A. Stilwell
Field Supervisor

Digitally signed by
DAVID STILWELL
Date: 2021.11.29
13:16:03 -05'00'

*Additional information referred to above may be found on our website at:
<http://www.fws.gov/northeast/nyfo/es/section7.htm>

cc: NYSDEC, New Paltz, NY (Attn: Env. Permits)

February 7, 2022

By Hand Delivery

John P. Ewasutyn, Chairman, and
Members of the Planning Board
Town of Newburgh
21 Hudson Valley Professional Plaza
Newburgh, NY 12550

Re: Newburgh Commerce Center
124 NYS Route 17K
Planning Board Project No. 2021-21
Responses to Site Plan Application Package dated 01/17/22
Langan Project No.: 190071901

Dear Chairman Ewasutyn and Members of the Board:

On behalf of the applicant, we are providing this itemized response letter to the review comments received from your engineering consultant summarized in a letter to the Planning Board dated January 17, 2022. Comments are italicized and our responses are in bold text.

Creighton Manning Technical Review Comments dated January 17, 2022

- 1. Comment: A truck turning movement plan was provided, demonstrating truck accessibility around the site. Is a one-way circulation of trucks envisioned for the site? If not, there could be some conflicts with trucks traveling in opposing directions at specific corners of the property.*

Response: The site is designed to allow truck traffic through the car parking lot. The operational intent is to have truck traffic turn left upon entering the site and travel toward the truck court. It is understood that one tractor trailer in each direction cannot maneuver that turn. However there is more than adequate sight distance to allow truck drivers to maneuver these turns without conflict. In addition, the number of tractor trailers maneuvering this site is expected to be very low, so the number of conflicting movements is not expected to be a problem. It should be noted that these turns do allow smaller trucks to maneuver in both directions.

- 2a. Comment: Sight lines exiting the site driveway are depicted on the plans. No comparison was provided so we offer the following:*

Response: The sight distance diagram has been modified to provide both the required site distances based on a 60 mph speed and the actual measured sight distance. We have analyzed the required and existing

sight distances and stopping distances for both trucks and car. In all cases we exceed the required distances. Sheet CS101 has been updated to reflect this information. The existing sight distances were measured assuming the existing grade will be modified as part of the proposed highway improvements.

2b. *Comment: Stopping sight distance traveling east and west on Route 17K should be confirmed.*

Response: The required and existing sight stopping distances have been provided for both cars and trucks.

2. *Site grading will need to account for/show the proposed highway improvements.*

Response: It is noted that the ROW grading will be modified as part of the highway improvement plans to achieve these sight distances.

If you have any questions or require any additional information, please do not hesitate to contact this office.

Respectfully submitted,
**Langan Engineering, Environmental, Surveying,
Landscape Architecture and Geology, D.P.C.**



Charles Utschig, PE
Associate

WCU:awl
Enclosure(s):

cc: Dominic Cordisco, Esq. P. Hines, K. Wersted
Z. Zweifer

NEWBURGH COMMERCE CENTER

Site Plan Application

SEQRA Expanded Environmental Assessment Form Narrative



Applicant: Scannell Properties, LLC

Project Engineer: W. Charles Utschig Jr., P.E.
Langan Engineering, Environmental, Surveying, Landscape
Architecture and Geology, D.P.C.

Project Architect: Christopher M. Ladd AIA, NCARB,
Vice President/Managing Principal
Ci Design, Inc.

Project Attorney: David R. Everett, Esq.
Whiteman Osterman & Hanna, LLP

Dated: November 30, 2021
Revised 02/07/22



LANGAN



Newburgh Commerce Center
Town of Newburgh, Orange County, New York
State Environmental Quality Review Act (“SEQRA”)
Expanded Environmental Assessment Form (“EAF”) Narrative

Table of Contents

I. Proposed Action.....	1
II. SEQRA Compliance.....	2
III. Involved and Interested Agencies.....	3
IV. Evaluation of Potential Environmental Impacts.....	3
Section 1 – Impact on Land	4
Section 2 – Impact on Geological Features	5
Section 3 – Impact on Surface Water.....	5
Section 4 – Impact on Groundwater	6
Section 5 – Impact on Flooding	7
Section 6 – Impact on Air	7
Section 7 – Impact on Plants and Animals	7
Section 8 – Impact on Agricultural Resources	9
Section 9 – Impact on Aesthetic Resources	9
Section 10 – Impact on Historic and Archeological Resources.....	10
Section 11 – Impact on Open Space and Recreation.....	10
Section 12 – Impact on Critical Environmental Areas.....	11
Section 13 – Impact on Transportation.....	11
Section 14 – Impact on Energy.....	12
Section 15 – Impact on Noise, Odor and Light.....	12
Section 16 – Impact on Human Health.....	12
Section 17 – Consistency with Community Plans.....	13
Section 18 – Consistency with Community Character	14
Section 19 – Fiscal Benefits.....	15
Appendix 1 Site Plan Application/Architectural Review Board Application/ Clearing and Grading Permit Application	
Appendix 2 Location Map	
Appendix 3 Site Photos	
Appendix 4 Site Plans	
Appendix 5 Stormwater Pollution Prevention Plan	
Appendix 6 SEQRA Full Environmental Assessment Form, Part 1	
Appendix 7 Geotechnical Report	
Appendix 8 Natural Resource Information	
Appendix 9 Phase 1 Environmental Site Assessment	

Appendix 10 Federal Emergency Management Administration Flood Insurance Rate Map
Appendix 11 Pre-Demolition Regulated Building Materials Inspection
Appendix 12 Preliminary Floor Plan and Elevations
Appendix 13 Preliminary Architectural Visualization Renderings
Appendix 14 Phase I (IA and IB) Cultural Resource Investigations
Appendix 15 SHPO letter
Appendix 16 Traffic Impact Study
Appendix 17 Sound Study
Appendix 18 Site Plan Review Narrative
Appendix 19 Orange County Comprehensive Plan Excerpts
Appendix 20 FAA Public Notice

Newburgh Commerce Center

Town of Newburgh, Orange County, New York

State Environmental Quality Review Act (“SEQRA”) Expanded Environmental Assessment Form (“EAF”) Narrative

Evaluation of Potential Environmental Impacts

December 24, 2021 (Updated)

I. PROPOSED ACTION

Scannell Properties, LLC (“Scannell”), has applied to the Town of Newburgh Planning Board (“Planning Board”) for approval to develop lands located at 124 Route 17K in the Town of Newburgh (Tax ID: 95-1-58) (the “Property”) with a new 132,000 square foot commercial building to be known as Newburgh Commerce Center (the “Project”). *See*, Site Plan Application/ Architectural Review Board Application/Clearing and Grading Permit Application (collectively, the “Applications”), Location Map and Site Photos attached as Appendices 1-3, respectively. Site plan review by the Planning Board is required for the Project pursuant to Article IX of the Town of Newburgh Zoning Law (“Zoning Law”).

If approved, Scannell intends to build the Project and to lease space in the Commerce Center to qualified tenants. Scannell is a privately owned real estate development and investment company that focuses on build-to-suit development projects throughout the United States, Canada and Europe. In business since 1990, Scannell has a proven history of successful commercial development projects and expertise in a wide range of building types.

The Property contains approximately 13.8 acres of land and is located in the Town’s Interchange Business (“IB”) zoning district. The Newburgh Commerce Center would lease space for a range of uses allowed by the Zoning Law in the IB zoning district, specifically:

- Research laboratories
- Manufacturing, altering, fabricating or processing products or materials
- Warehouse, storage and transportation facilities, including truck and bus terminals
- Offices for business, research and professional use and banks

[*See*, Zoning Law § 185; Attachment. 13, Schedule 8]

Scannell anticipates leasing space in the Commerce Center to one or more tenants for one or more of these permissible uses consistent with the Zoning Law’s allowance of multiple uses on a single lot pursuant to Zoning Law § 185-6(F). In addition to the commercial building, Scannell proposes to undertake other site improvements on the Property including stormwater controls, utility lines (water, sewer, electric, gas, etc.), car parking spaces, trailer/truck storage spaces, loading docks, dark-sky compliant lighting and landscaping. Based on the range of potential uses proposed, it is contemplated that the Project would be subject to certain operational parameters (i.e., sewer/water flows, parking, etc.) established by the Planning Board as part of the SEQRA and site plan approval process.

At this time, no specific tenants have been identified for the Project. Scannell seeks approval from the Planning Board for the Project so that it can market the Newburgh Commerce Center as “pre-approved” for the above uses allowed by the Zoning Law. Based on Scannell’s extensive commercial development experience, Planning Board approval of the Project will facilitate the attraction of high-quality tenants to the Newburgh Commerce Center within the range of allowed uses within the IB zoning district that are proposed.

The Property is perfectly situated along NYS Route 17K and close to the intersections of I-84, I-87 and Route 300 to significantly advance the Town’s economic growth goals for the IB zoning district with minimal impact to the Town, the neighborhood or the environment. Access to and from the Project would be from state roads, avoiding local impacts. The Project would be built in a growing commercial and industrial area that already includes a dozen existing warehouses and commercial buildings located adjacent or close to the Property. Through the Project’s design, including site layout, architecture and landscaping, impacts to the neighborhood and environment will be minimized while supporting the Town’s long-term commercial development objectives for the IB zoning district.

Importantly, the Newburgh Commerce Center would result in the creation of a substantial number of jobs, including higher wage jobs, with significant direct and indirect fiscal benefits to the local economy and the community. Additionally, the Project would generate significant real property tax revenues for the Town of Newburgh, Orange County and the Newburgh Enlarged City School District, with minimal impact on local roads, services or schools.

Scannell made its initial sketch plan submission to the Planning Board on August 19, 2021 and received input from the Planning Board and the Town’s engineer on that proposal. This submission responds to those comments and provides supporting information for the Planning Board’s review of the Project based on the attached, proposed Site Plans and Stormwater Pollution Prevention Plan (Appendices 4-5).

The Project as proposed by Scannell complies with all of the bulk and dimensional requirements of the Zoning Law, except for the dimensional requirement that “warehouse, storage and transportation facilities, including truck and bus terminals” must be located at least 500 feet away from NYS Route 17K. On November 23, 2021, the Town of Newburgh Zoning Board of Appeals unanimously granted Scannell an area variance to allow a building on the Property that includes “warehouse, storage and transportation facilities, including truck and bus terminals” within 500 feet of NYS Route 17K. As proposed, the Commerce Center building would be located 381’ feet away from NYS Route 17K, many times further away than the setback required for buildings occupied by other allowed uses in the IB zoning district.

II. SEQRA COMPLIANCE

The Project’s potential environmental impacts must be reviewed pursuant to the State Environmental Quality Review Act and its implementing regulations in 6 NYCRR Part 617 (collectively, “SEQRA”). Pursuant to 6 NYCRR § 617.6(a)(1)(iv), “as soon as an agency receives an application for...approval of an action, it must...make a preliminary classification of the action as Type 1, Type 2 or Unlisted.” This “preliminary classification” assists agencies in determining whether a full EAF and coordinated review is necessary.”

For the Planning Board, the proposed Project is the SEQRA “action” based on Scannell’s application for site plan review approval for the Project. Because the Project involves the disturbance of over 10 acres of land, the Planning Board has properly classified it as a Type 1 action pursuant to 6 NYCRR § 617.4(b)(i). As a result, a Full Environmental Assessment Form (“FEAF”) and coordinated environmental review of the Project are required under SEQRA. Accordingly, Scannell has completed Part 1 of the FEAF as required by 6 NYCRR § 617.6(a)(2). *See*, FEAF Part 1, Appendix 6.

SEQRA requires agencies to make a determination as early as possible in the review process as to whether the involved action has the potential to have a significant adverse impact on the environment. Pursuant to 6 NYCRR § 617.6(b)(2), when more than one agency is involved in the review of a Type 1 action, this determination must be made by a “lead agency” that is normally the agency principally responsible for approving the action. After a coordinated review, if the SEQRA lead agency issues a Negative Declaration concluding that the action will not have a significant adverse impact on the environment, then that Negative Declaration is binding upon all other involved or interested agencies.

On October 26, 2021, the Planning Board declared its intention to act as the lead agency to conduct and coordinate the required environmental review of the Project under SEQRA and circulated notice of its intention along with Scannell’s August 19, 2021 application and sketch plan to involved and interested agencies as required by SEQRA. At its December 16th meeting, unless another agency has objected based on the notice provided, the Planning Board may establish itself as lead agency and commence its coordinated SEQRA review of the Project.

III. INVOLVED AND INTERESTED AGENCIES

In its Notice of Intent for Designation of Lead Agency, the Planning Board identified the following agencies that may be involved or interested in the environmental review and approval of the Project:

Involved Agencies:

1. Town of Newburgh Planning Board;
2. Town of Newburgh Zoning Board of Appeals;
3. Town of Newburgh Town Board;
4. NYS Department of Transportation (“NYSDOT”);
5. NYS Department of Environmental Conservation (“NYSDEC”);
6. Orange County Department of Health;
7. City of Newburgh; and
8. NYS Office of Parks, Recreation and Historic Preservation (“SHPO”).

Interested Agencies:

1. Orange County Planning Department; and
2. Port Authority of New York & New Jersey.

IV. EVALUATION OF POTENTIAL ENVIRONMENTAL IMPACTS

The SEQRA lead agency must consider the criteria for determining the significance of potential environmental impacts from the Project as set forth in the SEQRA regulations at 6

NYCRR § 617.7(c). To accomplish this, the lead agency reviews all relevant information and completes Parts 2 and 3 of the FEAF to provide the basis for its SEQRA determination. For the Project, the identification of potential impacts and assessment of potential environmental impacts based on FEAF Part 2 is discussed below and consistently evaluates the maximum potential impacts from the Project. Based on the following discussion, the Project will not create any significant adverse environmental impacts and it is respectfully submitted that a Negative Declaration by the Planning Board is warranted under SEQRA.

1. Impact on Land

The Property is generally flat and primarily undeveloped, sloping from the North towards NYS Route 17K. An existing single-family dwelling and accessory structures on the Property are located adjacent to NYS Route 17K and will be removed as part of the Project. Given the relatively flat topography of the Site, construction will entail typical regrading and earthwork in order to maintain positive drainage away from the building and create level building, parking and loading areas. On behalf of Scannell, Terracon conducted a subsurface exploration in October 2021 and obtained geotechnical guidance concerning proposed earthwork dated November 11th, 2021. See, Geotechnical Report Appendix 7. The Project will be undertaken in accordance with the recommendations provided in the Geotechnical Report.

Except for a small knoll near the center of the Property, the Project will not involve any grading or excavation involving slopes of 15% or greater. Most earthwork will involve the excavation for subsurface features including building foundations, stormwater management systems, and placement of fill to level building and parking areas. Some limited excavation of primarily weathered bedrock may occur. Following excavation for these features, backfilling and fill operations will bring the development area to the desired grade.

The Project will have minimal impacts on land and Scannell will complete construction within sixteen months of the receipt of all agency approvals. It is not anticipated that the Project will involve the excavation and removal of significant amounts natural material from the Property. Any topsoil that cannot be reused for landscaping purposes and/or other unsuitable soils, if any, will be stockpiled and removed from the Property in accordance with the Site Plans.

Erosion control measures will be implemented during construction to minimize the erosion of land. *See*, Impact on Surface Water below. No construction will occur on land where the depth to the water table is less than 3 feet, and any erosion of land as a result of construction activities will be controlled and minimized through the implementation and maintenance of the sediment and erosion control measures required for the Project.

Based on the attached wetlands report, the Project will not involve any disturbance of jurisdictional wetlands. *See*, Natural Resource Information, Appendix 8. There are no New York State regulated wetlands on the Property. Also, no wetlands subject to the jurisdiction of the United States Army Corps of Engineers are present on the Property.

The Project will create 7.2± acres of new impervious surface on the Property. *See*, FEAF Part 1, Appendix 6. As discussed below, the impacts of creating these new impervious surfaces will be negligible given the storm water control measures Scannell will construct and operate in relation to Impact on Surface Waters. Moreover, the Project's proximity to NYS Route 17K on land zoned by the Town for commercial and industrial development make the Project an appropriate use for the lands involved. Further, the Project will permanently provide enhanced landscaping on the Property.

Based on the foregoing, the Project is not anticipated to have any significant adverse impacts on land.

2. Impact on Geological Features

There are no unique landforms on the Site that will be impacted by the Project. No surface bedrock will be affected by construction of the Project and only limited excavation of primarily weathered bedrock within 5' of the ground surface is anticipated. *See*, Geotechnical Report, Appendix 7. No geological feature publicly identified by the National Park Service as Natural Resource Landmark is present on or next to the Site. *See*, Natural Resource Information, Appendix 8. Accordingly, the Project is not anticipated to have any significant adverse impact on geological features.

3. Impact on Surface Water

There are no stormwater controls on the property now and all stormwater runoff from the Property is untreated. The Project will significantly improve this existing condition and benefit the environment by installing a modern stormwater management system on the Property to control stormwater runoff and water quality prior to discharging offsite. This stormwater management system is designed to mitigate to the greatest extent practical any environmental impacts associated with the development of the Property.

During and after construction of the Project, stormwater will be managed, treated and discharged in accordance with the requirements set forth in NYSDEC State Pollution Discharge Elimination System ("SPDES") general stormwater permit and the Project's Stormwater Pollution Prevention Plan ("SWPPP"). *See*, Site Plans and the SWPPP, Appendices 4 and 5. The Project's Site Plans and SWPPP are designed to comply with all applicable NYSDEC requirements for managing stormwater during and after construction. The stormwater management system is designed to provide water quality treatment and includes appropriate measures to control the rate of stormwater runoff to less than pre-development rates for a full range of storm events from the 1-year storm to the 100-year storm.

During Project construction, erosion and sediment control, soil stabilization, dewatering and pollution prevention measures will be installed, implemented and maintained on the Property as set forth in the SWPPP to minimize the discharge of erosion of sediment and prevent a violation of the State's water quality standards. These measures are designed to limit erosion of land by controlling the flow of water until permanent stormwater control measures are installed and pervious surfaces are stabilized with vegetation and/or buildings and parking areas. Measures will include, but not be limited to installation of silt-fencing to control disturbed area; stockpiling soils and vegetative soil stabilization; seeding and mulching of all disturbed surfaces; dust control (as necessary); and ongoing inspection and maintenance of erosion control measures to ensure their effectiveness until all disturbed surfaces are stabilized. All erosion and sediment measures are designed to comply with the New York State Standards and Specifications for Erosion and Sediment Control, dated November 2016.

Post-construction stormwater management practices for the Project as set forth in the SWPPP are designed to conform to applicable requirements in the NYSDEC general stormwater permit and the standards provided by the New York State Stormwater Management Design Manual ("Design Manual") (dated January 2015). The Project is designed, through the SWPPP, to provide for the installation, implementation and maintenance of permanent stormwater management practices to

meet the standards in the Design Manual so that discharges comply with the State's water quality and quantity standards.

Specifically, post-construction, the Project's stormwater management system will collect stormwater run-off from the Property through a series of catch basins and pipes and convey the water to the proposed stormwater management area depicted on the Site Plans. Sediments and other contaminants in the run-off will be treated as described in the SWPPP to ensure the stormwater discharges meet applicable water quality standards and have minimal impacts on the downstream water courses. Stormwater management facilities, including bioretention areas and open detention basins, will primarily be located along the southern portion of the Site, as depicted on the Site Plans. As required by the NYSDEC stormwater regulations, the peak rate of run-off from the Property will be the same or less than peak rate of run-off under the existing conditions.

Based on the foregoing, the Project will not create any significant adverse environmental impacts to surface water resources.

4. Impact on Groundwater

The Project will not have any significant adverse impacts on groundwater, nor will the Project use groundwater.

No groundwater wells will be used on the Property as part of the Project and the existing private well on the Property will be properly decommissioned in accordance with NYS Department of Health regulations. The anticipated potable water demand for the Project is estimated to be 9,600± gallons per day. *See*, FEAF Part 1, Appendix 6. The Project will be served by municipal water from the Town of Newburgh through the 12" watermain located in the Route 17K right of way. The estimated water demand is based on NYSDEC criteria and historical demands from similar facilities and reflects the peak estimated demand from the Project. Based on a fire flow test run in the proximity of the Property, it appears there is adequate capacity to serve the Project.

The Project will not discharge wastewater into the ground. No septic systems or subsurface disposal systems will be used on the Property. The Project will be connected to the municipal sewer service provided by the Town of Newburgh, which has sufficient capacity to treat the wastewater (9,600± gallons per day) from the Project. It should also be noted that the Property is not located over any primary or principal aquifer, nor over any aquifer used as a community drinking water source.

A Phase 1 Preliminary Site Assessment conducted by Scannell for the Property did not indicate the presence of any known or suspected historic source of soil or groundwater contamination on the Property. *See*, Phase 1 Environmental Site Assessment, Appendix 9.

Finally, Project construction will not have any significant impact on groundwater, as demonstrated by the Geotechnical Report (*See*, Appendix 7). Any groundwater on the Property is expected to be below the planned foundation excavation depths and any perched water that is encountered during construction is expected to be limited in volume and will be removed by standard construction "sump and pump" methods.

Based on the foregoing, the Project will not create any significant adverse impacts to groundwater.

5. Impact on Flooding

The Project will not have any significant adverse impacts on flooding. As discussed in detail above and shown on the Site Plans, all storm water from the Site will be collected, managed and treated by a stormwater management system in accordance with the NYSDEC General SPDES permit for stormwater discharges and SWPPP. Furthermore, as noted on the Federal Emergency Management Administration Flood Insurance Rate Maps (“FIRM”) covering the Town of Newburgh, the Site is located outside any 500-year flood plain. *See*, FIRM Map, Appendix 10. There is no known flooding on the Property.

Based on the foregoing, the Project will not create any significant adverse impacts on flooding.

6. Impact on Air

The Project will not result in any significant adverse impacts on air quality. The Project does not include a State regulated air emission source or involve any activity that will have more than a minimal impact on air quality. Similarly, commercial vehicles using the Project’s parking areas will be subject to NYSDEC regulations governing vehicle idling which prohibits vehicle idling for longer than 5 minutes. The idling regulations may be enforced by the NYSDEC Environmental Conservation Officers and other state and local police. Further, as noted in the Impact on Transportation discussion below, all studied intersections will continue to operate at overall acceptable levels of service and efficiency, so there will not be unnecessary idling due to traffic delays while exiting the Property. Therefore, no significant localized air quality impacts are expected.

Finally, the Project entails the demolition of the existing single-family dwelling on the Property. New York State Department of Labor regulations require that prior to demolition, any asbestos containing materials (“ACM”) must be identified and properly removed by a certified asbestos abatement contractor. Scannell completed a Pre-Demolition Regulated Building Materials Inspection of the dwelling on the Property in October 2021. *See*, Appendix 11. The inspection identified a limited number of ACMs in the single-family dwelling, which is common for buildings of its age. These materials will be removed and properly disposed of by a NYS-licensed asbestos abatement contractor prior to demolition.

Based on the foregoing, the Project will not create any significant adverse impacts on air quality.

7. Impact on Plants and Animals

The Project will not have a significant adverse impact on plants and animals as demonstrated by the wetland delineation and protected species habitat assessment undertaken on the Property. *See*, Natural Resources Information, Appendix 8.

A wetlands delineation and habitat assessment were conducted on the Property in August and September 2021, noting that the surrounding area consists mostly of commercial and some limited residential development, with NYS Route 17K and Stewart International Airport to the

south. The consultant characterized the undeveloped portions of the Property as “a field and small wooded area, with a mosaic of trees scattered within the open field area.”

The wetland delineation was undertaken to determine whether any wetlands subject to federal or state permitting jurisdiction exist on the Property. The delineation did not show any wetlands present on the Property, nor any indication of wetland hydrology.

The habitat assessment focused on the potential that animal or plant species protected by NYSDEC or the United States Fish and Wildlife Service (“USFWS”) may be present on the Property. Scannell’s consultant researched publicly available sources of information from those agencies and other data bases for rare, threatened or endangered species that have been observed in the general geographic area including the Property. With this information, site visits were conducted by qualified professionals to observe any species present and/or to assess the potential that the Property may provide suitable habitat.

NYSDEC identified the potential for Upland Sandpipers, designated as a “threatened” species in New York, to be present in the general vicinity of the Property. Upland Sandpipers were observed in 1977 on the maintained grasslands at the nearby Stewarts International Airport, however there are no known occurrences of this species on the Property and Scannell’s consultant did not observe them during its visits to the Property in August and September, 2021. Moreover, Upland Sandpipers typically require more than 74 acres of maintained grasslands for their preferred habit requirements. Based on its review of the Property, Scannell’s consultant concluded that due to the lack of large areas of grasslands and the relatively dense cover of old field species on the Property, it is unlikely that the Upland Sandpiper would be found on the Property.

A plant species named Small Whorled Pogonia was identified by the United States Fish and Wildlife Service (“USFWS”) as potentially being in the general vicinity of the Property. Small Whorled Pogonia is listed by USFWS as a “threatened” species” and by NYSDEC as “endangered.” Scannell’s consultant did not observe this plant species on the Property during either of its site visits and concluded that its presence is not reasonably likely due to the lack of suitable habitat.

Both NYSDEC and USFWS identified the potential presence of Northern Long-Eared Bats (“NLEB”) and Indiana Bats in the general geographic area that includes the Property. NLEB are listed as “threatened” and Indiana Bats are listed as “endangered” species by both agencies. Protection efforts for these species focus on avoiding or minimizing impacts to or near “overwintering” and “summer roosting” habitats, with overwintering habitats typically found in caves and abandoned mines and summer roosting habitat that consists of certain trees that are generally 3” DBH or more in size.

Scannell’s consultant determined that there is no overwintering habitat present on the Property. The nearest known NLEB overwintering habitat is located in the Town of Highlands, approximately 10.2 miles southeast of the Property. The closest, documented overwintering habitat for Indiana Bat is approximately 11.2 miles away from the Property in the Town of Blooming Grove. Given these distances from identified overwintering habitat, any impacts from tree-cutting associated with the Project would be avoided consistent with NYSDEC and USFWS requirements.

Similarly, there is no known or documented “summer roosting” occurrence of either bat species on or near the Property. The nearest documented summer occurrence of NLEB is in the Town of Cornwall, approximately 4 miles from the Property and no nearby summer occurrence of Indiana Bat is known to have been reported.

Through development of the Project, less than five acres of forested area will be removed from the Property. *See*, Site Plans, Appendix 4. The Project’s proposed retention of existing hedgerows and forested screening buffer between the Project and adjacent properties, as well as the gradual growth of trees planted as part of the enhanced landscaping proposed for the Project, will minimize the loss of any potential NLEB or Indiana Bat habitat on the Property.

Based on the lack of potential impacts to NLEB and Indiana Bats and their habitat from the Project, it is unlikely that any USFWS or NYSDEC restrictions to protect bats will apply to tree removal associated with the Project. Scannell is already limiting tree removal to the maximum extent possible and providing enhanced tree planting. To further avoid potential impacts, however, Scannell will limit any tree-cutting associated with the Project to between November 1st and March 31st consistent with federal and state guidelines for protecting these species.

Scannell, through its consultant, is seeking confirmation from NYSDEC and USFWS that these proposed mitigation measures are sufficient. Finally, any indirect impacts from the Project on bats due to lighting or noise will be minimized by mitigation measures for such potential impacts as discussed in Impact on Noise, Odor and Light below.

Based on the foregoing, the Project will not have any significant adverse impacts on plants and animals.

8. Impact on Agricultural Resources

The Property is not located in an agricultural district and the Project will not cause significant adverse impacts to agricultural resources or impact soils that are either prime farmland or potentially prime farmland. The Project will not interrupt any existing farm operations. The Property is not used as a farm. Rather, it is located next to NYS Route 17K in a commercial zoning district designated by the Town for precisely the types of uses proposed as part of the Project.

Based on the foregoing, no significant adverse environmental impacts to agricultural resources are anticipated from the Project.

9. Impact on Aesthetic Resources

The Project will not be visible from any officially designated federal, state, or local scenic or aesthetic resource, nor will it impact any officially designated scenic views. The Project is located in a commercial zoning district. It is consistent with existing land uses in the vicinity of the Property.

On the Property, aesthetic considerations for the Project will be addressed through a site plan, building design and landscaping plan that are respective of the existing community character. The Project’s proposed building and associated parking and loading areas are located as far away from NYS Route 17K and existing residential uses as possible. *See*, Site Plans, Appendix 4. As proposed, the building will be 381’ feet from NYS Route 17K. This is many times further away than required for most buildings occupied by allowed uses in the IB zoning district, substantially reducing the potential for impacts to aesthetic resources. To further minimize impacts, Scannell

proposes to use diverse earth-tone colors, together with a building design that breaks up the massing of the structure, that will make the building more visually appealing when viewed in this location set back from Route 17K. See, Preliminary Floor Plan and Elevations, Appendix 12 and Preliminary Architectural Visualization Renderings, Appendix 13.

To maximize the potential for a successful Commerce Center that is also an attribute to the Town of Newburgh, Scannell has purposefully proposed a building design that is suitable for a wide range of uses and that is more architecturally similar to an office building. The proposed landscaping plan for the Project (*See*, Site Plans) exceeds what is required by the Zoning Law and would maximize the screening of the Project and minimize its visual impacts, both from NYS Route 17K and from neighboring residential uses. The Preliminary Architectural Visualization Renderings and Site Plans demonstrate how the siting distance from NYS Route 17K, proposed earth-toned colored and architecturally diverse building, along with enhanced landscaping, will minimize any adverse visual impacts and be attractive to prospective commercial and industrial tenants as well as the public.

Based on the foregoing, the Project will not result in any significant adverse impacts to federal, state, or local scenic or aesthetic resources, nor will it impact any officially designated scenic views.

10. Impact on Historic and Archeological Resources

The Project will not impair the character or quality of any important historical and/or archaeological resources. *See*, Phase I (IA and IB) Cultural Resource Investigations, Appendix 14.

No historic buildings or sites listed on the State or National Registers of Historic Places are located on or near the Property. The existing single-family dwelling on the Property was determined to be ineligible for listing by the New York's Historic Preservation Office at the NYS Department of Parks, Recreation and Historic Preservation ("SHPO"). The Property is not located in or adjacent to an historic district.

To ascertain whether there are any important archaeological resources on the Property, Scannell engaged a consultant to undertake a survey and prepare a report. In October 2021, a field investigation of the Property was conducted involving shovel tests in over 200 locations. No significant cultural material was found in any of the tests. Based on this investigation, Scannell's consultant concluded that the Project will not adversely affect any potentially significant archaeological resources and that no further investigation is warranted.

Finally, these findings were provided to SHPO, which issued a letter on November 2, 2021 concluding that the Project will have no adverse effect upon historic or archeological resources. *See*, SHPO Letter, Appendix 15.

Based on the foregoing, the Project will not create any significant adverse impacts to historic or archaeological resources.

11. Impact on Open Space and Recreation

The Project will not result in any loss of recreational opportunities or any reduction of an open space resource designated in a governmental open space plan. The Property is located in a zoning district intended for commercial development such as the Project. The Property is privately owned and is not used for public recreation. Nearby public parks include Algonquin Park,

Cronomer Hill Park, New Windsor Historic Parklands and Stewarts State Forest, all two or more miles away from the Property.

Based on the foregoing, the Project will not have any significant adverse impact on open space and recreational resources.

12. Impact on Critical Environmental Areas

Development of the Property will not have any impacts on any critical environmental areas (“CEAs”) designated by NYSDEC because the Property does not contain any CEAs. Nor are any CEAs located adjacent to the Property.

13. Impact on Transportation

Scannell had a consultant conduct a Traffic Impact Study (“TIS”) for the Project dated November 2021. *See*, Appendix 16. The TIS demonstrates that the Project will not have a significant adverse impact on local traffic based on the analysis undertaken. Scannell’s consultant will submit the TIS to NYSDOT for its review and recommendations.

The Project will include one full-movement, stop-controlled access driveway intersecting NYS Route 17K, where the posted speed limit is 40 miles per hour. The driveway will be approximately 460 feet west of the Maguire Way signalized intersection and 1200 feet east of the Corporate Boulevard signalized intersection on Route 17K. No other public roads intersect NYS Route 17K between the two signalized intersections, so traffic flow is already well-controlled.

The eastbound NYS Route 17K approach to the Project driveway will provide one exclusive left-turn lane and one thru lane. The westbound NYS Route 17K approach will provide one shared thru/right turn lane with a shoulder. The southbound Project driveway approach to Route 17K will provide one left-turn lane and one right-turn lane under stop control. These mitigation measures will contribute to the minimization of traffic impacts involving vehicles entering and leaving the Property.

Based on conservatively estimated traffic volumes that could be generated by the Project, the TIS concluded that safe traffic flow will occur entering and leaving the Project driveway from NYS Route 17K and will not significantly impact existing and/or proposed traffic flows at the following intersections:

- NYS Route 17K and Corporate Boulevard;
- NYS Route 17K and Maguire Way / Kia Dealership;
- NYS Route 17K and Orr Avenue / Matrix Driveway; and
- NYS Route 17K and Project driveway.

The TIS’s conclusions that the Project will have only limited traffic impacts are partly due to the occurrence of sufficient gaps in traffic along NYS Route 17K and excellent sight lines available from the proposed driveway. *See*, TIS. In particular, the TIS analyzed the gaps in traffic created by the signalized intersections to the east (Maguire Way) and west (Corporate Boulevard) of the Project’s driveway on NYS Route 17K. This analysis demonstrated that during peak traffic periods the gaps in traffic on NYS Route 17K at the Project driveway created by the two signals would ensure safe and timely traffic movement entering and exiting the Property in all directions.

For the foregoing reasons, the Project will not have any significant adverse impacts on traffic or transportation.

14. Impact on Energy

The Project will require the use of energy—specifically electricity and natural gas—for heating, cooling, lighting and other purpose. The Project will require 3000 amps of electricity and 8,000,000 BTU of natural gas. This energy usage will be similar in amount to the energy used for comparable commercial buildings in the Town, County, and across the State. Overall, the Project will not result in a significant increase in the use of energy.

Accordingly, no significant adverse impact on energy will occur.

15. Impact on Noise, Odor and Light

No significant adverse noise or odor impacts are expected from the Project. During construction, any noise and odor impacts from construction equipment will be temporary, of short duration and non-significant. The Project, when operational, is not anticipated to generate any odor impacts and any noise and light impacts will be substantially mitigated so that no significant adverse impacts will occur.

The Newburgh Commerce Center will be surrounded by Stewart International Airport and highways, I-81, I-84 and NYS Route 17K, which generate a significant existing noise footprint from air traffic and vehicles traveling at high speeds, respectively. Scannell engaged a consultant to prepare a study comparing the loudest potential operational noises (e.g., over-the-road trucks entering and leaving the Property, over-the-road trucks dropping and removing trailers, and trailers being maneuvered by a switch tractor) against Town of Newburgh sound standards and NYSDEC guidelines, based on ambient noise levels from the surrounding highways and the airport. *See*, Sound Study Appendix 17. As a result of the analysis undertaken, the Sound Study recommended the creation of sound barriers consisting of a ‘West Barrier’ 13’ tall by 415’ long and an ‘East Barrier’ 11’ tall by 325’ long. *See*, Sound Study and Site Plans. With the inclusion of these recommended sound barriers, the Sound Study concluded that the Project will comply with both Town of Newburgh standards and NYSDEC guidelines.

New, modern and energy-efficient lighting will be utilized throughout the Site. *See*, Site Plans, Appendix 4. Exterior site lighting will be designed to comply with the Zoning Law and to be the minimum necessary while ensuring a safe and secure facility. All proposed lighting will be downward facing and will minimize sky glow and light pollution from the Site. Where appropriate, lighting fixtures will be of a full cutoff type or provided with shields to reduce glare and light pollution. As shown on the Site Plans, the fixture locations have been sited to minimize light trespass onto adjacent properties. These measures have been incorporated to minimize otherwise potential adverse impacts from site lighting of the new building and parking facilities.

Thus, the Project will not cause any significant adverse impacts involving noise, odor or light.

16. Impact on Human Health

No significant impacts to human health are anticipated from the Project because all construction and operational activities will be undertaken in accordance with and in compliance with all pertinent environmental and land development regulations and related permit and approval

procedures and requirements. The Project will be serviced by municipal water and sewer and no septic system will be used.

17. Consistency with Community Plans

The Project is designed to comply with the Town of Newburgh's Zoning Law (See, Appendix 18 ("Site Plan Review Narrative")). The Project's proposed uses are all allowed in the Interstate Business zoning district. Scannell anticipates leasing space in the Commerce Center to one or more tenants for one or more of these uses consistent with the Zoning Law's allowance of multiple uses on a single lot pursuant to Zoning Law § 185-6(F). Pursuant to the Zoning Law, a variance has been obtained from the Town of Newburgh Zoning Board of Appeals for the Project to allow "warehouse, storage and transportation facilities, including truck and bus terminals" within 500 feet of NYS Route 17K. As proposed, the Project's building will be 381' from NYS Route 17K and will comply with all other bulk and dimensional requirements of the Zoning Law.

The Project is also consistent with the Town's community planning goals as stated in Zoning Law § 185-2(a) and (c):

"To guide future growth and development of the Town of Newburgh in relation to the orderly development of the region of which it is a part and in consideration of its existing development pattern and improvements, its resources and the quality of its environment."

and

"To promote a mutually supportive, logical and harmonious interrelation of land uses by bringing about the gradual conformity of the uses of land and buildings throughout the Town to the Zoning Law set forth in this chapter and minimizing conflicts between the uses of land and buildings."

The Project is located in the Interchange Business zoning district where the potential mixture of uses proposed by Scannell are all allowable and expected to occur based on the Town's planning goals and the Zoning Law. Predominantly, nearby uses are also allowed commercial or industrial uses subject to site plan review in the IB zoning district. There are also several existing residential uses near the Property, which are permitted to remain in the IB zoning district even though almost all new residential development is prohibited in the district.

The Project's building and associated parking and loading areas are located as far away from NYS Route 17K as possible, adjacent and in close proximity on the north side of the Property to three existing commercial/industrial uses in the IB zoning district. Because of this site layout, the location of the proposed development on the Property is also situated as far away as possible from the three existing single-family dwellings located to the south (SBL ## 95-1-59, 95-1-60 and 95-1-61) and the two existing single-family dwellings on the eastern side of the Property (SBL ## 95-1-56 and 95-1-57). As demonstrated by the Preliminary Architectural Visualization Renderings prepared by Scannell (See, Appendix 13) and the proposed landscaping shown in the Site Plans (See, Appendix 4), retention of existing trees and the substantial screening proposed to be undertaken between the Project and these single-family dwellings will minimize impacts from the Project on the existing residential uses in the IB zoning district. The Project's design thus promotes the "orderly development" of this area of the IB zoning district in the Town.

The Project will attract other commercial development to the surrounding area, thus further promoting “orderly development” of the IB zoning district consistent with the Zoning Law. The Project will enhance the value of immediately surrounding residential properties for more valuable commercial development purposes, supporting the Town’s goals for the “future growth and development of the Town of Newburgh.” In so doing, the Project also supports the Zoning Law’s goal of “bringing about the gradual conformity of the uses and land” in the IB zoning district, where the existing single-family dwellings are permitted but where new residential development is generally prohibited. The Property is located in the center of this commercial/industrial zoning district with existing uses that rely on the connection of NYS Route 17K to nearby interstates. Development of the Project will provide a substantial catalyst to encourage the commercial development of surrounding properties based on the appropriate uses designated by the Town for its Interchange Business zoning district.

The Project is also consistent with the goals of the Town of Newburgh’s 2005 Comprehensive Plan for promoting economic development in the Town and creating higher wage jobs in the community. As detailed in the Fiscal Benefits section below, the Project will provide substantial economic benefits to the Town and has the potential to result in the creation of new, higher wage jobs for the local community.

Finally, the Project is consistent with Orange County planning objectives. Importantly, the 2015 Orange County Economic Development Strategy recognized the value of the use of commercial space for economic development in the area by multiple uses that is “suitable either for manufacturing or for temporary storage of goods prior to transport...this category of space is often located in buildings designed to accommodate more than one occupant....” *See*, Orange County Economic Development Strategy, p. 25.

Furthermore, the Property is identified as part of a Priority Growth Area by the 2010 Orange County Comprehensive Plan and the Project fundamentally supports the Comprehensive Plan’s stated overall goal for economic development to:

“Strengthen the economy in Orange County by attracting and supporting businesses that will enhance the County’s economic base and provide jobs, tax revenues and an orderly and sustainable land use pattern....”

[*See*, Orange County Comprehensive Plan Excerpts, Appendix 19].

As proposed, the Project is thus consistent with and will support the County’s economic development priorities and goals as set forth in the 2015 Orange County Economic Development Strategy and 2010 Orange County Comprehensive Plan.

For the foregoing reasons, the Project will support and further local community plans and will not have a significant adverse impact on them.

18. Consistency with Community Character

As described above, the Project is consistent with the existing and planned commercial and industrial character of the area where the Property is located along NYS Route 17K in the Town’s Interchange Business zoning district. The Property is perfectly situated along NYS Route 17K and close to the intersections of I-84, I-87 and Route 300 to significantly advance the Town’s purposes for the IB zoning district with minimal impacts to the Town, the neighborhood or the environment.

The Property is located in a growing commercial and industrial area, zoned for such uses, that already includes a dozen existing warehouses and commercial buildings located adjacent or close to the Property. Nearby warehouse buildings are occupied by the following national and local companies, among others: F.W. Webb Company, Amerisource Bergen, Amscan, A. Duie Pyle, AJW Architectural Products, C&S Wholesale Grocers, Big Shine LED, US Global Airways and Tetron Aviation Service Center. Surrounding commercial uses include the following, among others: Healey Kia (a large car dealership), a Gulf gas station, the Orange County Solid Waste Transfer Station #2, two hotels, Stewart Air National Guard Base, a car service shop, a home health care service company, a restaurant and a veterinary hospital. In this context, the Project is entirely consistent with the conforming IB zoning district community character.

The Project's proposed building and associated parking and loading areas are located as far away from NYS Route 17K and existing residential uses as possible. As proposed, the building would be 381' feet away from NYS Route 17K. Scannell proposes to use diverse earth-tone colors, together with a design that breaks up the massing of the structure, to make the building more visually appealing. Because of the mixture of uses that will occupy the building, Scannell has purposefully proposed a building design that is suitable for a wide range of uses and that is more architecturally similar to an office building. The proposed landscaping plan for the Project (*See, Site Plans, Appendix 4*) provides more trees than required by the Zoning Law and would maximize the screening of the Project and minimize its visual impacts, both from NYS Route 17K and from neighboring residential uses. The Preliminary Architectural Visualization Renderings (*See, Appendix 13*) demonstrate how the proposed earth-toned colored building and landscaping will minimize any adverse visual impacts and be attractive to prospective commercial and industrial tenants as well as the public. As designed, the Project will positively contribute to the community character of this area of the IB zoning district.

Furthermore, as noted above, the Project will enhance the value of the immediately surrounding residential properties for likely more valuable commercial development purposes, consistent with the Town's goals for future growth and development in the IB zoning district. Development of the Project will provide a substantial catalyst to encourage the commercial development of surrounding properties based on the appropriate uses designated by the Town for its IB zoning district. Accordingly, the Project will be consistent with the Town's expectations for the community character of the IB zoning district.

For these reasons, the Project will not have a significant adverse impact on the community character of the Town of Newburgh.

19. Fiscal Benefits

An analysis was conducted by Scannell in order to forecast the anticipated fiscal impact of the Project on the Town and broader community. This analysis included evaluations of potential job and payroll creation, one-time project revenues and recurring property tax revenues. While the actual positive fiscal impacts of the Project will be driven by the specific operations of the tenants, this analysis forecasts that an average of 114 jobs would be created as a result of the Project, resulting in combined total earnings to those employees of \$9,772,750 per year. In addition, the Project would generate more than \$125,300 in one-time administrative fees to be paid to the Town. Finally, the Project would result in a substantial increase in property tax revenues

paid to local taxing jurisdictions, from \$6,562.07 (existing) to \$140,474.40 (upon Project completion) in the first year alone.

The number of anticipated “direct jobs” was estimated using U.S. Energy Information Administration statistics on square footages per job by proposed use of the Project. The table below shows the anticipated “direct jobs” estimated based on each use across the entire 132,000 square foot proposed building. Based on an average of all potential industry categories, Scannell estimates the following potential employment and earnings from the Project:

Estimated Employment and Earnings			
Use	SF/Job ¹	Direct Jobs	Direct Earnings
Research Laboratories	1,029	128	\$13,619,000
Manufacturing	1,029	128	\$11,796,000
Warehouse	1,500	88	\$5,631,000
Mixed-Use ²	1,179	112	\$8,045,000
Average	1,184	114	\$9,772,750
<i>All jobs figures rounded to the nearest integer, earnings to the nearest thousand. ¹https://www.eia.gov/consumption/commercial/data/2012/bc/cfm/pba2.php ²Calculated Blend utilizing 20% Office, 15% Research Laboratories, 15% Manufacturing, and 50% Warehouse.</i>			

Direct jobs will also cause additional, indirect jobs to be created in the local area through business-to-business purchases (e.g., a tenant business buying inputs from a local supplier) and employees of tenant businesses spending a portion of their wages locally creating indirect and induced job creation, sales tax revenues, and earning.

Through its review of the application and oversight of the construction, the Town is expected to receive substantial one-time development revenues which will be supported through the activities of the Town’s existing staff. Based on Scannell’s fiscal analysis, the revenues generated for the Town will exceed over \$125,300, not including any municipal improvement inspection fees. The below table reflects the permit and impacts fees estimated to be paid to the Town by Scannell as a result of the Project’s development:

ONE-TIME DEVELOPMENT FEES	
ITEM	FORECASTED AMOUNT
Building Permit Fees	
Commercial Structure	\$86,200
Residential Demolition Permit	\$300
Certificate of Occupancy	\$400
Zoning Fees	
Area Variance	\$500

ZBA Public	\$50
Start Work Without a Building Permit	\$200
Short EAF	\$250
Clearing and Grading Permit	\$150
Planning Board Fees	
Commercial Site Plan Review Base Fee	\$34,500
Planning Board Public Hearings	\$150
Sanitary and Water Fees	
Commercial Municipal Sewer Connection	\$200
Industrial Wastewater Discharge Permit	\$1,500
Service Connection Permit	\$400
Service Connection Permit	\$500
Inspection of public improvements	TBD
Total	\$125,300

On behalf of Scannell, DuCharme, McMillen & Associates, Inc. conducted a forecast of real property tax revenues to be generated by the operational Project which resulted in a forecasted real estate market value of \$8,976,000 (\$68 PSF) with an estimated local tax revenue (using current local assessment rates) of \$280,949. While this forecast represents the current real estate tax revenues at full assessment, the Project is anticipated to participate in New York’s Real Property Law § 485-B tax abatement program which provides a partial real property tax exemption to commercial development projects for 10 years. The table below illustrates the annual real property tax revenues anticipated to be generated for local taxing jurisdictions as a result of the Project during its enrollment in the 485-B program including a 2.5% annual tax rate increase:

	% of Assessed Value	Total Taxes Paid
Year 1	50%	\$140,474.40
Year 2	55%	\$158,384.89
Year 3	60%	\$177,103.10
Year 4	65%	\$196,658.23
Year 5	70%	\$217,080.43
Year 6	75%	\$238,400.83
Year 7	80%	\$260,651.58
Year 8	85%	\$283,865.86
Year 9	90%	\$308,077.95
Year 10	95%	\$333,323.23
Year 11	100%	\$359,638.22

By comparison, in 2020, the property had a market value of \$309,700 and generated \$6,562.07 in property taxes. Without the Project’s development, the Property will remain in its current state as a vacant residence and will not provide the substantial anticipated property tax revenues to the county, school district, and town.

Overall, the Project will result in a multi-million dollar new investment in the Town of Newburgh and create substantial new job opportunities in the community. The Project will contribute significantly to the growth of the local property tax base to support schools and community infrastructure, with little impact to local roads due to its location on NYS Route 17K and its minimal impact on local water/sewer infrastructure and other municipal services.

Based on the foregoing, the Project will have a significant positive fiscal impact on the Town of Newburgh and broader local community.

APPENDICES

Appendix 1 Site Plan Application/Architectural Review Board Application/ Clearing and Grading Permit Application

Appendix 2 Location Map

Appendix 3 Site Photos

Appendix 4 Site Plans

Appendix 5 Stormwater Pollution Prevention Plan

Appendix 6 SEQRA Full Environmental Assessment Form, Part 1

Appendix 7 Geotechnical Report

Appendix 8 Natural Resource Information

Appendix 9 Phase 1 Environmental Site Assessment

Appendix 10 Federal Emergency Management Administration Flood Insurance Rate Map

Appendix 11 Pre-Demolition Regulated Building Materials Inspection

Appendix 12 Preliminary Floor Plan and Elevations

Appendix 13 Preliminary Architectural Visualization Renderings

Appendix 14 Phase I (IA and IB) Cultural Resource Investigations

Appendix 15 SHPO letter

Appendix 16 Traffic Impact Study

Appendix 17 Sound Study

Appendix 18 Site Plan Review Narrative

Appendix 19 Orange County Comprehensive Plan

APPENDIX 1

**TOWN OF NEWBURGH
APPLICATION FOR
SUBDIVISION/SITE PLAN REVIEW**

**RETURN TO: Town of Newburgh Planning Board
308 Gardnertown Road
Newburgh, New York 12550**

DATE RECEIVED: _____ **TOWN FILE NO:** 2020-21
(Application fee returnable with this application)

1. Title of Subdivision/Site Plan (Project name):

Newburgh Commerce Center

2. Owner of Lands to be reviewed:

Name Red Oak SOS, LLC
Address 1400 E 66th Avenue
Denver, Colorado 80229
Phone _____

3. Applicant Information (If different than owner):

Name Scannell Properties, LLC
Address 8801 River Crossing Blvd., Suite 300
Indianapolis, Indiana 46240
Representative Zachary Zweifler
Phone (763) 331-8857
Fax _____
Email zacharyz@scannellproperties.com

4. Subdivision/Site Plan prepared by:

Name Langan Engineering, Environmental, Surveying, Landscape Architecture and Geology, D.P.C.
Address One North Broadway, Suite 910
White Plains, New York 10601
Phone/Fax (914) 323-7400; fax (914) 323-7401

5. Location of lands to be reviewed:

124 Route 17K, Newburgh, New York 12550

6. Zone IB - Interchange Business **Fire District** Orange Lake
Acceage 14.9 **School District** Newburgh Enlarged City District

7. Tax Map: Section 95 **Block** 1 **Lot** 58

8. Project Description and Purpose of Review:

Number of existing lots 1 Number of proposed lots 1

Lot line change N/A

Site plan review Sketch plan and site plan review for industrial/commercial center.

Clearing and grading Applicant may apply for clearing and grading permit at later date.

Other _____

PROVIDE A WRITTEN SINGLE PAGE DESCRIPTION OR NARRATIVE OF THE PROJECT

9. Easements or other restrictions on property:

(Describe generally) N/A

10. The undersigned hereby requests approval by the Planning Board of the above identified application and scheduling for an appearance on an agenda:

Signature  Title Development Manager

Date: Agusut 17, 2021

NOTE: If property abuts and has its access to a County or State Highway or road, the following information must be placed on the subdivision map or site plan: entrance location, entrance profile, sizing of pipe (minimum length of pipe to be 24 feet).

The applicant will also be required to submit an additional set of plans, narrative letter and EAF if referral to the Orange County Planning Department is required under General Municipal Law Section 239.

TOWN OF NEWBURGH PLANNING BOARD

Newburgh Commerce Center

PROJECT NAME

CHECKLIST FOR MAJOR/MINOR SUBDIVISION AND/OR SITE PLAN

I. The following items shall be submitted with a COMPLETED Planning Board Application Form.

1. **Environmental Assessment Form As Required**
2. **Proxy Statement**
3. **Application Fees**
4. **Completed Checklist (Automatic rejection of application without checklist)**

<p><u>Checklist Legend:</u> x - information provided N/A - Not Applicable TBP - Information to be provided with full site plan submission documents.</p>
--


II. The following checklist items shall be incorporated on the Subdivision Plat or Site Plan prior to consideration of being placed on the Planning Board Agenda. Non-submittal of the checklist will result in application rejection.

1. **Name and address of applicant**
2. **Name and address of owner (if different from applicant)**
3. **Subdivision or Site Plan and Location**
4. **Tax Map Data (Section-Block-Lot)**
5. **Location map at a scale of 1" = 2,000 ft. or less on a tax map or USCGS map base only with property outlined**
6. **Zoning table showing what is required in the particular zone and what applicant is proposing. A table is to be provided for each proposed lot**
7. **Show zoning boundary if any portion of proposed site is within or adjacent to a different zone**
8. **Date of plan preparation and/or plan revisions**
9. **Scale the plan is drawn to (Max 1" = 100')**
10. **North Arrow pointing generally up**

11. x **Surveyor,s Certification**
12. x **Surveyor’s seal and signature**
13. x **Name of adjoining owners**
14. N/A **Wetlands and 100 ft. buffer zone with an appropriate note regarding D.E.C. or A.C.O.E. requirements**
15. N/A **Flood plain boundaries**
16. N/A **Certified sewerage system design and placement by a Licensed Professional Engineer must be shown on plans in accordance with Local Law #1 1989**
17. N/A **Metes and bounds of all lots**
18. x **Name and width of adjacent streets; the road boundary is to be a minimum of 25 ft. from the physical center line of the street**
19. x **Show existing or proposed easements (note restrictions)**
20. x **Right-of-way width and Rights of Access and Utility Placement**
21. TBP **Road profile and typical section (minimum traveled surface, excluding shoulders, is to be 18 ft. wide)**
22. x **Lot area (in sq. ft. for each lot less than 2 acres)**
23. N/A **Number of lots including residual lot**
24. N/A **Show any existing waterways**
25. N/A **A note stating a road maintenance agreement is to be filed in the County Clerk’s Office where applicable**
26. N/A **Applicable note pertaining to owners review and concurrence with plat together with owner’s signature**
27. x **Show any improvements, i.e. drainage systems, water lines, sewer lines, etc.**
28. N/A **Show all existing houses, accessory structures, wells and septic systems on and within 200 ft. of the parcel to be subdivided**
29. x **Show topographical data with 2 or 5 ft. contours on initial submission**

30. N/A Indicate any reference to a previous subdivision, i.e. filed map number, date and previous lot number
31. N/A If a private road, Town Board approval of name is required, and notes on the plan that no town services will be provided and a street sign (per town specs) is to be furnished and installed
32. x Number of acres to be cleared or timber harvested
33. TBP Estimated or known cubic yards of material to be excavated and removed from the site
34. TBP Estimated or known cubic yards of fill required
35. TBP The amount of grading expected or known to be required to bring the site to readiness
36. N/A Type and amount of site preparation which falls within the 100 ft. buffer strip of wetlands or within the Critical Environmental Area. Please explain in sq. ft. or cubic yards.
-
-
37. N/A Any amount of site preparation within a 100 year floodplain or any water course on the site. Please explain in sq. ft. or cubic yards.
-
-
38. x List of property owners within 500 feet of all parcels to be developed (see attached statement).

The plan for the proposed subdivision or site has been prepared in accordance with this checklist.

By: 
 Licensed Professional

Date: 08/20/2021

This list is designed to be a guide ONLY. The Town of Newburgh Planning Board may require additional notes or revisions prior to granting approval.

Prepared (insert date): 08/20/2021

FEE ACKNOWLEDGEMENT

The town of Newburgh Municipal Code sets forth the schedule of fees for applications to the Planning Board. The signing of this application indicates your acknowledgement of responsibility for payment of these fees to the Planning Board for review of this application, including, but not limited to escrow fees for professional services (planner/consultant, engineering, legal), public hearing and site inspection. Applicant's submissions and resubmissions are not complete and will not be considered by the planning board or placed upon its agenda unless all outstanding fees have been paid. Fees incurred after the stamping of plans will remain the responsibility of the applicant prior to approval of a building permit or certificate of occupancy. Fee schedules are available from the Planning Board Secretary and are on the Town's website.

Scannell Properties, LLC
APPLICANT'S NAME (printed)


APPLICANTS SIGNATURE
Zachary Zweifler, Development Manager

August 17, 2021
DATE

Note: if the property abuts and has access to a County or State Highway or road, the following information must be place on the subdivision map: entrance location, entrance profile, sizing of drainage pipe (minimum length of pipe to be twenty-four (24) feet).

PROXY

(OWNER) Red Oak SOS, LLC, DEPOSES AND SAYS THAT HE/SHE
RESIDES AT 1400 E 66th Ave, Denver
IN THE COUNTY OF Adams
AND STATE OF Colorado
AND THAT HE/SHE IS THE OWNER IN FEE OF a parcel of real property
located at 124 Route 17K, Newburgh, NY (Tax ID: 95-1-58)
WHICH IS THE PREMISES DESCRIBED IN THE FOREGOING
APPLICATION AS DESCRIBED THEREIN TO THE TOWN OF NEWBURGH
PLANNING BOARD AND Scannell Properties, LLC IS AUTHORIZED
TO REPRESENT THEM AT MEETINGS OF SAID BOARD.

DATED: 8/19/21


OWNERS SIGNATURE

Res Oak SOS, LLC
OWNERS NAME (printed)


WITNESS' SIGNATURE

**NAMES OF ADDITIONAL
REPRESENTATIVES**

Ross Altman
WITNESS' NAME (printed)

PLANNING BOARD DISCLAIMER STATEMENT
TO APPLICANTS

The applicant is advised that the Town of Newburgh Municipal Code, which contains the Town's Zoning Law, is subject to amendment. Submission of an application to this Board does not grant the applicant any right to continued review under the Code's current standards and requirements. It is possible that the applicant will be required to meet changed standards or new Code requirements made while the application is pending.

An approval by this Board does not constitute permission, nor grant any right to connect to or use municipal services such as sewer, water or roads. It is the applicant's responsibility to apply for and obtain the Town of Newburgh and other agency approvals not within this Board's authority to grant.

The applicant hereby acknowledges, consents, and agrees to the above.

August 17, 2021
DATED

Scannell Properties, LLC
APPLICANT'S NAME (printed)


APPLICANT'S SIGNATURE
Zachary Zweifler, Development Manager

ARCHITECTURAL REVIEW FORM
TOWN OF NEWBURGH PLANNING BOARD

DATE: November 24, 2021

NAME OF PROJECT: Newburgh Commerce Center

The applicant is to submit in writing the following items prior to signing of the site plans.

EXTERIOR FINISH (skin of the building):

Type (steel, wood, block, split block, etc.)

Concrete Wall Panels

COLOR OF THE EXTERIOR OF BUILDING:

SW7016, SW7019, SW7029

ACCENT TRIM:

Location: Canopy at Storefronts

Color: Clear Anodized

Type (material): Metal

PARAPET (all roof top mechanicals are to be screened on all four sides):

Integrated in Concrete Wall Panels

ROOF:

Type (gabled, flat, etc.): Flat

Material (shingles, metal, tar & sand, etc.): TPO or EPDM

Color: White (TPO) Black (EPDM)

WINDOWS/SHUTTERS:

Color (also trim if different): Tinted Glass-Clear Anodized Aluminum Trim

Type: Fixed Windows

DOORS:

Color: Tinted Glass-Clear Anodized Aluminum Trim, HM Doors painted to match wall

Type (if different than standard door entrée): aluminum & glass storefront and HM

SIGN:

Color: No signage is being proposed at this time. Any proposed signage to require seperate review.

Material: _____

Square footage of signage of site: _____

Scannell Properties, LLC

Please print name and title (owner, agent, builder, superintendent of job, etc.)



Signature Zachary Zweifler, Development Manager

TOWN OF NEWBURGH
APPLICATION FOR CLEARING AND GRADING

Name of applicant: Scannell Properties, LLC

Name of owner on premises: Red Oak SOS, LLC

Address of owner: 1400 E 66th Ave Denver, CO 80229

Telephone number of owner: _____

Telephone number of applicant: 763-331-8857

State whether applicant is owner, lessee, agent, architect, engineer or contractor:
Contract Vendee

Location of land on which proposed work will be done: _____
124 Route 17K, Newburgh, New York 12550

Section: 95 Block: 1 Lot: 58 Sub. Div.: _____

Zoning District of Property: IB-Interchange Business Size of Lot: 13.8 acres

Area of lot to be cleared or graded: _____

Proposed completion of date: within 16 months of all required approvals

Name of contractor/agent, if different than owner: Scannell Properties, LLC


Address: 8801 River Crossing Blvd, Suite 300 Indianapolis, IN 46240

Telephone number: 763-331-8857

Date of Planning Board Approval: _____ (if required)

I hereby agree to hold the Town of Newburgh harmless from any claims arising from the proposed activity.

Signature of owner:  Date: 11/22/21

Signature of applicant (if different than owner): 

TOWN ACTION:

Examined: _____ 20 _____

Approved: _____ 20 _____

Disapproved: _____ 20 _____

APPENDIX 2



APPENDIX 3


PROJECT SITE FROM EAST OF THE PROPERTY BOUNDARY
ALONG NYS ROUTE 17K



PROJECT SITE FROM EASTERN BOUNDARY ALONG
NYS ROUTE 17K




PROJECT SITE FROM ACROSS NYS
ROUTE 17K NEAR WESTERN PROPERTY
BOUNDARY



PROJECT SITE VIEWED TO THE EAST
ALONG NYS ROUTE 17K



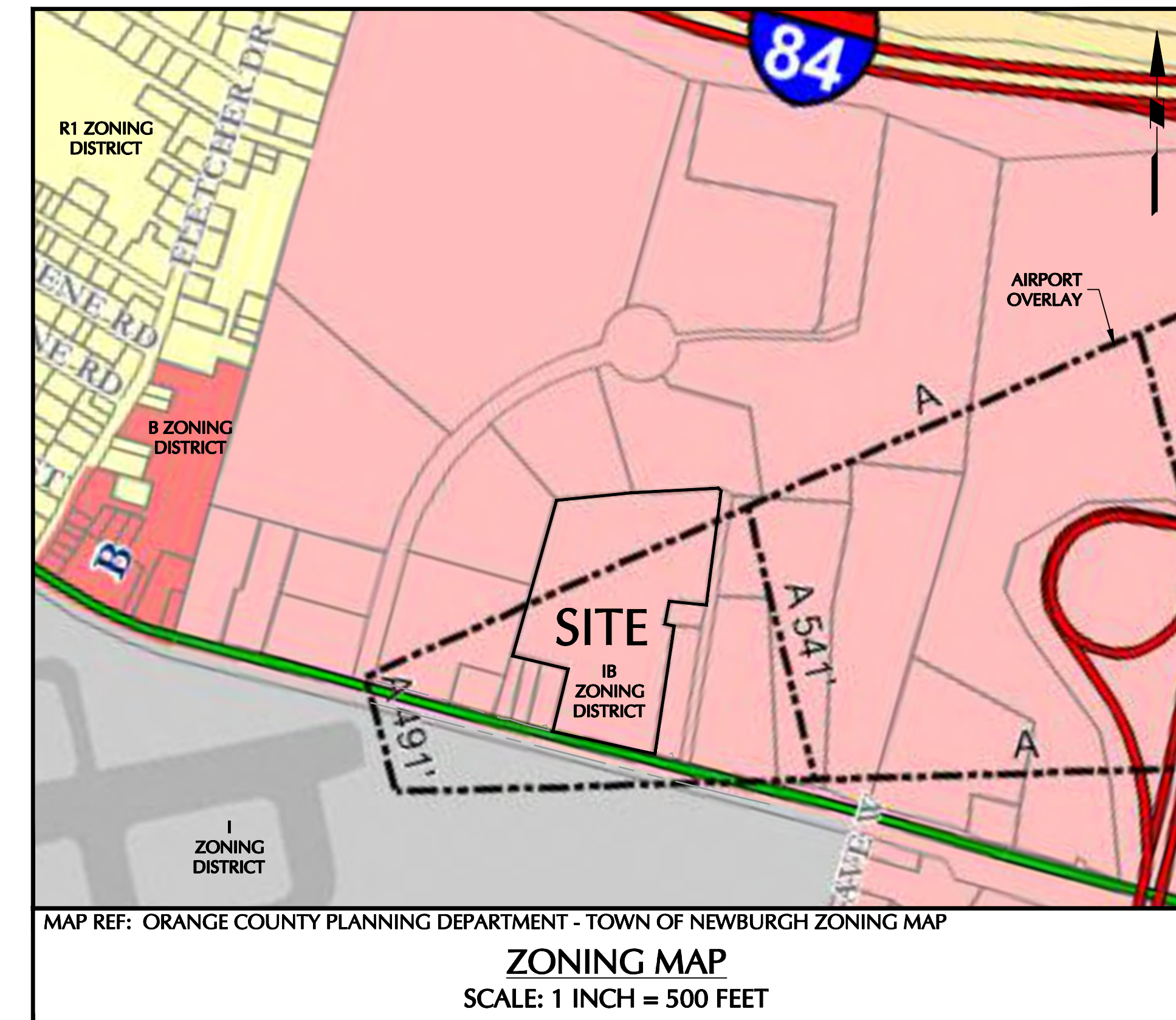
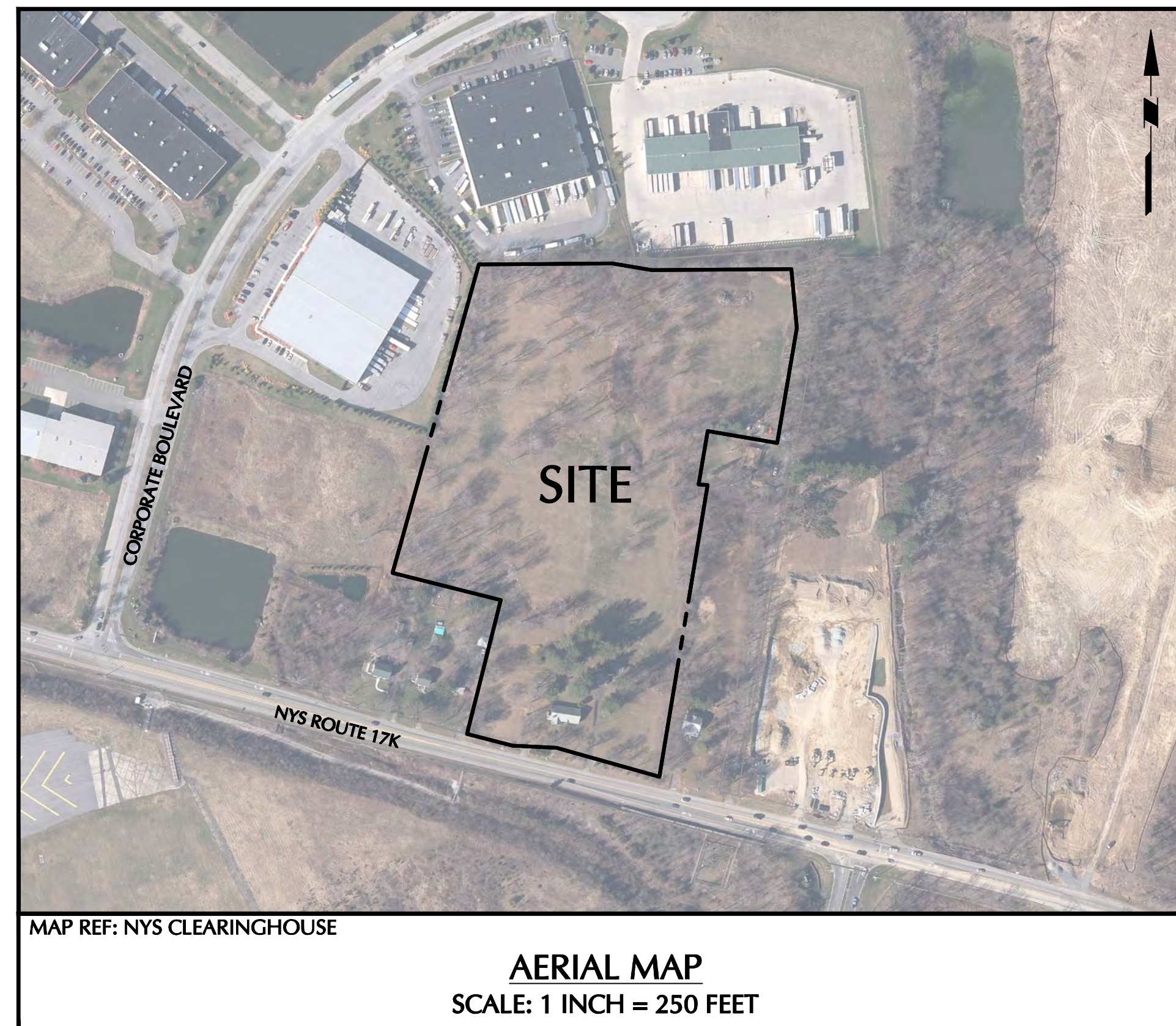
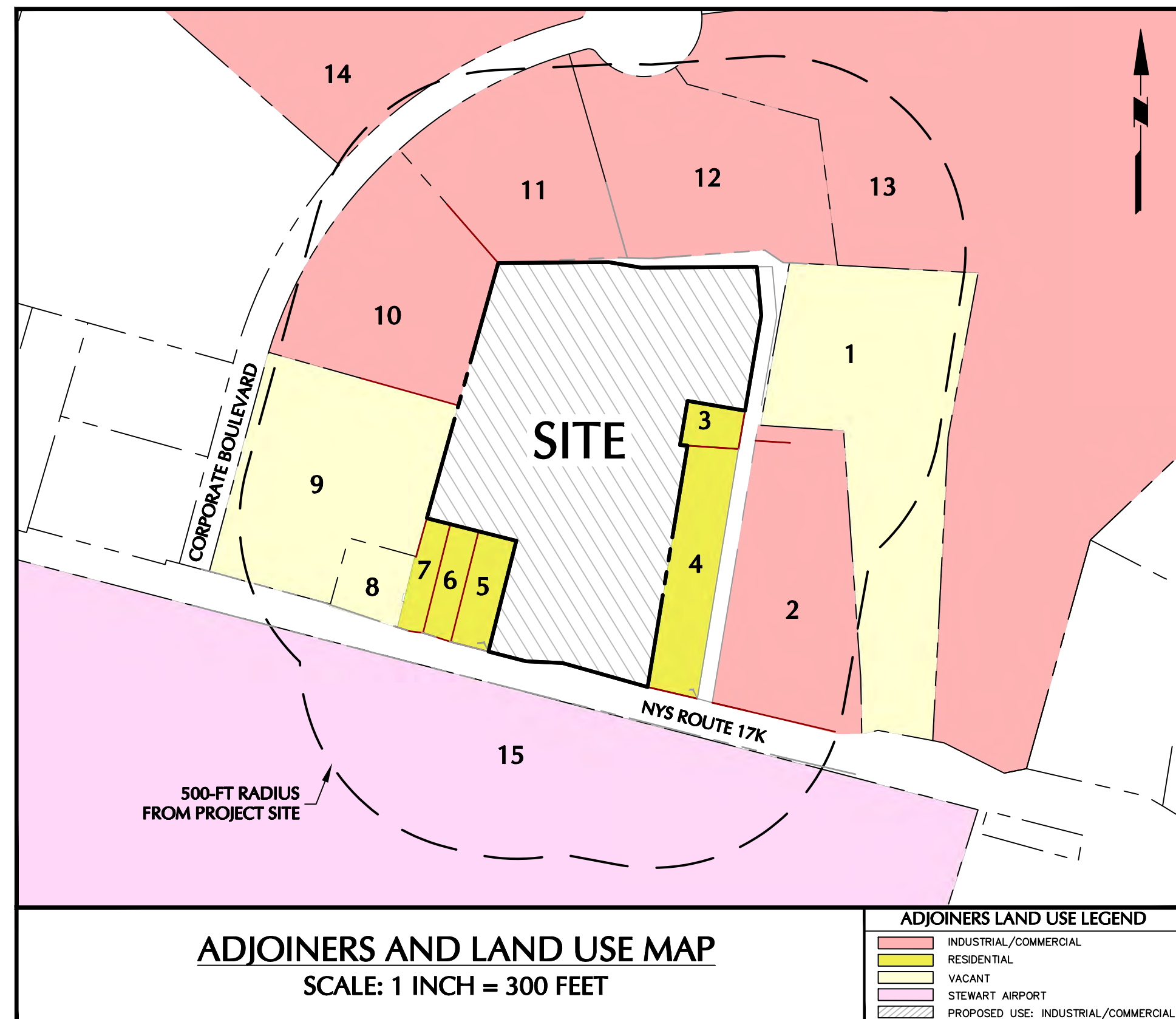
PROJECT SITE FROM DIRECTLY ACROSS NYS ROUTE 17K



APPENDIX 4

SITE PLAN APPROVAL DOCUMENTS FOR NEWBURGH COMMERCE CENTER

TOWN OF NEWBURGH
ORANGE COUNTY, NEW YORK
SECTION 95, BLOCK 1, LOT 58
PLANNING BOARD PROJECT No: 2021-21



ADJACENT PROPERTY OWNERS				
1. 95-1-54.2 PDH Realty, LLC P.O. Box 859 Goshen, NY 10924	4. 95-1-57 Cosimo J. Colandrea P.O. Box 3257 Newburgh, NY 12550	7. 95-1-61 Brandon Ozman 130 W Main Street Walden, NY 12586	10. 95-1-75 JDP Associates, LLC 160 Middlesex Turnpike Bedford, MA 01730	13. 95-1-1.1 Northeast Business Center 3 Manhattanville Road Purchase, NY 10577
2. 95-1-53 PDH Realty, LLC P.O. Box 859 Goshen, NY 10924	5. 95-1-59 TJP Realty, LLC 70 Taylors Way Newburgh, NY 12550	8. 95-1-64 Pitsinos Property Inc. 113 Dogwood Lane Newburgh, NY 12550	11. 95-1-1.32 Business Center Northeast 3 Manhattanville Road Purchase, NY 10577	14. 95-1-79.2 Matrix Newburgh I, LLC CN 4000 Forsgate Drive Cranbury, NJ 08512
3. 95-1-56 Van Schrier 120 Route 17K Newburgh, NY 12550	6. 95-1-60 Michael W. Kane 128 Route 17K Newburgh, NY 12550	9. 95-1-76 Palm Hospitality, LLC 48 Sherwood Heights Wappingers Falls, NY 12590	12. 95-1-69.12 A Duie Pyle P.O. Box 564 650 Westtown Road West Chester, PA 19381	15. 89-1-79 NYS Department of Transportation Albany, NY 12201

PROJECT CONTACTS	
APPLICANT:	SCANNELL PROPERTIES, LLC 8801 RIVER CROSSING BOULEVARD, SUITE 300 INDIANAPOLIS, IN 46240
OWNER:	RED OAK SOS, LLC 1400 E 66TH AVENUE DENVER, CO 80229

DRAWING LIST				
DRAWING NO.	SHEET NO.	DRAWING TITLE	DATE	LATEST REVISION
CS001	1 OF 15	COVER SHEET	8/19/2021	1/7/2022
CD101	2 OF 15	EXISTING CONDITIONS AND SITE REMOVALS PLAN	8/19/2021	2/7/2022
CS101	3 OF 15	SITE PLAN	8/19/2021	2/7/2022
CS201	4 OF 15	TRUCK TURNING MOVEMENT PLAN	1/7/2022	2/7/2022
CG201	5 OF 15	GRADING AND DRAINAGE PLAN	11/29/2021	2/7/2022
CU101	6 OF 15	UTILITY PLAN	10/8/2021	2/7/2022
CU201	7 OF 15	WATER MAIN PROFILE	1/27/2022	--
CE101	8 OF 15	EROSION AND SEDIMENT CONTROL PLAN	11/29/2021	2/7/2022
CS501	9 OF 15	DETAILS (1 OF 3)	11/29/2021	2/7/2022
CS502	10 OF 15	DETAILS (2 OF 3)	11/29/2021	2/7/2022
CS503	11 OF 15	DETAILS (3 OF 3)	1/7/2022	2/7/2022
LL101	12 OF 15	SITE LIGHTING PLAN	12/30/2021	1/7/2022
LL501	13 OF 15	SITE LIGHTING NOTES AND DETAILS	12/30/2021	1/7/2022
LP101	14 OF 15	PLANTING PLAN	8/19/2021	1/7/2022

Date	Description	No.
01/07/22	REVISED PER TOWN COMMENTS	3
11/29/21	PLANNING BOARD SUBMISSION	2
09/09/21	ZBA SUBMISSION	1

2/7/2022
DATE SIGNED
PROFESSIONAL ENGINEER NY Lic. No. 062303

LANGAN
Langan Engineering, Environmental, Surveying,
Landscape Architecture and Geology, D.P.C.
One North Broadway, Suite 910
White Plains, NY 10601
T: 914.323.7400 F: 914.323.7401 www.langan.com

Project
**NEWBURGH
COMMERCE CENTER**
SECTION No. 95, BLOCK No. 1, LOT No. 58
TOWN OF NEWBURGH
ORANGE COUNTY
NEW YORK

Drawing Title
COVER SHEET

Project No.
190071901
Date
AUGUST 19, 2021
Drawn By
JN
Checked By
CZ
Drawing No.
CS001
Sheet 1 of 15

WARNING: IT IS A VIOLATION OF THE NYS EDUCATION LAW ARTICLE 145 FOR ANY PERSON, UNLESS HE IS ACTING UNDER THE DIRECTION OF A LICENSED PROFESSIONAL ENGINEER, LAND SURVEYOR OR GEOLOGIST, TO ALTER THIS ITEM IN ANY WAY.

LANEAM PROJECT NO. 190071901

REFERENCE NOTES

- EXISTING SITE FEATURES, TOPOGRAPHIC, AND UTILITY INFORMATION SHOWN HEREON ARE FROM THE ALTA/NSPS LAND TITLE SURVEY "LANDS OWNED BY RED OAK SOS LLC" TAX PARCEL 95-1-58, PREPARED BY MJ ENGINEERING AND LAND SURVEYING, P.C., DATED OCTOBER 7, 2021.
- THE HORIZONTAL DATUM REFERENCED TO NORTH AMERICAN DATUM OF 1983, NEW YORK STATE PLANE EAST ZONE 3101.
- THE VERTICAL DATUM IS REFERENCED TO NORTH AMERICAN VERTICAL DATUM OF 1988 (NAVD88).

SITE REMOVALS NOTES

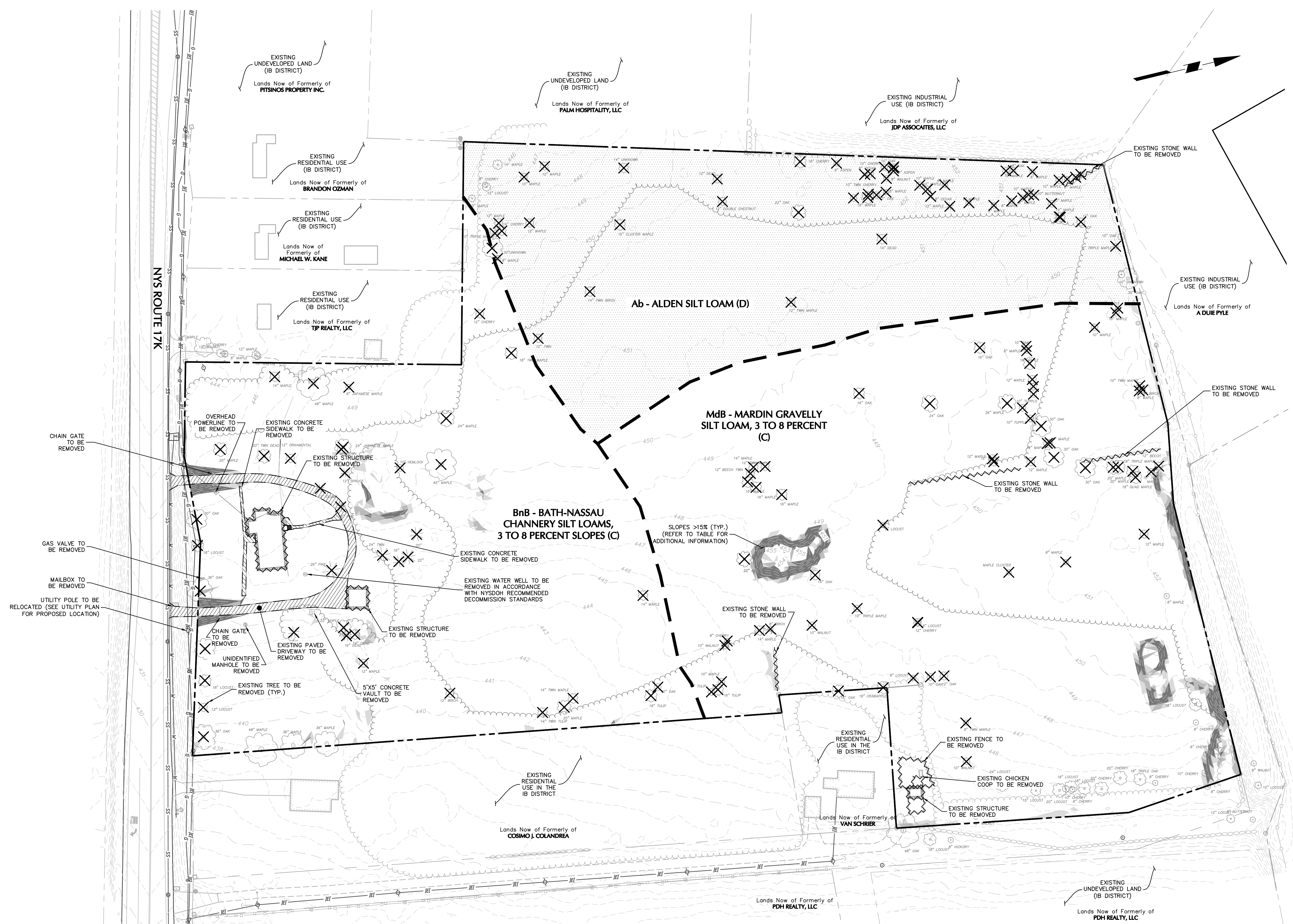
- THE SITE DEMOLITION ACTIVITIES SHALL INCLUDE, BUT NOT BE LIMITED TO THE FOLLOWING:
- CONTRACTOR SHALL BE RESPONSIBLE FOR ALL LABOR, MATERIALS, EQUIPMENT, SUPERVISION, COORDINATION EFFORTS, PERMITTING COSTS, SERVICES, FILING FEES, TESTING COSTS, SECURITY, INSURANCE, AND ALL OTHER ASSOCIATED OR RELATED ITEMS REQUIRED TO COMPLETE THE SCOPE OF WORK DESCRIBED IN THIS SECTION.
 - INSTALL AND MAINTAIN ROADWAY CONSTRUCTION SIGNAGE AND ASSOCIATED TRAFFIC MEASURES.
 - INSTALL AND MAINTAIN SOIL EROSION AND SEDIMENT CONTROL MEASURES. THE CONTRACTOR IS RESPONSIBLE FOR CLEANING THE ADJACENT ROADWAYS DUE TO DEMOLITION RELATED DEBRIS, DUST, AND SEDIMENT AS NECESSARY OR AS DIRECTED BY THE OWNER OR OWNER'S ENGINEER.
 - IMPLEMENT ALL SAFETY MEASURES AND ANY OTHER MEASURES DEEMED NECESSARY OR REQUIRED BY GOVERNING AUTHORITIES TO PROTECT FROM HARM OR DAMAGE ADJACENT AND ON-SITE PERSONS, PROPERTY, BUILDINGS, HOMES, BUSINESSES, FACILITIES, AND UTILITIES.
 - DISCONNECT AND CAP/TERMINATE ALL UTILITY SERVICES (E.G. WATER, SEWER, GAS, ELECTRIC, TELEPHONE, ETC.) IN ACCORDANCE WITH ALL LOCAL REGULATIONS AND UTILITY SERVICE COMPANY REQUIREMENTS. WHERE NECESSARY, THE WORK SHALL INCLUDE THE RESTORATION OF PAVEMENT AND CURBING IMPACTED WITHIN THE PUBLIC RIGHT-OF-WAY BY UTILITY REMOVAL AND DEMOLITION WORK.
 - REMOVE AND DISPOSE OF OFF-SITE ALL EXISTING SITE FEATURES INCLUDING, BUT NOT LIMITED TO ALL ASPHALT, CONCRETE SIDEWALKS, WALLS, STAIRWAYS, RAMPS, RAILINGS, BUSHES, TREES, CURBING, FENCES, POLES, ETC. WITHIN SITE AREAS.
 - UPON COMPLETION OF DEMOLITION, THE CONTRACTOR SHALL TEMPORARILY STABILIZE THE SITE IN ACCORDANCE WITH THE SOIL EROSION AND SEDIMENT CONTROL PLAN, SHEET CE101. TEMPORARY STABILIZATION MAY BE SUBJECT TO ADDITIONAL EROSION CONTROL MEASURES AS DETERMINED BY THE TOWN ENGINEER AT NO ADDITIONAL COST TO THE OWNER OR TOWN.
 - AN ABOVE GROUND STORAGE TANK USED FOR HEATING AND COOLING IS LOCATED IN THE BASEMENT OF THE RESIDENCE FRONTING ROUTE 17K. THE FILL PORT ASSOCIATED WITH THE AST IS LOCATED ON THE EXTERIOR SOUTHWEST PORTION OF THE BUILDING. THE AST SHALL BE REMOVED IN ACCORDANCE WITH APPLICABLE STANDARDS.
 - THE RESIDENCE FRONTING ROUTE 17 IS ON A PRIVATE SEPTIC SYSTEM AND PRIVATE WATER WELL. THE SEPTIC SYSTEM AND WELL SHALL BE REMOVED IN ACCORDANCE WITH APPLICABLE STANDARDS.
 - A DEMOLITION PERMIT IS REQUIRED FROM THE TOWN'S CODE ENFORCEMENT OFFICE PRIOR TO THE START OF ANY DEMOLITION.
 - 157 TREES TO BE REMOVED OVER THE 13.8 ACRE SITE. TREES SHALL BE REMOVED BETWEEN THE DATES OF OCTOBER 1 - MARCH 31.

LEGEND

- PROPERTY LINE
- SITE FEATURE TO BE REMOVED
- TREE TO BE REMOVED
- EXISTING PAVEMENT/CONCRETE TO BE REMOVED

SLOPES TABLE				
NUMBER	MIN. SLOPE	MAX. SLOPE	AREA (SF)	COLOR
1	15.0%	20.0%	4,962	
2	20.0%	25.0%	1,938	
3	25.0%	Vertical	2,160	

WARNING: IT IS A VIOLATION OF THE NYS EDUCATION LAW ARTICLE 145 FOR ANY PERSON, UNLESS HE IS ACTING UNDER THE DIRECTION OF A LICENSED PROFESSIONAL ENGINEER, LAND SURVEYOR OR GEOLOGIST, TO ALTER THIS ITEM IN ANY WAY.



Date	Description	No.
02/07/22	REVISED PER TOWN COMMENTS	5
01/07/22	REVISED PER TOWN COMMENTS	4
01/03/22	REVISED PER TREE CLEARING	3
11/29/21	PLANNING BOARD SUBMISSION	2
09/09/21	ZBA SUBMISSION	1
Date	Description	No.

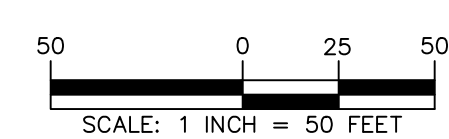
DATE SIGNED: 2/7/2022
 PROFESSIONAL ENGINEER NY Lic. No. 062303

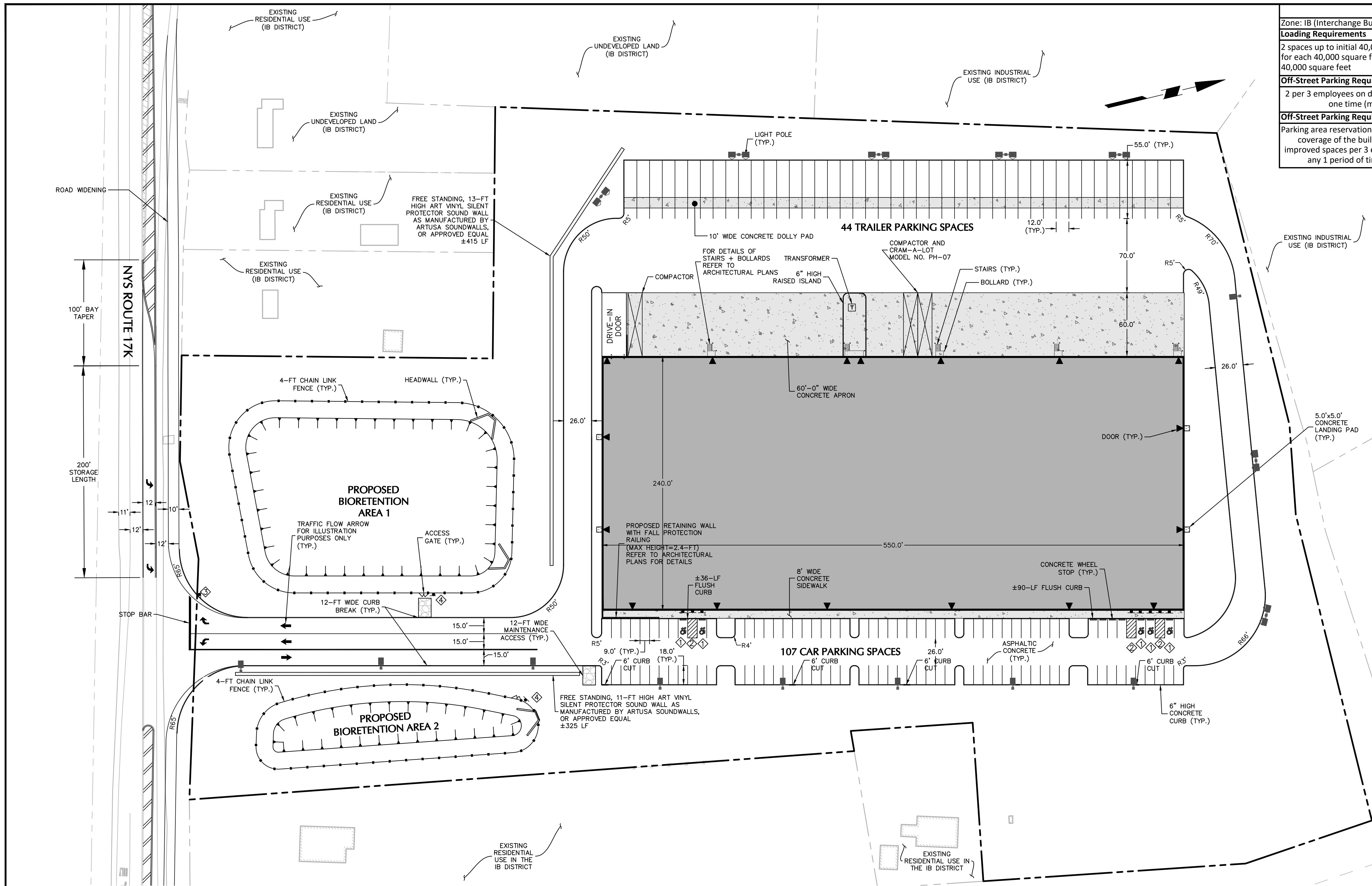
LANGAN
 Langan Engineering, Environmental, Surveying,
 Landscape Architecture and Geology, D.P.C.
 One North Broadway, Suite 910
 White Plains, NY 10601
 T: 914.323.7400 F: 914.323.7401 www.langan.com

Project
**NEWBURGH
 COMMERCE CENTER**
 SECTION No. 95, BLOCK No. 1, LOT No. 58
 TOWN OF NEWBURGH
 ORANGE COUNTY NEW YORK

Drawing Title
**EXISTING
 CONDITIONS AND
 SITE REMOVALS
 PLAN**

Project No.	190071901	Drawing No.	CD101	
Date	AUGUST 19, 2021	Sheet		2 of 15
Drawn By	JN			
Checked By	CZ			

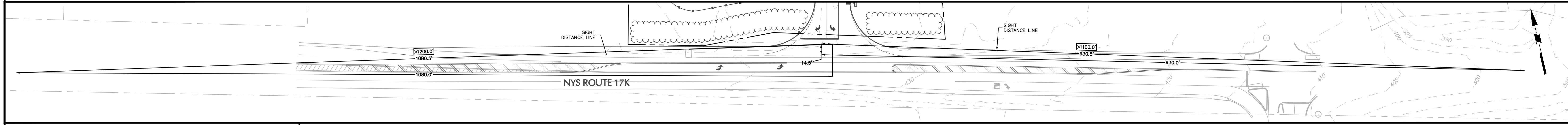
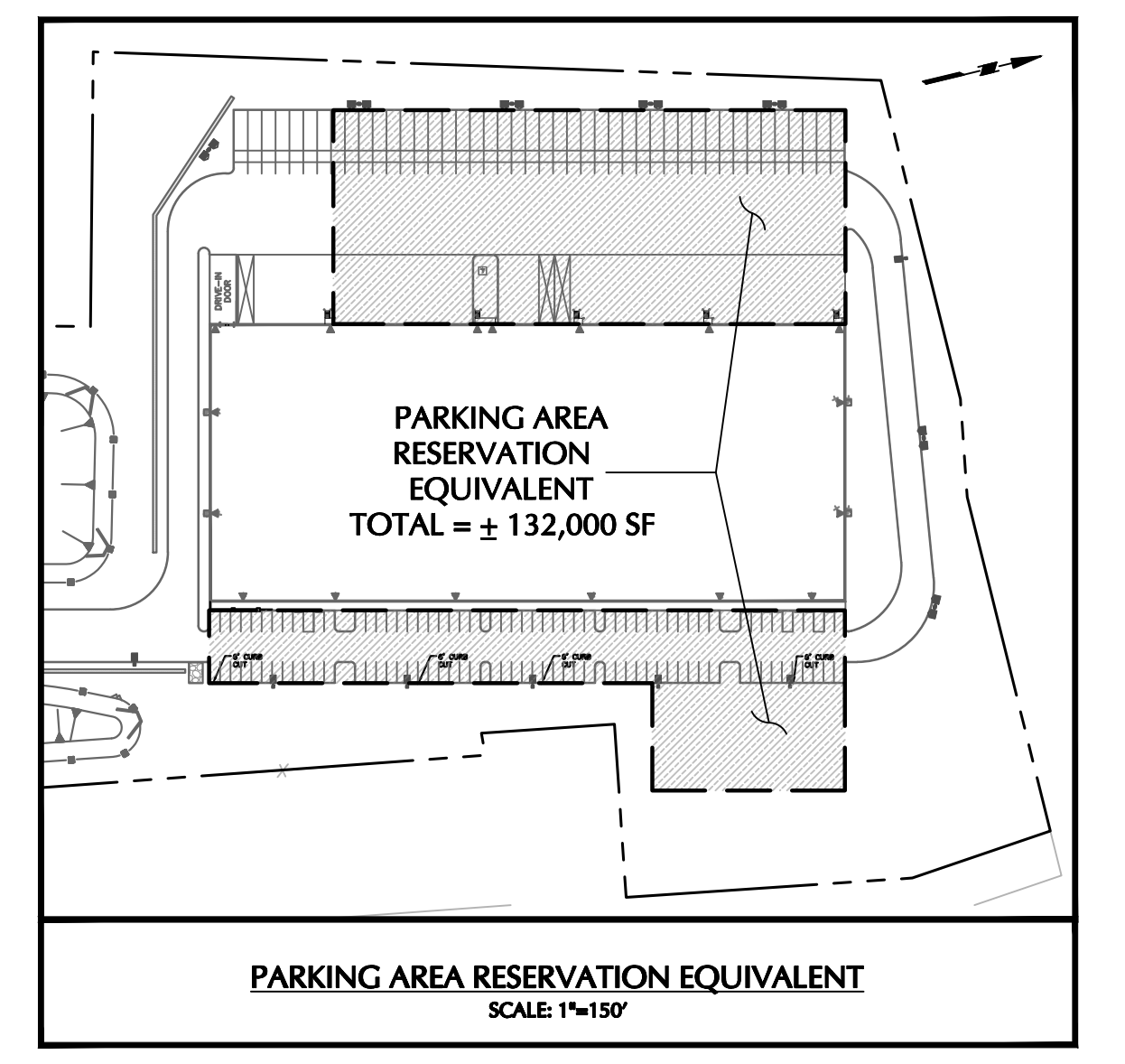




LOADING & OFF-STREET PARKING REQUIREMENTS SECTION (185-13)		
Zone: IB (Interchange Business)		
Loading Requirements	Required	Proposed
2 spaces up to initial 40,000 SF and 1 additional space for each 40,000 square feet in addition to the first 40,000 square feet	Initial 40,000 SF Building = 2 spaces 92,000 SF Remaining Building / 40,000 SF = 2.3 spaces 2 spaces + 3 spaces = 5 loading spaces required	>5 spaces provided
Off-Street Parking Requirements (Warehouse)	88 employees per shift / 3 employees = 29.3 spaces 29.3 spaces * 2 spaces = 59 spaces required	107 spaces provided
Off-Street Parking Requirements (Manufacturing or industrial establishment, research institute or laboratory)	128 employees per shift / 3 employees = 42.7 spaces 42.7 spaces * 2 spaces = 86 spaces required 130,000 SF of parking area reservation equivalent required	107 spaces provided 132,000 SF of parking area reservation equivalent provided (see insert)

ZONING TABLE: TOWN OF NEWBURGH, NY INTERCHANGE BUSINESS (IB) ZONING DISTRICT SECTION No. 95, BLOCK No. 1, LOT No. 58				
CODE REF.	BULK REGULATION	REQUIRED	PROPOSED	COMPLIANCE
Schedule 8	PRINCIPAL USE	Use subject to site plan review by Planning Board	Various ⁽¹⁾	YES
Schedule 8	MIN. LOT AREA	40,000 SF	±602,542 SF (13.8 AC)	YES
Schedule 8	MIN. LOT WIDTH	150 FT	416 FT	YES
Schedule 8	MIN. LOT DEPTH	150 FT	1,053 FT	YES
Sect. 185-18	MIN. FRONT YARD (STATE ROAD)	60 FT	381.0 FT	YES
Schedule 8	MIN. SETBACK FROM ROUTE 17K ⁽¹⁾	500 FT	381.0 FT	VARIANCE GRANTED ⁽²⁾
Schedule 8	MIN. REAR YARD	60 FT	80.8 FT	YES
Schedule 8	MIN. SIDE YARD (ONE SIDE)	30 FT	106.1 FT	YES
Schedule 8	MIN. SIDE YARD (BOTH SIDES)	80 FT	317.9 FT	YES
Schedule 8	MAX. LOT BUILDING COVERAGE	40%	21.9%	YES
Schedule 8	MAX. BUILDING HEIGHT	40 FT	< 40 FT	YES
Schedule 8	MAX. LOT SURFACE COVERAGE	80%	52.4%	YES
LANDSCAPE REQUIREMENTS				
Sect. 185-18	FRONT YARD LANDSCAPE BUFFER ALONG ROUTE 17K	35 FT	35 FT	YES
Sect. 185-13	PARKING AREA LANDSCAPING	5% OF PARKING AREA	5.1%	YES

Note:
 (1) The proposed use includes research laboratories; manufacturing, altering, fabricating, or processing products or materials; warehouse, storage, and transportation facilities, including truck and bus terminals; and offices for business, research, and professional use and banks.
 (2) Per Schedule 8, Column D., Line Item 9., "Warehouse, storage and transportation facilities, including truck and bus terminals, not within 500 feet of Route 17K" is a use subject to site plan review by the Planning Board. A variance has been granted to construct a portion of this use within 500 feet of Route 17K, and dated 12/27/2021.



SIGN SCHEDULE						
SIGN NO.	SIGN FACE	NYS NUMBER	NATIONAL NUMBER	SIZE	BACKGROUND COLOR	LEGEND COLOR
1	RESERVED PARKING	R4-6	R7-8 (NO ARROWS)	24"x24" (12"x18" WITH VAN ACCESSIBLE)	WHITE	BLUE GREEN
2	NO PARKING ANY TIME	P1-1 (NO ARROWS)	P7-1 (NO ARROWS)	12"x18"	WHITE	RED
3	STOP	R1-1	R1-1	30"x30"	RED	WHITE

NOTES: REFER TO ARCHITECTURAL PLANS FOR ADDITIONAL INFORMATION AND DETAILS ON CUSTOM SIGNS.
 REFER TO STORMWATER MANAGEMENT PRACTICE SIGN DETAIL ON SHEET CS501 FOR SIGN

SIGHT DISTANCE INSERT SCALE: 1"=60'		
02/07/22	REVISED PER TOWN COMMENTS	6
01/07/22	REVISED PER TOWN COMMENTS	5
11/29/21	PLANNING BOARD SUBMISSION	4
10/13/21	SD REVIEW COMMENTS	3
10/08/21	SCHEMATIC DESIGN DOCUMENTS	2
09/09/21	ZBA SUBMISSION	1
Date	Description	No.
REVISIONS		

() - REQUIRED BASED ON 60 MPH ROADWAY SPEED
 [] - ACTUAL BASED ON FIELD MEASUREMENTS

DATE SIGNED: 2/7/2022
 PROFESSIONAL ENGINEER NY Lic. No. 062303

LANGAN
 Langan Engineering, Environmental, Surveying, Landscape Architecture and Geology, D.P.C.
 One North Broadway, Suite 910
 White Plains, NY 10601
 T: 914.323.7400 F: 914.323.7401 www.langan.com

Project
NEWBURGH COMMERCE CENTER
 SECTION No. 95, BLOCK No. 1, LOT No. 58
 TOWN OF NEWBURGH
 ORANGE COUNTY
 NEW YORK

Drawing Title
SITE PLAN

Project No.
190071901

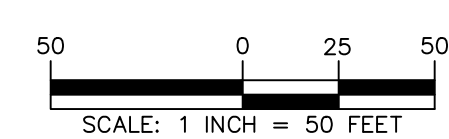
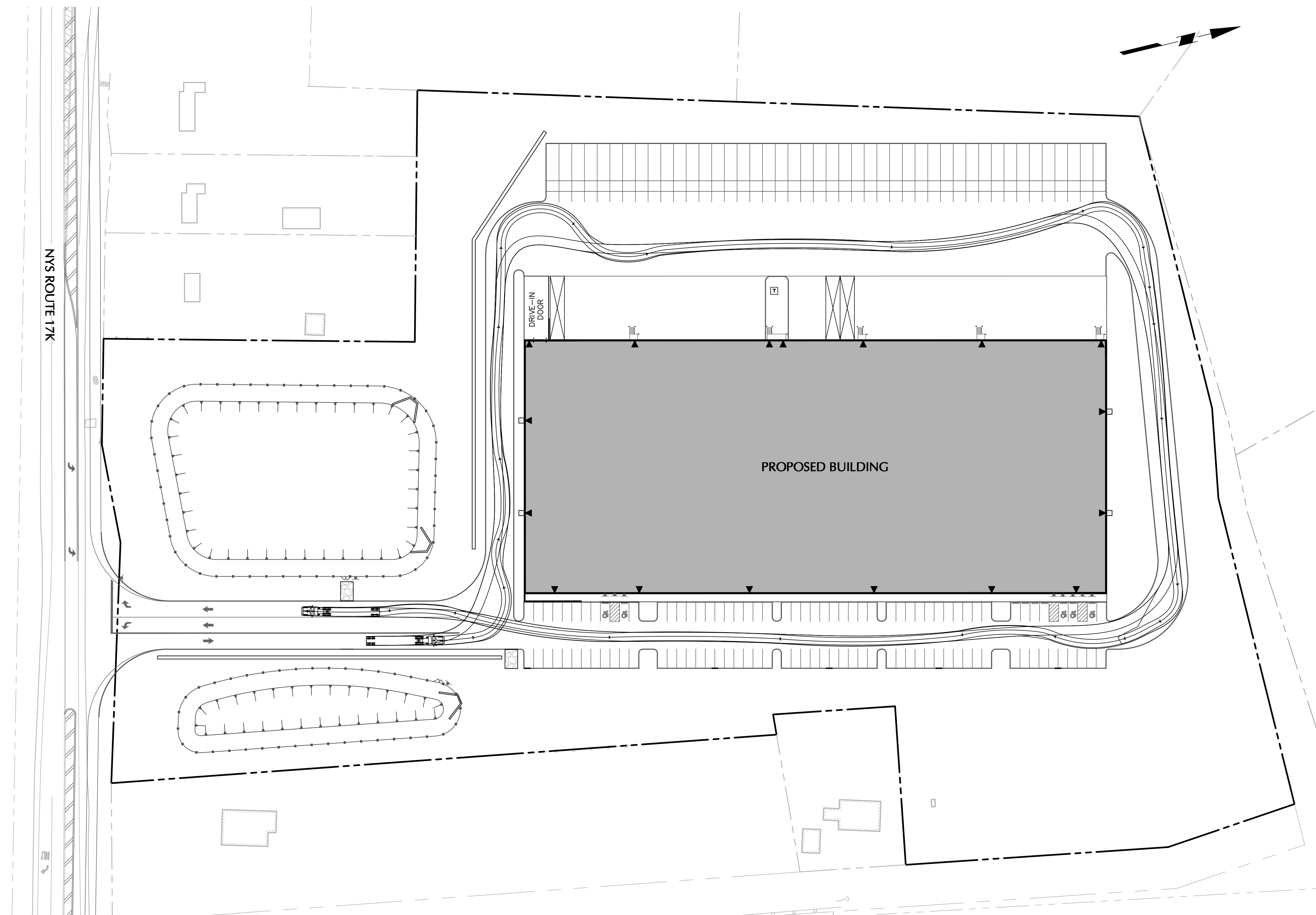
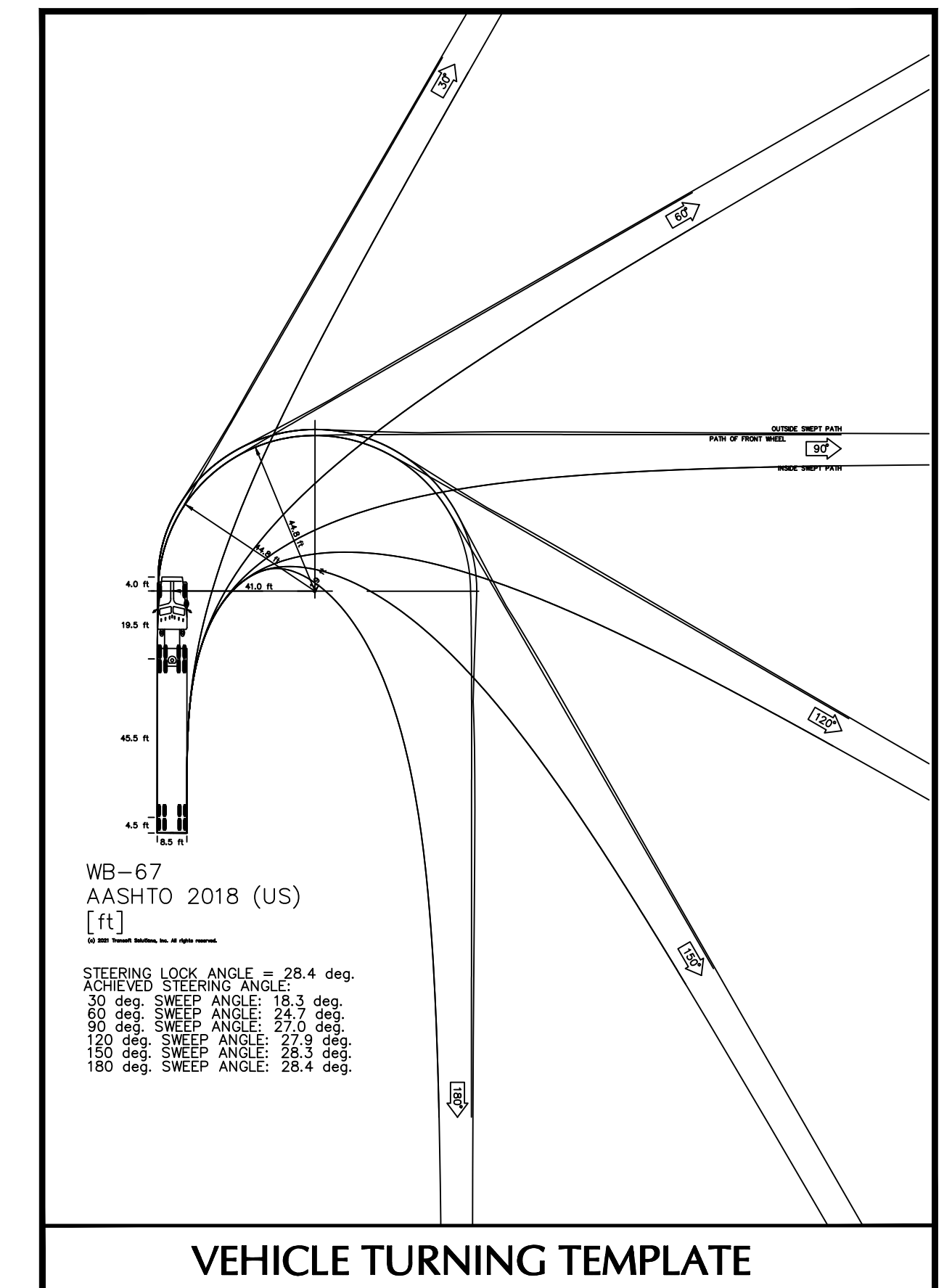
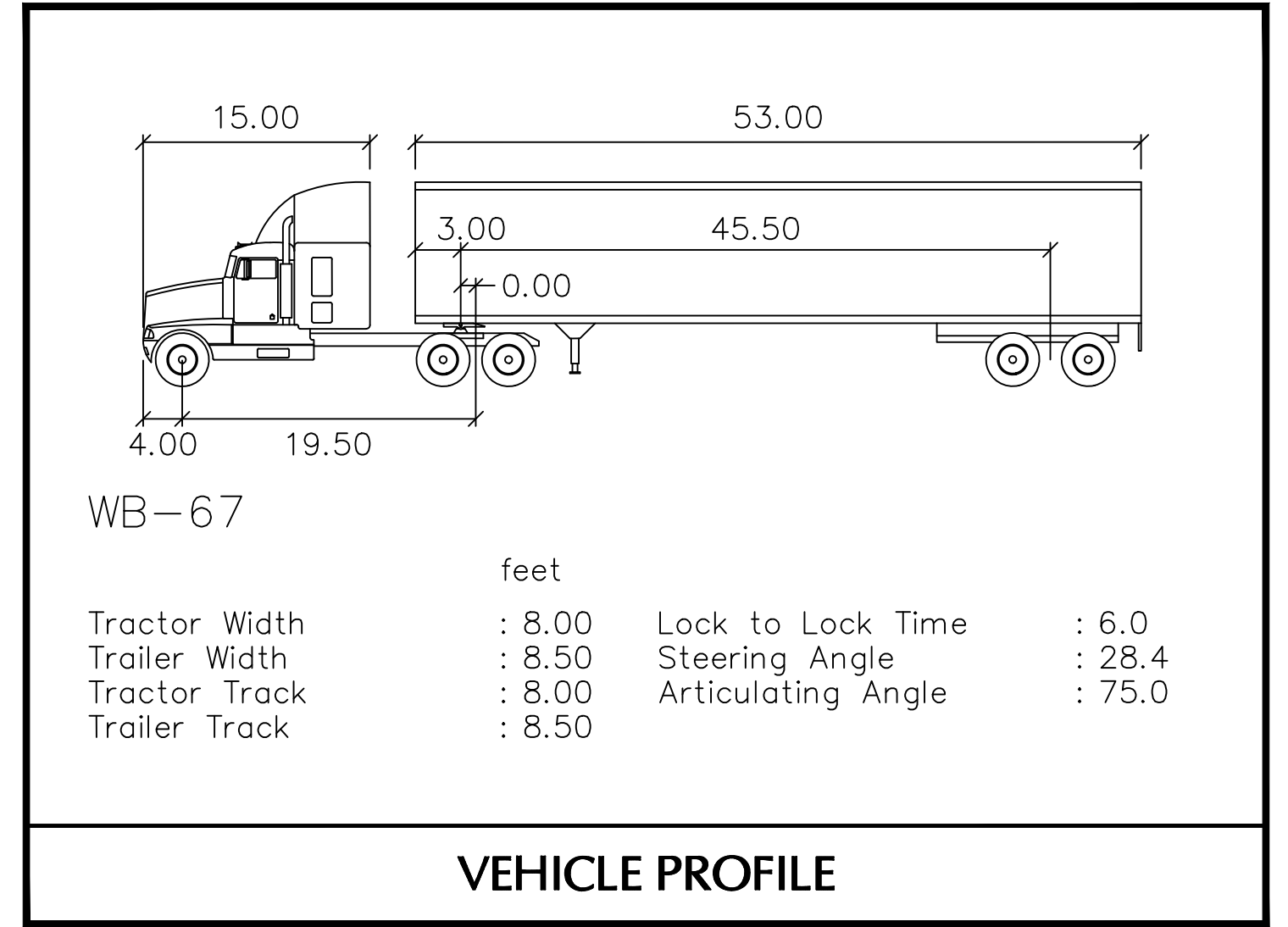
Date
AUGUST 19, 2021

Drawn By
JN

Checked By
JK

Drawing No.
CS101

Sheet 3 of 15



Date	Description	No.
REVISIONS		

2/7/2022

DATE SIGNED

PROFESSIONAL ENGINEER NY Lic. No. 062303

LANGAN
Langan Engineering, Environmental, Surveying,
Landscape Architecture and Geology, D.P.C.
One North Broadway, Suite 910
White Plains, NY 10601
T: 914.323.7400 F: 914.323.7401 www.langan.com

Project
NEWBURGH COMMERCE CENTER
SECTION No. 95, BLOCK No. 1, LOT No. 58
TOWN OF NEWBURGH
ORANGE COUNTY NEW YORK

Drawing Title
TRUCK TURNING MOVEMENT PLAN

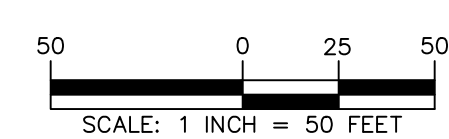
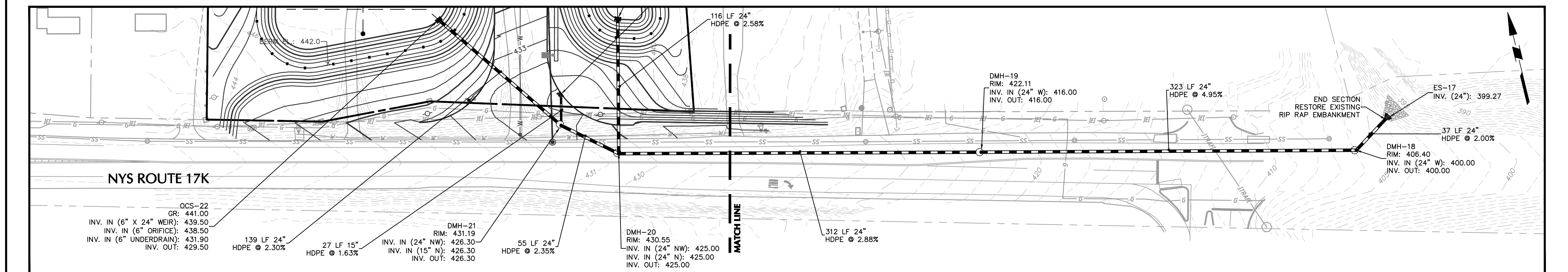
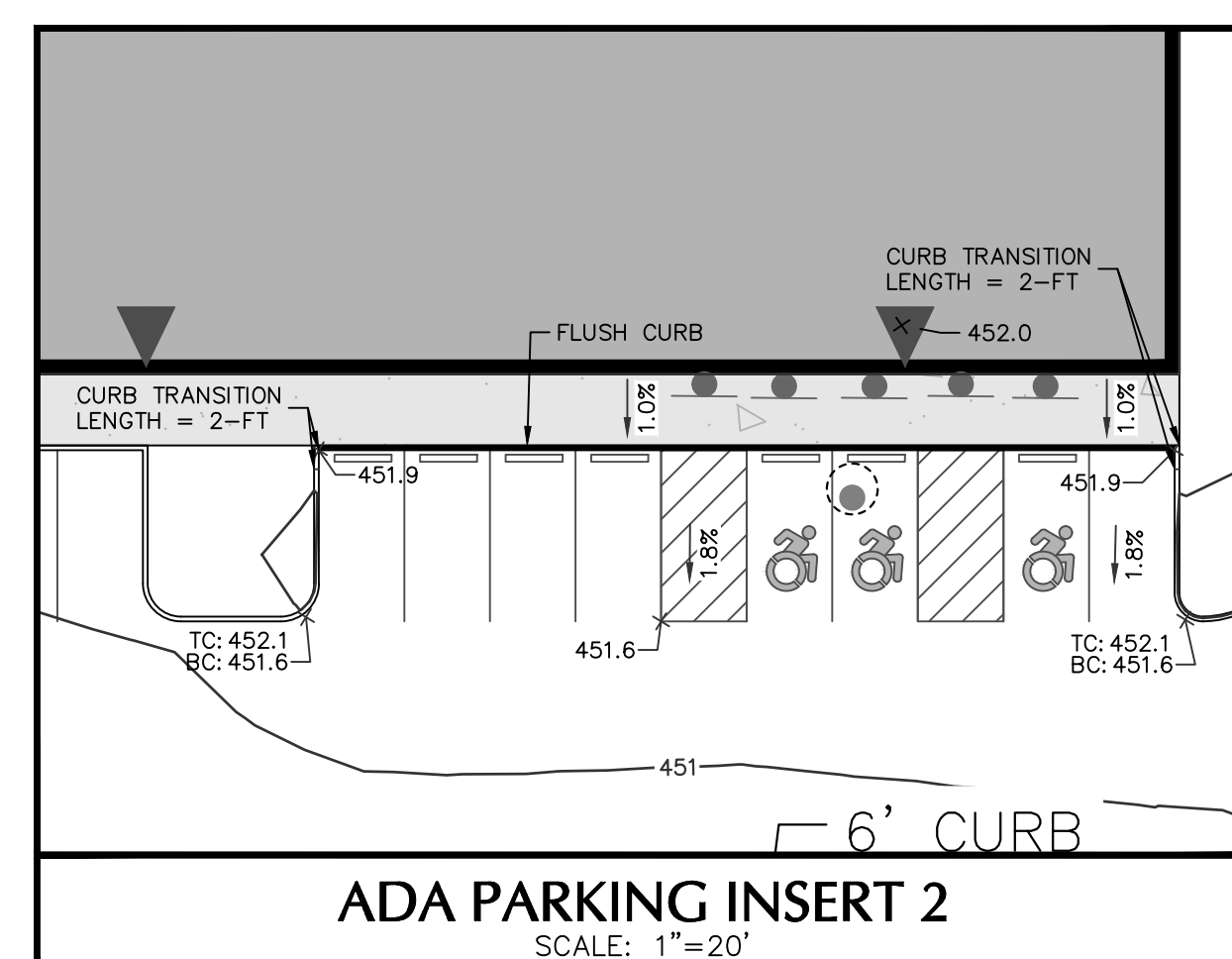
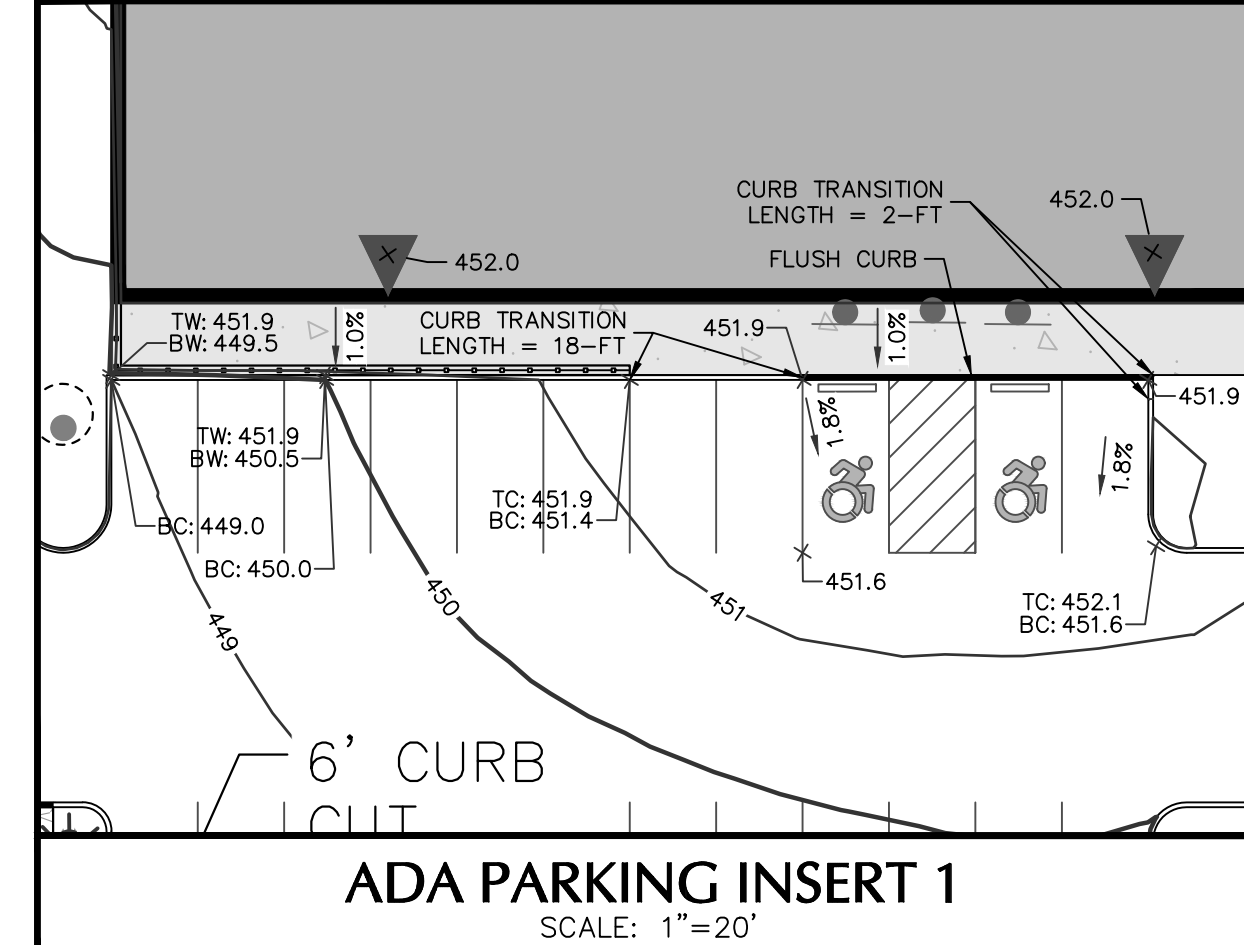
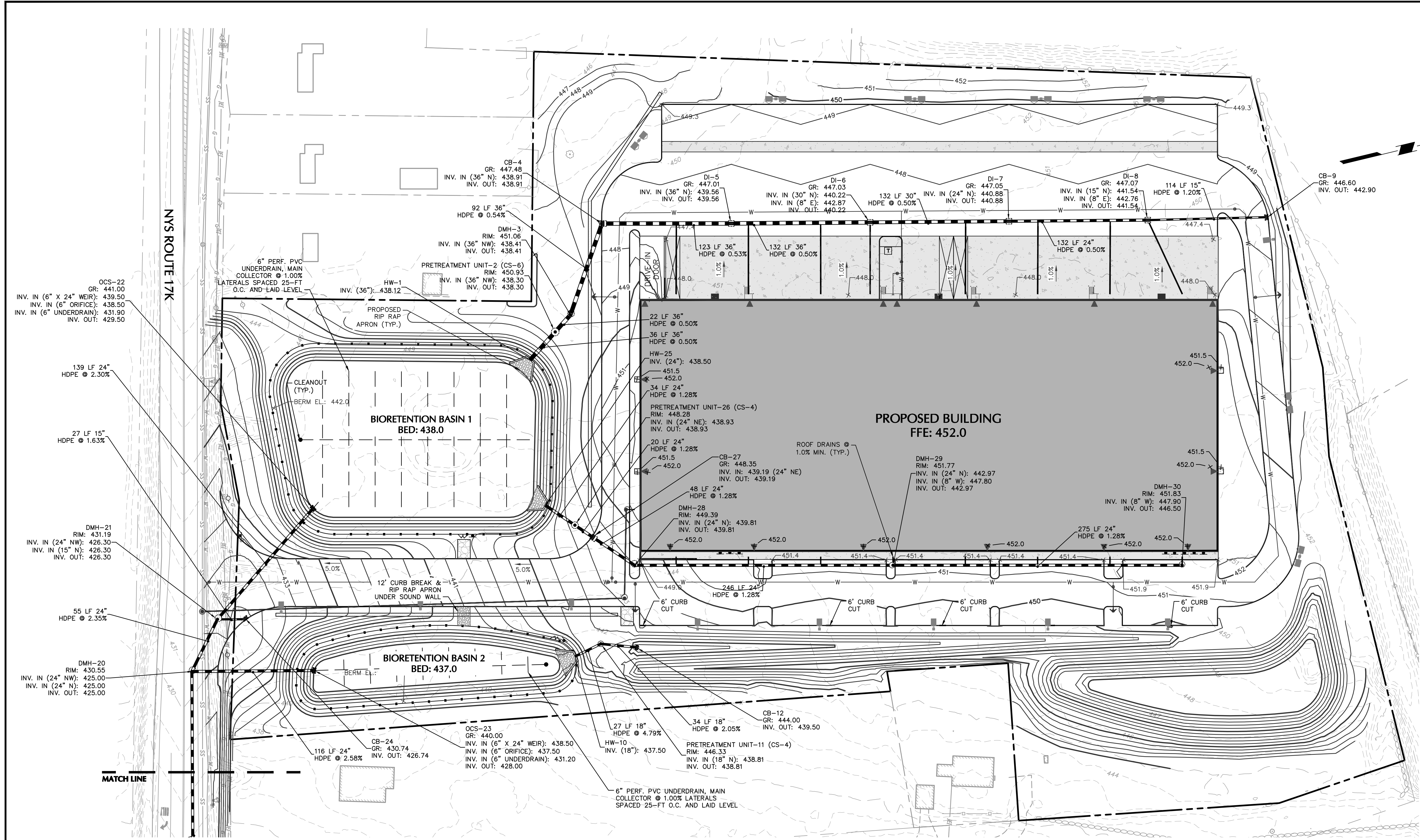
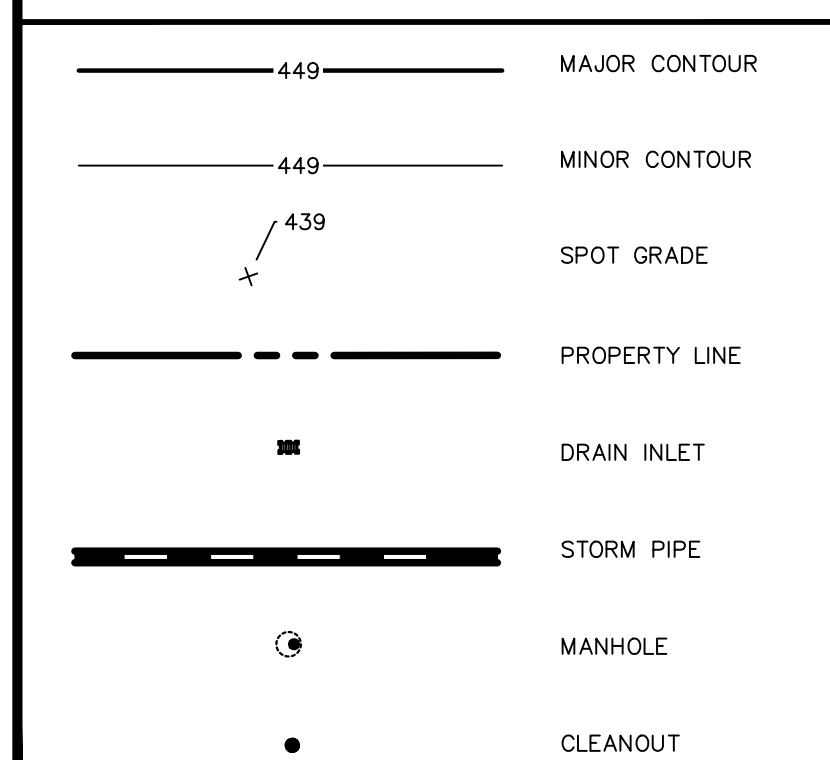
Project No. 190071901	Drawing No. CS201
Date JANUARY 7, 2022	Sheet 1 of 1
Drawn By JN	
Checked By JK	

WARNING: IT IS A VIOLATION OF THE NYS EDUCATION LAW ARTICLE 145 FOR ANY PERSON, UNLESS HE IS ACTING UNDER THE DIRECTION OF A LICENSED PROFESSIONAL ENGINEER, LAND SURVEYOR OR GEOLOGIST, TO ALTER THIS ITEM IN ANY WAY.

DRAINAGE NOTES

- ALL DRAINAGE STRUCTURES AND STORM PIPES SHALL MEET HEAVY DUTY TRAFFIC (H20) LOADING AND BE INSTALLED ACCORDINGLY.
- THE CONTRACTOR SHALL FIELD VERIFY ALL EXISTING CONDITIONS, UTILITY LOCATIONS, AND INVERTS PRIOR TO BEGINNING CONSTRUCTION. ANY CONDITIONS FOUND TO DIFFER FROM THOSE SHOWN ON THE DRAWINGS SHALL BE IMMEDIATELY BROUGHT TO THE ATTENTION OF THE ENGINEER OF RECORD.
- THE CONTRACTOR MUST NOTIFY THE TOWN ENGINEERING/DEPARTMENT OF PUBLIC WORKS A MINIMUM OF 48 HOURS PRIOR TO CONSTRUCTION. ALL CONNECTIONS TO TOWN FACILITIES SHALL BE COORDINATED WITH AND WITNESSED BY TOWN DPW PERSONNEL.
- ABBREVIATIONS:
 HDPE = HIGH DENSITY POLYETHYLENE
 INV = INVERT
 LF = LINEAR FEET
- CONTRACTOR SHALL REFER TO ARCHITECTURAL PLANS AND SPECIFICATIONS FOR ACTUAL LOCATIONS AND SIZES OF ALL ROOF LEADERS AND COORDINATE WITH PROPOSED STORMWATER SYSTEM PRIOR TO INSTALLATION.
- ALL ROOF DRAINS FROM BUILDING SHALL BE BROUGHT TO FIVE (5) FEET OUTSIDE THE BUILDING LIMITS AND SHALL BE PROVIDED WITH A TEMPORARY PLUG AT THE END.
- ALL PROPOSED STORM DRAINAGE PIPING SHALL BE TEMPORARILY PROTECTED WITH REQUIRED MINIMUM COVER DURING CONSTRUCTION.
- ALL DAMAGED EXISTING DRAINAGE STRUCTURES ON-SITE OR OFF-SITE, CAUSED BY THE CONTRACTOR'S WORK SHALL BE REPAIRED OR REPLACED BY THE CONTRACTOR, AS DIRECTED BY THE OWNER'S ENGINEER, AT NO COST TO THE OWNER OR TOWN.

LEGEND



Date	Description	No.
01/07/22	REVISED PER TOWN COMMENTS	2
11/29/21	PLANNING BOARD SUBMISSION	1

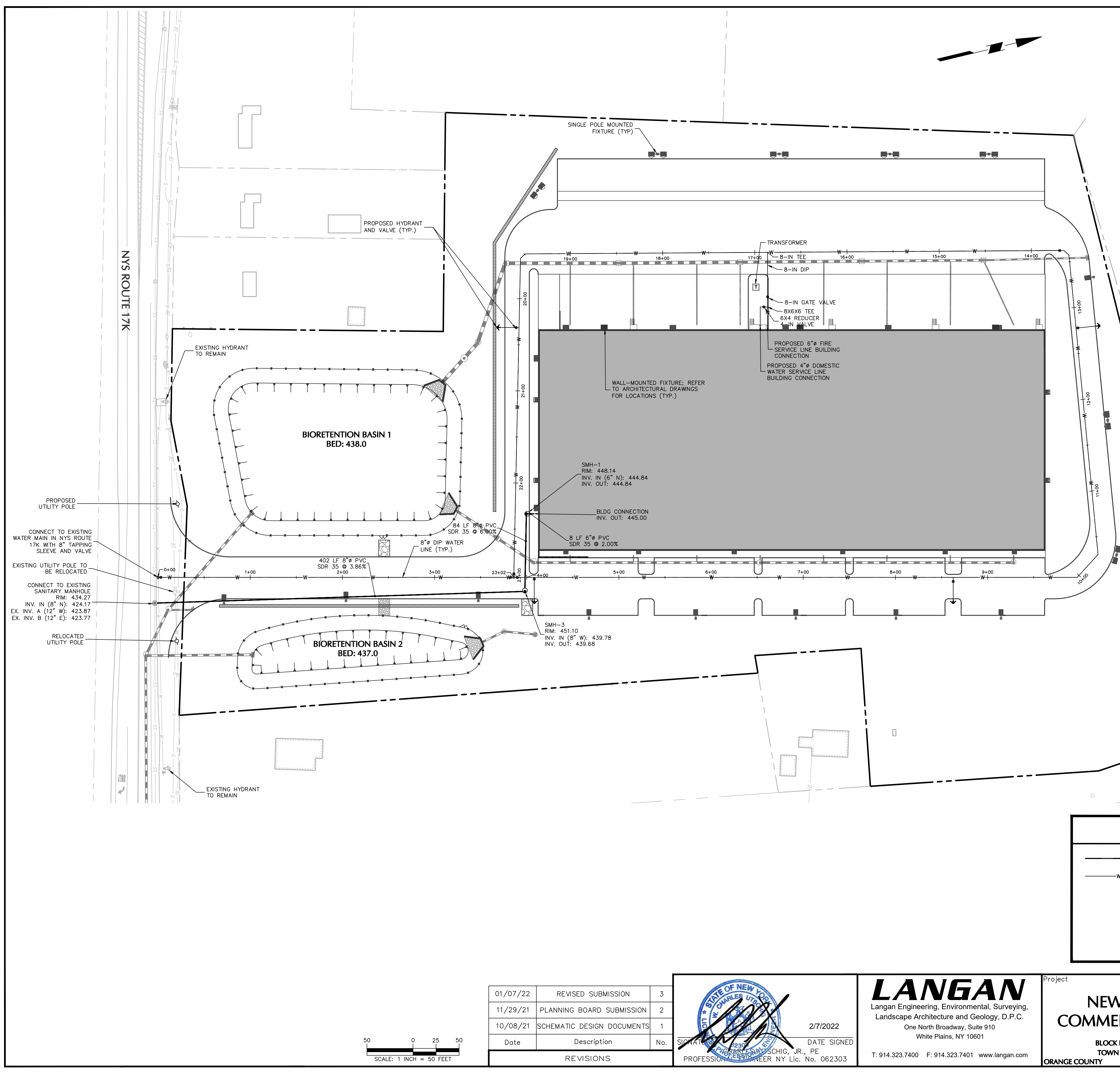
DATE SIGNED: 2/7/2022
 PROFESSIONAL ENGINEER NY Lic. No. 062303

LANGAN
 Langan Engineering, Environmental, Surveying,
 Landscape Architecture and Geology, D.P.C.
 One North Broadway, Suite 910
 White Plains, NY 10601
 T: 914.323.7400 F: 914.323.7401 www.langan.com

Project
**NEWBURGH
 COMMERCE CENTER**
 SECTION No. 95, BLOCK No. 1, LOT No. 58
 TOWN OF NEWBURGH
 ORANGE COUNTY NEW YORK

Drawing Title
**GRADING AND
 DRAINAGE PLAN**

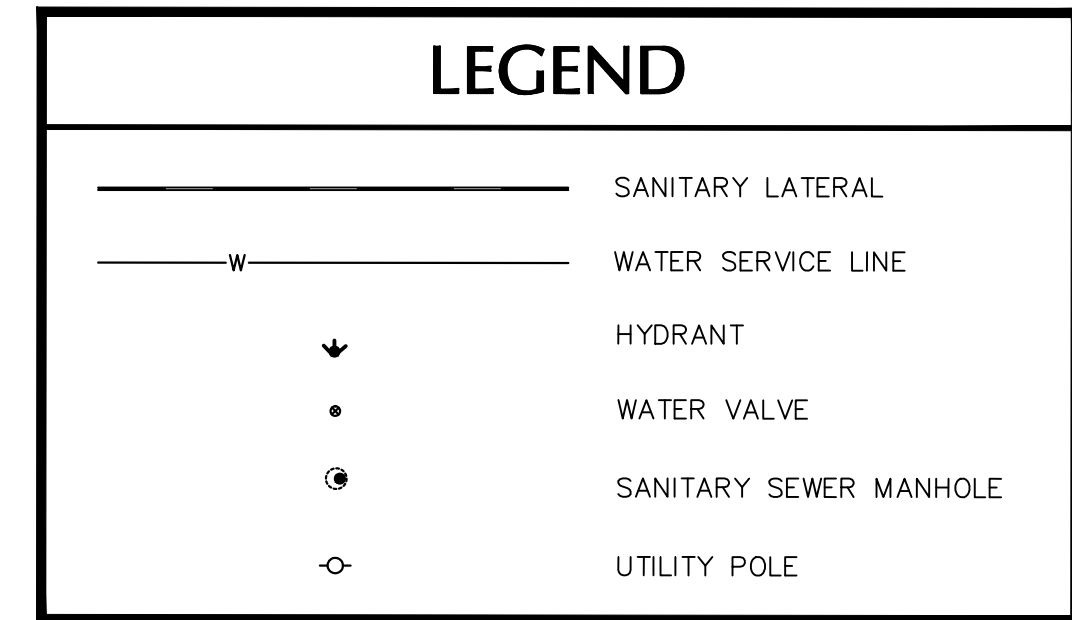
Project No. 190071901
 Date: **NOVEMBER 29, 2021**
 Drawn By: **JN**
 Checked By: **CZ**
 Drawing No. **CG201**
 Sheet 5 of 15



- TELEPHONE NOTES**
- ALL UNDERGROUND TELEPHONE RELATED INSTALLATIONS SHALL BE COORDINATED BY THE CONTRACTOR WITH THE TELEPHONE COMPANY.
 - TELEPHONE CONDUIT SHALL BE SCH. 40 PVC OR AS REQUIRED BY THE TELEPHONE COMPANY.
 - MINIMUM TELEPHONE CONDUIT BURIAL DEPTH SHALL BE TWO FEET, OR GREATER IF REQUIRED BY THE TELEPHONE COMPANY.
 - BUILDING CONTRACTOR SHALL ROUTE TELEPHONE SERVICE INSIDE OF THE BUILDING TO ONE COMMON POINT FOR CONNECTION TO THE SITE TELEPHONE CONDUIT.
- ELECTRICAL SERVICE NOTES**
- ALL ABOVEGROUND AND UNDERGROUND ELECTRICAL SERVICE RELATED INSTALLATIONS SHALL BE COORDINATED BY THE CONTRACTOR WITH THE ELECTRIC COMPANY, CENTRAL HUDSON.
 - ELECTRICAL CONDUIT SHALL BE SCH. 80 PVC OR AS REQUIRED BY THE ELECTRIC COMPANY.
 - MINIMUM ELECTRICAL CONDUIT BURIAL DEPTH SHALL BE THREE FEET, OR GREATER IF REQUIRED BY THE ELECTRIC COMPANY.
- GAS NOTES**
- ALL UNDERGROUND GAS SERVICE RELATED INSTALLATIONS SHALL BE COORDINATED BY THE CONTRACTOR WITH THE GAS COMPANY, CENTRAL HUDSON.
 - GAS PIPING (SIZE AND MATERIAL) SHALL BE AS REQUIRED BY THE GAS COMPANY.
 - MINIMUM GAS PIPING BURIAL DEPTH SHALL BE THREE FEET, OR GREATER IF REQUIRED BY THE GAS COMPANY.

- SEWER NOTES**
- ALL CONSTRUCTION TO COMPLY WITH CURRENT TOWN OF NEWBURGH SPECIFICATIONS AND ORDINANCES.
 - CONTRACTOR SHALL SECURE ALL PERMITS AT HIS OWN EXPENSE.
 - MATERIALS FOR SANITARY SEWER:
 - A. POLYVINYL CHLORIDE (P.V.C) SANITARY SEWER PIPE WITH INTEGRAL BELL AND SPIGOT JOINTS, PIPE SHALL CONFORM TO ASTM D3034, SPECIFICATION LATEST REVISION. GRAVITY SEWER SHALL BE PVC SDR-35.
 - B. EQUAL APPROVED BY TOWN ENGINEER.
 - CROSSINGS-SEWERS CROSSING WATER MAINS SHALL BE LAID TO PROVIDE A MINIMUM VERTICAL DISTANCE OF 18" BETWEEN THE OUTSIDE OF THE WATERMAIN AND THE OUTSIDE OF THE SEWER. THIS SHALL BE THE CASE WHERE THE WATER MAIN IS EITHER ABOVE, OR BELOW THE SEWER. THE CROSSINGS SHALL BE ARRANGED SO THAT THE SEWER JOINTS WILL BE EQUIDISTANT AND AS FAR AS POSSIBLE FROM WATERMAIN JOINTS. WHERE A WATER MAIN CROSSES UNDER A SEWER, ADEQUATE STRUCTURAL SUPPORT SHALL BE PROVIDED FOR THE SEWER TO PREVENT DAMAGE TO THE WATER MAIN.
 - ALL TRENCHING IN THE ROW SHALL BE RESTORED TO ORIGINAL CONDITION OR BETTER.
 - NOTWITHSTANDING SATISFACTORY TEST RESULTS, IF EXCESSIVE INFILTRATION IS DISCOVERED WITHIN TWO YEARS OF ACCEPTANCE OF THE SEWER SYSTEM, THE CONTRACTOR WILL BE REQUIRED TO CORRECT THE SITUATION. THE CONTRACTOR SHALL, UPON WRITTEN NOTICE FROM THE ENGINEER, TAKE THE NECESSARY STEPS TO CORRECT THE LEAK AT NO ADDITIONAL COST TO THE OWNER. SUCH WORK SHALL BE ACCOMPLISHED WITHIN TWO WEEKS OF THE DATE OF NOTIFICATION.
 - GRAVITY SANITARY SEWER SHALL BE TESTED IN ACCORDANCE WITH THE TOWN OF NEWBURGH REQUIREMENTS AND ASTM F-1417, LATEST VERSION.
 - SEWER MANHOLES SHALL BE TESTED IN ACCORDANCE WITH THE TOWN OF NEWBURGH REQUIREMENTS AND ASTM C-1244, LATEST VERSION.

- WATER NOTES**
- ALL CONSTRUCTION TO COMPLY WITH CURRENT TOWN OF NEWBURGH SPECIFICATIONS AND ORDINANCES.
 - CONTRACTOR SHALL SECURE ALL PERMITS AT HIS OWN EXPENSE.
 - MATERIAL FOR WATERMAINS:
 - A) CEMENT LINED DUCTILE IRON PIPE MINIMUM THICKNESS CLASS 52 WITH 150 PSI WORKING PRESSURE AND SHALL CONFORM TO AWWA SPECIFICATION C 151 LATEST REVISION FOR HYDRANT ASSEMBLIES. THE PIPE SHALL BE ENCASED WITH A MINIMUM 8 MIL POLYETHYLENE WRAP, AS PER AWWA C 105 SPECIFICATION. TYPE MECHANICAL JOINT TEES AND NIPPLES. HYDRANTS SHALL BE PLACED A MAXIMUM OF 500± APART. HYDRANTS SHALL BE "BAGGED" UNTIL READY FOR USE. HYDRANTS SHALL OPEN COUNTERCLOCKWISE [LEFT], AND CLOSE CLOCKWISE RIGHT.
 - ALL FIELD INSTALLED BOLTS SHALL BE CAPPED WITH SACRIFICIAL ZINC ANODES.
 - CONTRACTOR WILL BE RESPONSIBLE TO FURNISH AND INSTALL TEST POINTS AT THE APPROXIMATE LOCATIONS AS SHOWN ON THE DRAWING OR AS DIRECTED BY THE TOWN ENGINEER. THE TEST POINTS SHALL CONSIST OF A 1" OR 2" CORPORATION STOP, AND THE NECESSARY 1" OR 2" COPPER PIPE TO ADEQUATELY CONDUCT THE REQUIRED TESTS. AFTER TESTING HAS BEEN COMPLETED AND APPROVED, THE CONTRACTOR SHALL REMOVE THE CORPORATION STOPS AND INSTALL STANDARD AWWA FACTORY THREADED BRASS PLUGS. SAMPLE POINTS SHALL BE LOCATED AT THE BEGINNING AND END OF EACH LINE WITH A MAXIMUM SPACING OF 1000 FEET.
 - THE WATER MAIN SHALL BE TESTED, DISINFECTED, AND FLUSHED IN ACCORDANCE WITH THE TOWN OF NEWBURGH REQUIREMENTS. ALL TESTING, DISINFECTION, AND FLUSHING SHALL BE COORDINATED WITH THE TOWN OF NEWBURGH WATER DEPARTMENT PRIOR TO PUTTING THE WATER MAIN IN SERVICE. SATISFACTORY TESTING RESULTS FROM A CERTIFIED LAB MUST BE SUBMITTED TO THE TOWN OF NEWBURGH WATER DEPARTMENT AND ORANGE COUNTY HEALTH DEPARTMENT. THE TEST SAMPLES MUST BE COLLECTED BY A REPRESENTATIVE OF THE TESTING LABORATORY AND WITNESSED BY THE WATER DEPARTMENT. THE CONTRACTOR SHALL NOTIFY THE TOWN ENGINEER A MINIMUM OF 24 HOURS PRIOR TO SAMPLING.
 - PRESSURE AND LEAKAGE TEST SHALL BE DONE IN ACCORDANCE WITH AWWA C-600 STANDARDS.
 - DISINFECTION SHALL BE COMPLETED IN ACCORDANCE WITH AWWA C651, LATEST REVISION. THE TABLET METHOD IS NOT ALLOWED.
 - INSTALLATION SHALL COMPLY WITH THE 2018 "TEN STATES STANDARDS" HORIZONTAL SEPARATION-WATERMAIN SHALL BE LAID AT LEAST 10' HORIZONTALLY FROM ANY EXISTING OR PROPOSED SEWER MAIN. THE DISTANCE SHALL BE FROM EDGE TO EDGE. IN CASES WHERE IT IS NOT PRACTICAL TO MAINTAIN A TEN FOOT SEPARATION, THE APPROPRIATE REVIEWING AGENCY MAY ALLOW DEVIATION ON A CASE BY CASE BASIS, IF SUPPORTED BY DATA FROM THE DESIGN ENGINEER. SUCH DEVIATION MAY ALLOW INSTALLATION OF THE WATERMAIN CLOSER TO THE SEWER MAIN, PROVIDED THAT THE WATER MAIN IS IN SEPARATE TRENCH, OR ON AN UNDISTURBED EARTH SHELF LOCATED ON ONE SIDE OF THE SEWER AND AT AN ELEVATION SO THE BOTTOM OF THE WATER MAIN IS AT LEAST 18" ABOVE THE TOP OF THE SEWER.
 - WATERMAINS CROSSING SEWERS SHALL BE LAID TO PROVIDE A MINIMUM VERTICAL DISTANCE OF 18" BETWEEN THE OUTSIDE OF THE WATERMAIN AND THE OUTSIDE OF THE SEWER. THIS SHALL BE THE CASE WHERE THE WATER MAIN IS EITHER ABOVE, OR BELOW THE SEWER. THE CROSSINGS SHALL BE ARRANGED SO THAT THE WATERMAIN JOINTS WILL BE EQUIDISTANT AND AS FAR AS POSSIBLE FROM SEWER MAIN JOINTS. WHERE A WATER MAIN CROSSES UNDER A SEWER, ADEQUATE STRUCTURAL SUPPORT SHALL BE PROVIDED FOR THE SEWER TO PREVENT DAMAGE TO THE WATER MAIN.



WARNING: IT IS A VIOLATION OF THE NYS EDUCATION LAW ARTICLE 146 FOR ANY PERSON, UNLESS HE IS ACTING UNDER THE DIRECTION OF A LICENSED PROFESSIONAL ENGINEER, LAND SURVEYOR OR GEOLOGIST, TO ALTER THIS ITEM IN ANY WAY.

Date	Description	No.
01/07/22	REVISED SUBMISSION	3
11/29/21	PLANNING BOARD SUBMISSION	2
10/08/21	SCHEMATIC DESIGN DOCUMENTS	1
REVISIONS		

2/7/2022

DATE SIGNED

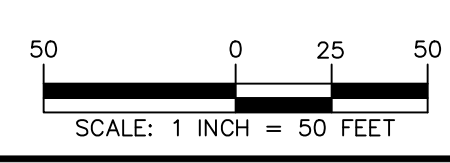
PROFESSIONAL ENGINEER NY Lic. No. 062303

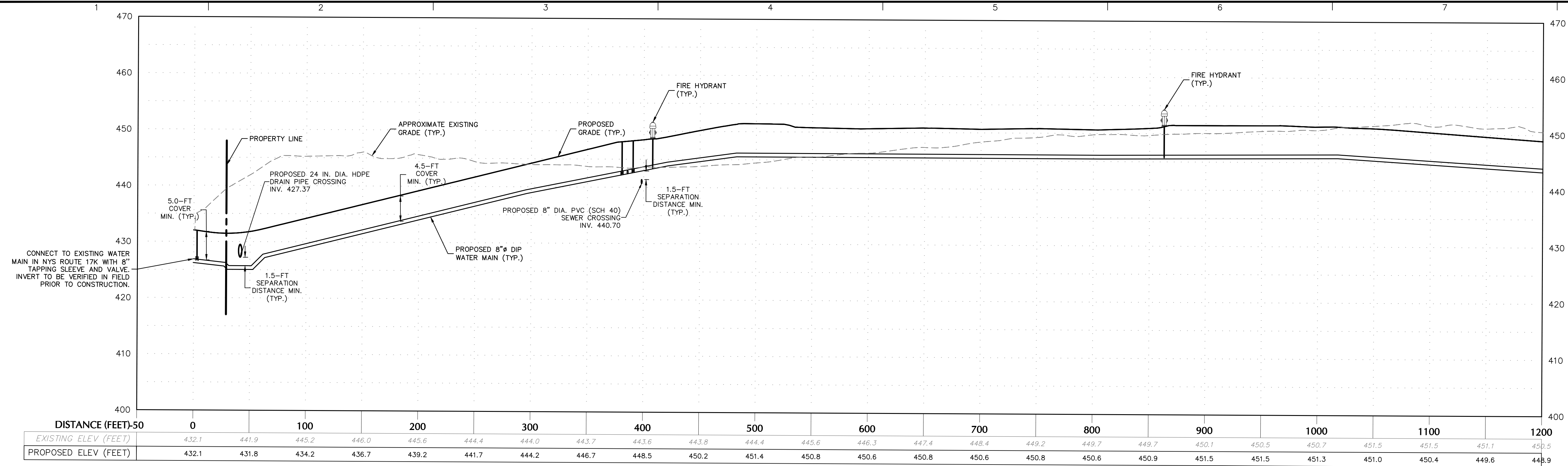
LANGAN
 Langan Engineering, Environmental, Surveying,
 Landscape Architecture and Geology, D.P.C.
 One North Broadway, Suite 910
 White Plains, NY 10601
 T: 914.323.7400 F: 914.323.7401 www.langan.com

Project
**NEWBURGH
 COMMERCE CENTER**
 BLOCK No. 1, LOT No.58
 TOWN OF NEWBURGH
 ORANGE COUNTY NEW YORK

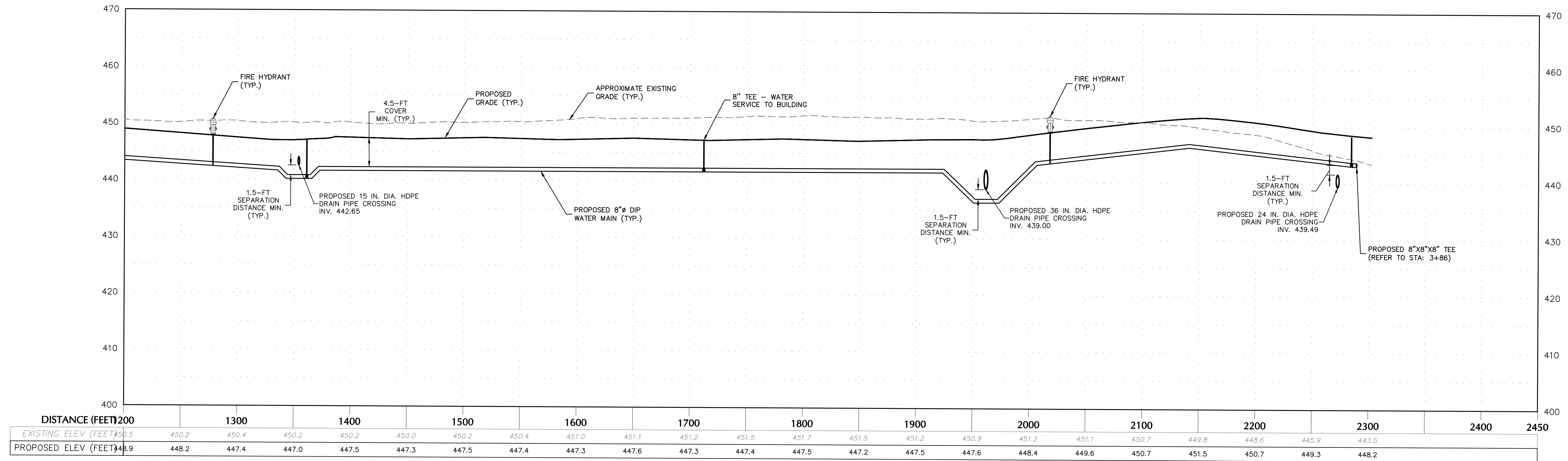
Drawing Title
UTILITY PLAN

Project No. 190071901	Drawing No. CU101
Date OCTOBER 8, 2021	
Drawn By JN	
Checked By JK	
Sheet 6 of 15	

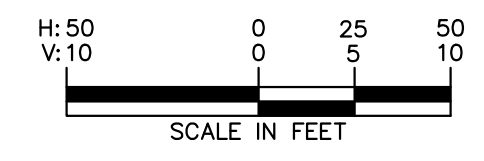




WATER MAIN PROFILE (1 OF 2)
 SCALE: H: 1"=50'
 V: 1"=10'



WATER MAIN PROFILE (2 OF 2)
 SCALE: H: 1"=50'
 V: 1"=10'



Date	Description	No.
REVISIONS		

2/7/2022

DATE SIGNED

PROFESSIONAL ENGINEER NY Lic. No. 062303

LANGAN
 Langan Engineering, Environmental, Surveying,
 Landscape Architecture and Geology, D.P.C.
 One North Broadway, Suite 910
 White Plains, NY 10601
 T: 914.323.7400 F: 914.323.7401 www.langan.com

Project
**NEWBURGH
 COMMERCE CENTER**
 BLOCK No. 1, LOT No.58
 TOWN OF NEWBURGH
 ORANGE COUNTY NEW YORK

Drawing Title
**WATER MAIN
 PROFILE**

Project No. 190071901	Drawing No. CU201
Date JANUARY 27, 2022	Sheet 7 of 15
Drawn By AL	
Checked By CZ	

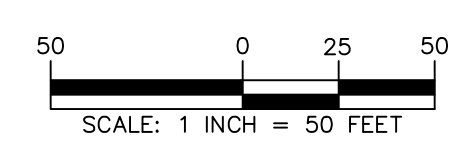
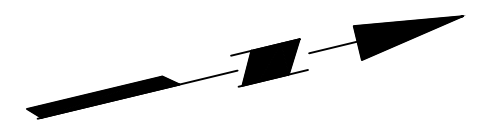
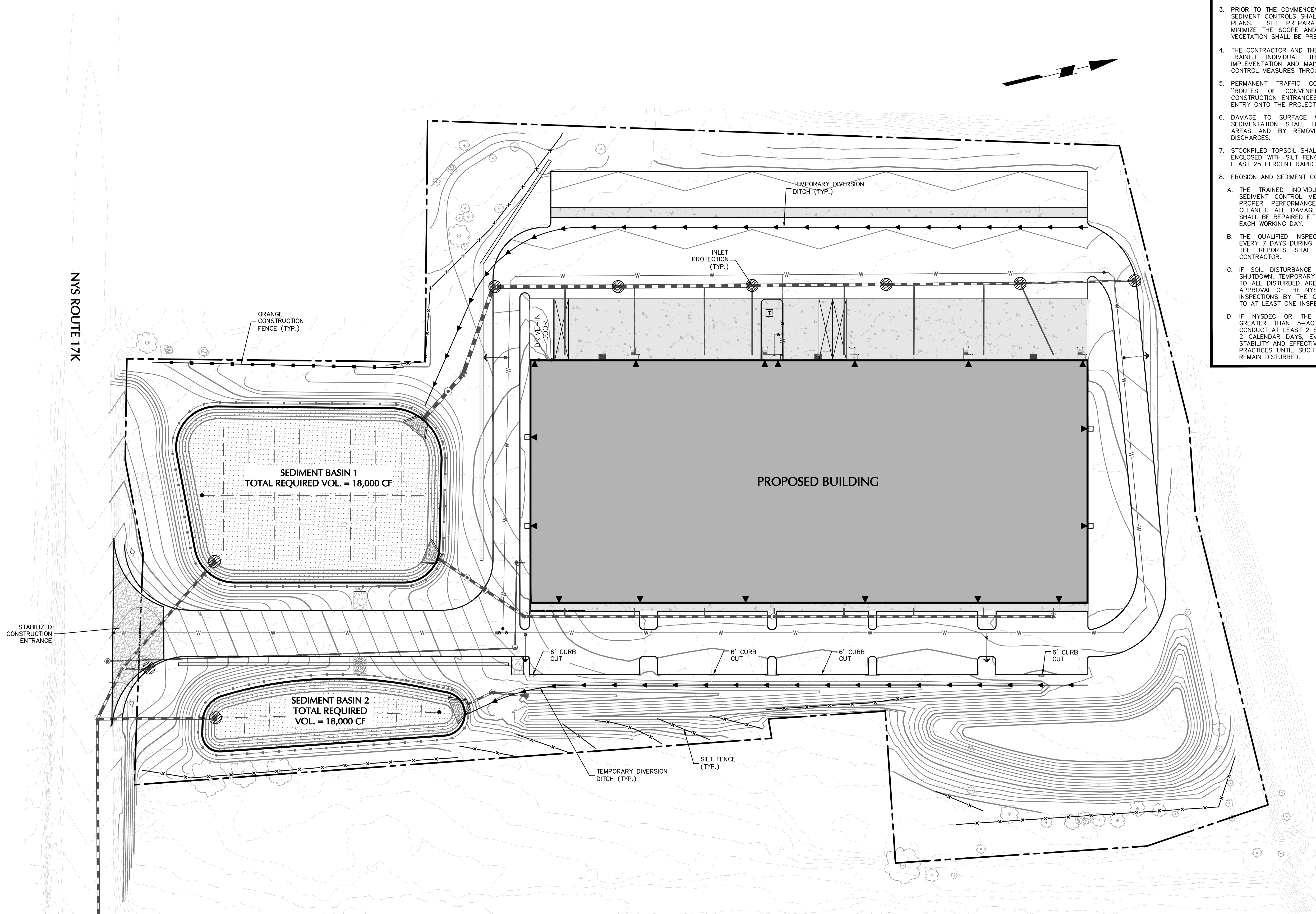
WARNING: IT IS A VIOLATION OF THE NYS EDUCATION LAW ARTICLE 146 FOR ANY PERSON, UNLESS HE IS ACTING UNDER THE DIRECTION OF A LICENSED PROFESSIONAL ENGINEER, LAND SURVEYOR OR GEOLOGIST, TO ALTER THIS ITEM IN ANY WAY.

EROSION & SEDIMENT CONTROL NOTES

1. REFER TO THE SPDES GENERAL PERMIT COMPLIANCE NOTES FOR ADDITIONAL REQUIREMENTS.
2. ALL EROSION AND SEDIMENT CONTROL MEASURES ARE TO BE IN STRICT COMPLIANCE WITH "NEW YORK STATE STANDARDS AND SPECIFICATIONS FOR EROSION AND SEDIMENT CONTROL", LATEST REVISIONS.
3. PRIOR TO THE COMMENCEMENT OF CONSTRUCTION, ALL EROSION AND SEDIMENT CONTROLS SHALL BE INSTALLED IN ACCORDANCE WITH THE PLANS. SITE PREPARATION ACTIVITIES SHALL BE PLANNED TO MINIMIZE THE SCOPE AND DURATION OF SOIL DISRUPTION. EXISTING VEGETATION SHALL BE PRESERVED AS MUCH AS IS PRACTICAL.
4. THE CONTRACTOR AND THEIR SUBCONTRACTOR(S) SHALL IDENTIFY THE TRAINED INDIVIDUAL THAT WILL BE RESPONSIBLE FOR THE IMPLEMENTATION AND MAINTENANCE OF THE EROSION AND SEDIMENT CONTROL MEASURES THROUGHOUT THE DURATION OF CONSTRUCTION.
5. PERMANENT TRAFFIC CORRIDORS SHALL BE ESTABLISHED AND "ROUTES OF CONVENIENCE" SHALL BE AVOIDED. STABILIZED CONSTRUCTION ENTRANCES SHALL BE INSTALLED AT ALL POINTS OF ENTRY ONTO THE PROJECT SITE.
6. DAMAGE TO SURFACE WATERS RESULTING FROM EROSION AND SEDIMENTATION SHALL BE MINIMIZED BY STABILIZING DISTURBED AREAS AND BY REMOVING SEDIMENT FROM CONSTRUCTION SITE DISCHARGES.
7. STOCKPILED TOPSOIL SHALL BE TEMPORARILY SEEDED, MULCHED, AND ENCLOSED WITH SILT FENCING. ALL GRASS SEED WILL CONTAIN AT LEAST 25 PERCENT RAPID GERMINATING PERENNIAL RYE GRASS.
8. EROSION AND SEDIMENT CONTROL INSPECTIONS:
 - A. THE TRAINED INDIVIDUAL SHALL INSPECT ALL EROSION AND SEDIMENT CONTROL MEASURES ON A DAILY BASIS TO ENSURE PROPER PERFORMANCE. ANY SEDIMENT BUILD-UP SHALL BE CLEANED. ALL DAMAGES TO EROSION AND SEDIMENT CONTROLS SHALL BE REPAIRED EITHER AT THE BEGINNING OR AT THE END OF EACH WORKING DAY.
 - B. THE QUALIFIED INSPECTOR SHALL CONDUCT SITE INSPECTIONS EVERY 7 DAYS DURING CONSTRUCTION. ANY DEFICIENCIES NOTED IN THE REPORTS SHALL BE CORRECTED IMMEDIATELY BY THE CONTRACTOR.
 - C. IF SOIL DISTURBANCE ACTIVITIES ARE SUSPENDED FOR WINTER SHUTDOWN, TEMPORARY STABILIZATION MEASURES WILL BE APPLIED TO ALL DISTURBED AREAS. IN THIS CASE AND SUBJECT TO THE APPROVAL OF THE NYSDEC AND THE TOWN, THE FREQUENCY OF INSPECTIONS BY THE QUALIFIED PROFESSIONAL MAY BE REDUCED TO AT LEAST ONE INSPECTION EVERY 30 CALENDAR DAYS.
 - D. IF NYSDEC OR THE TOWN AUTHORIZES SOIL DISTURBANCES GREATER THAN 5-ACRES, THE QUALIFIED PROFESSIONAL WILL CONDUCT AT LEAST 2 SITE INSPECTIONS, SEPARATED BY AT LEAST 2 CALENDAR DAYS, EVERY 7 CALENDAR DAYS TO ENSURE THE STABILITY AND EFFECTIVENESS OF ALL PROTECTIVE MEASURES AND PRACTICES UNTIL SUCH TIME THAT LESS THAN 5-ACRES OF SOIL REMAIN DISTURBED.
9. THE CONTRACTOR IS RESPONSIBLE FOR CONTROLLING DUST BY SPRINKLING EXPOSED SOIL AREAS PERIODICALLY WITH WATER AS REQUIRED. THE CONTRACTOR IS TO SUPPLY ALL EQUIPMENT AND WATER.
10. EARTHWORK ACTIVITIES SHALL BE CONSISTENT WITH THE PLANS. THE EARTHWORK OPERATION AREAS SHALL BE STABILIZED ON AN ONGOING BASIS WITH NO AREAS, WHICH ARE NOT CURRENTLY UNDER CONSTRUCTION, LEFT WITHOUT AT LEAST TEMPORARY COVER FOR MORE THAN 48 HOURS.
11. ERODIBLE MATERIAL TEMPORARILY STOCKPILED ON THE SITE DURING THE CONSTRUCTION PROCESS SHALL BE LOCATED IN AN AREA AWAY FROM STORM DRAINAGE AND SHALL BE PROPERLY PROTECTED BY A SURROUNDING SILT FENCE BARRIER.
12. FOLLOWING THE COMPLETION OF CONSTRUCTION ACTIVITIES IN ANY PORTION OF THE SITE, PERMANENT VEGETATION SHALL BE ESTABLISHED ON ALL EXPOSED LANDSCAPE SOILS.
13. IF CONSTRUCTION TAKES PLACE IN "WET SOILS", CURTAIN DRAINS OR SUBSURFACE DRAINAGE SHALL BE INSTALLED TO DEWATER THE SOILS. DEWATERING DISCHARGES WILL NOT BE DIRECTED INTO WETLANDS, WATER COURSES, WATER-BODIES, OR STORM SEWER SYSTEMS.
14. TEMPORARY DRAINAGE SWALES WITH A MINIMUM GRADE OF ONE PERCENT SHALL BE INSTALLED TO DIRECT RUNOFF AWAY FROM EXCAVATED AREAS. SWALES SHALL BE INSTALLED WITH STAKED AND SECURED HAY BALE BERMS TO PREVENT DOWNSTREAM SILTATION. LOCATION OF THE DRAINAGE SWALES AND HAY BALES WILL BE AT THE DIRECTION OF THE DESIGN ENGINEER. SILT FENCE SHALL BE PROPERLY INSTALLED DOWN GRADE OF ALL DISTURBED AREAS. SILT FENCE SHALL BE INSTALLED ALONG CONTOURS TO FILTER SEDIMENT FROM RUNOFF. INSPECTION BY CONTRACTOR SHOULD BE FREQUENT AND REPAIR OR REPLACEMENT SHOULD BE MADE PROMPTLY AS NEEDED. SILT FENCE SHOULD BE REMOVED WHEN THEY HAVE SERVED THEIR USEFULNESS SO AS NOT TO BLOCK OR IMPEDE STORM FLOW OR DRAINAGE.
15. TEMPORARY EROSION AND SEDIMENT CONTROL MEASURES SHALL BE REMOVED WHEN ALL DISTURBED AREAS HAVE UNDERGONE FINAL STABILIZATION, UPGRADE SURFACES HAVE BEEN PROPERLY STABILIZED, AND ALL STORMWATER MANAGEMENT SYSTEMS ARE IN PLACE AND OPERABLE. ALL AREAS DISTURBED BY THE REMOVAL OF THE TEMPORARY EROSION AND SEDIMENT CONTROL MEASURES SHALL BE FILLED IN, TOPSOILED, SEEDED, AND MULCHED. FINAL STABILIZATION IS ACHIEVED WHEN ALL SOIL DISTURBING ACTIVITIES ARE COMPLETED AND A UNIFORM PERENNIAL VEGETATIVE COVER WITH A DENSITY OF 80 PERCENT COVERAGE IS ESTABLISHED, OR EQUIVALENT STABILIZATION MEASURES, SUCH AS PLACEMENT OF MULCH OR GEOTEXTILE, IS COMPLETED ON ALL AREAS NOT PAVED OR COVERED BY PERMANENT STRUCTURES. ENSURE THAT FINAL STABILIZATION OF ALL TRIBUTARY AREAS IS ACHIEVED PRIOR TO THE CONSTRUCTION OF THE BIORETENTION BASINS.

LEGEND

	PROPERTY LINE
x x x x	SILT FENCE
- - - -	ORANGE CONSTRUCTION FENCE
●	INLET PROTECTION
▨	STABILIZED CONSTRUCTION ENTRANCE
---	LIMIT OF DISTURBANCE
▭	TEMPORARY SEDIMENT TRAP
→	TEMPORARY DIVERSION DITCH



Date	Description	No.
11/29/21	PLANNING BOARD SUBMISSION	1
REVISIONS		

CHARLES SCHIG, JR., PE
PROFESSIONAL ENGINEER NY Lic. No. 062303

2/7/2022

DATE SIGNED

LANGAN

Langan Engineering, Environmental, Surveying,
Landscape Architecture and Geology, D.P.C.
One North Broadway, Suite 910
White Plains, NY 10601

T: 914.323.7400 F: 914.323.7401 www.langan.com

Project

NEWBURGH COMMERCE CENTER

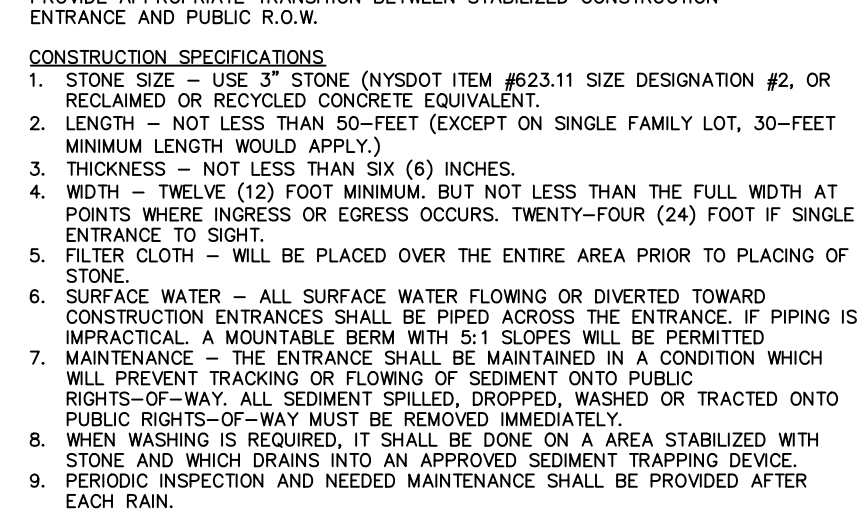
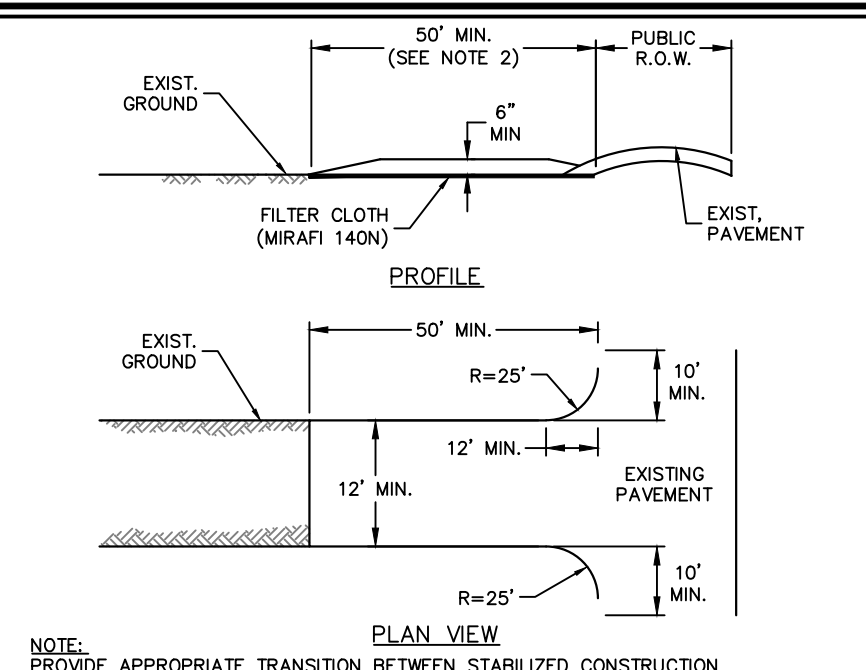
SECTION No. 95, BLOCK No. 1, LOT No. 58
TOWN OF NEWBURGH
ORANGE COUNTY NEW YORK

Drawing Title

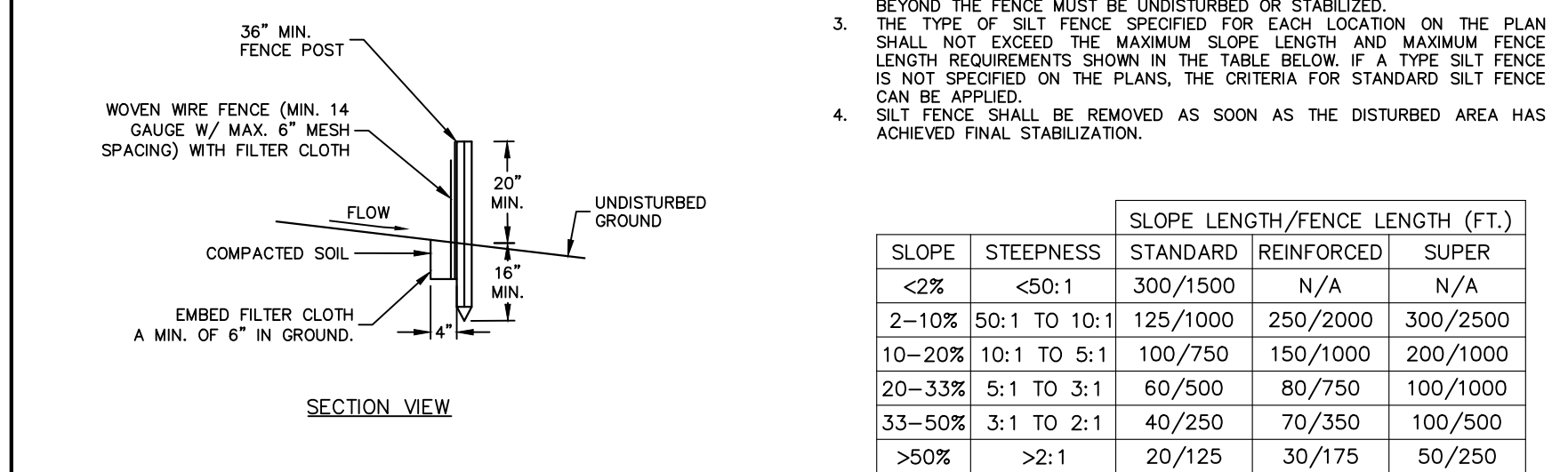
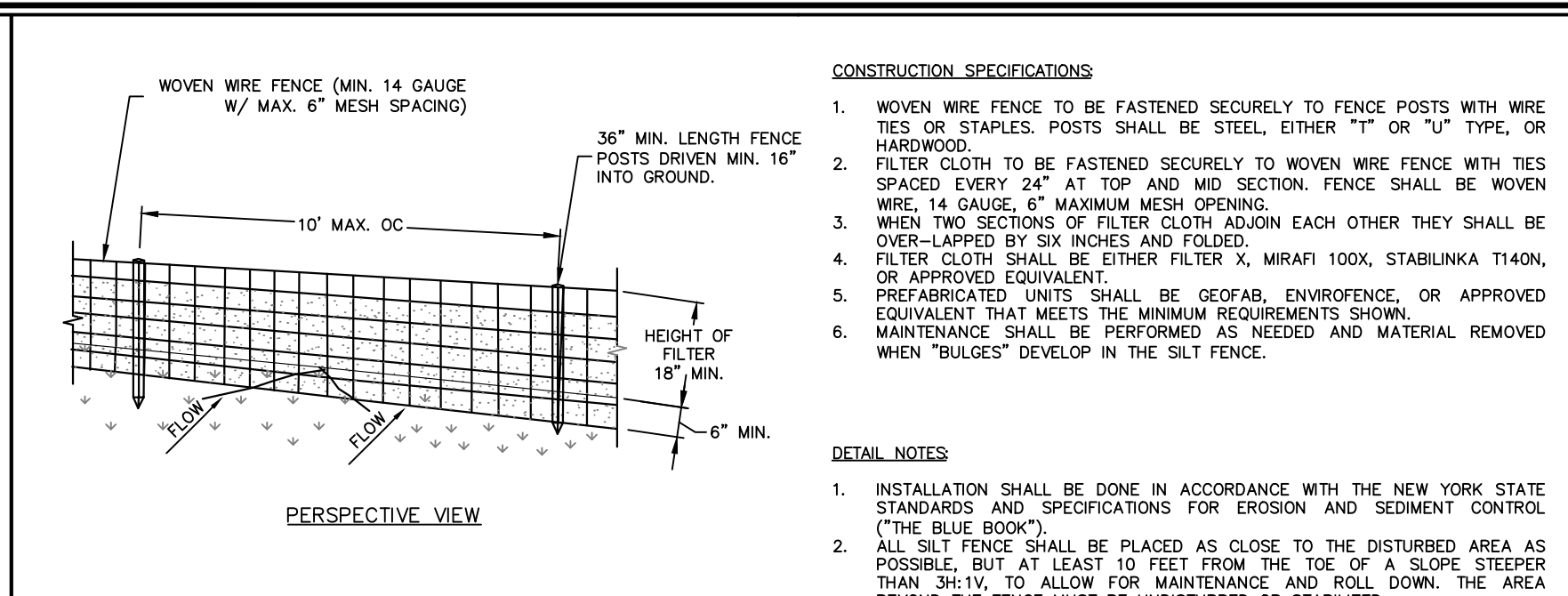
EROSION AND SEDIMENT CONTROL PLAN

Project No.	190071901	Drawing No.	CE101
Date	NOVEMBER 29, 2021	Sheet 8 of 15	
Drawn By	JN		
Checked By	CZ		

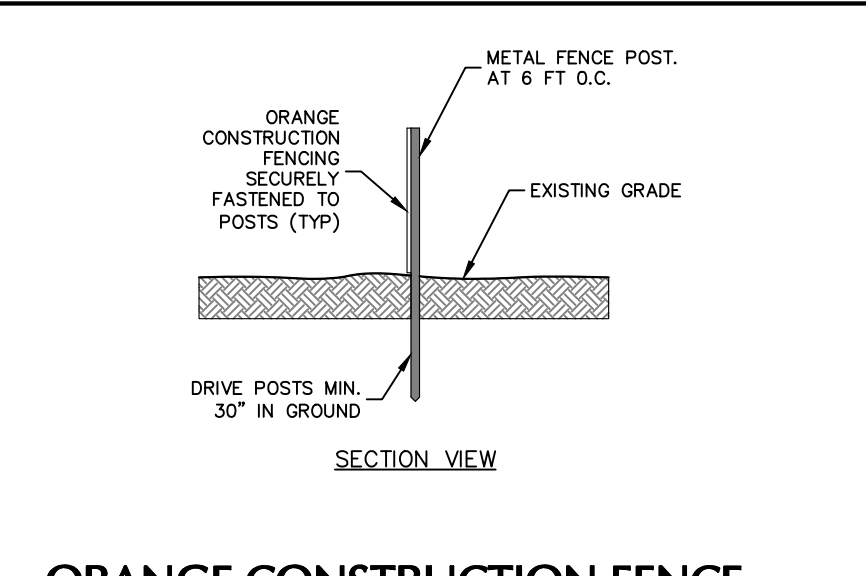
WARNING: IT IS A VIOLATION OF THE NYS EDUCATION LAW ARTICLE 146 FOR ANY PERSON, UNLESS HE IS ACTING UNDER THE DIRECTION OF A LICENSED PROFESSIONAL ENGINEER, LAND SURVEYOR OR GEOLOGIST, TO ALTER THIS ITEM IN ANY WAY.



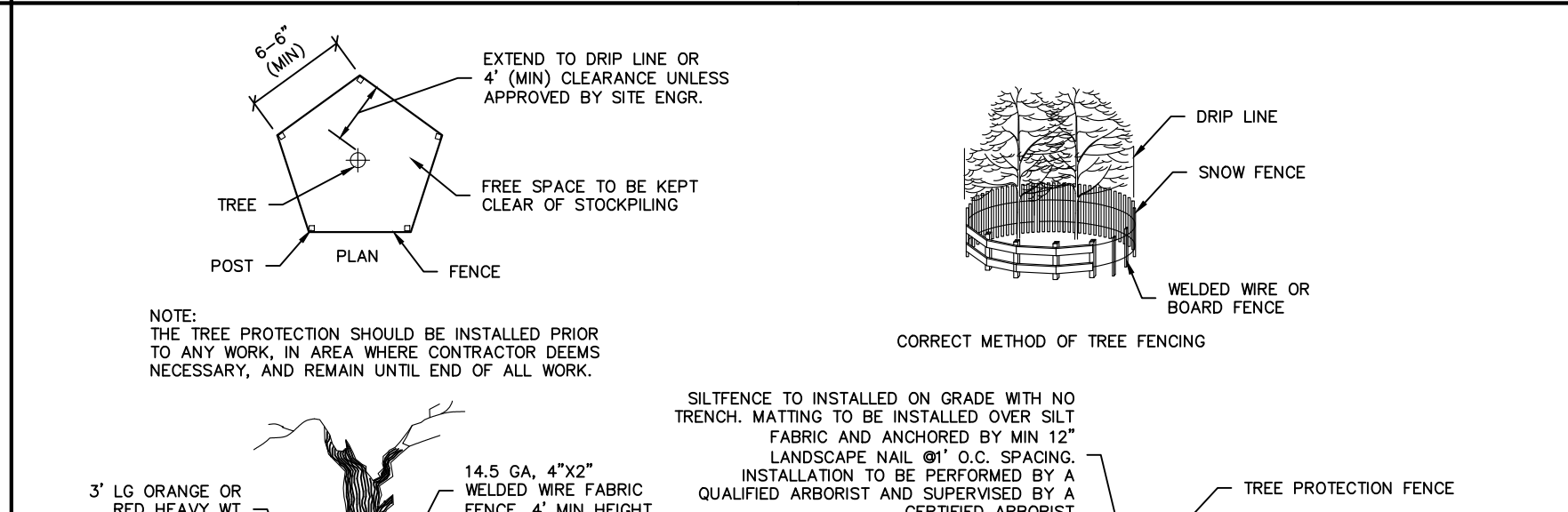
STABILIZED CONSTR. ENTRANCE
SCALE: NTS



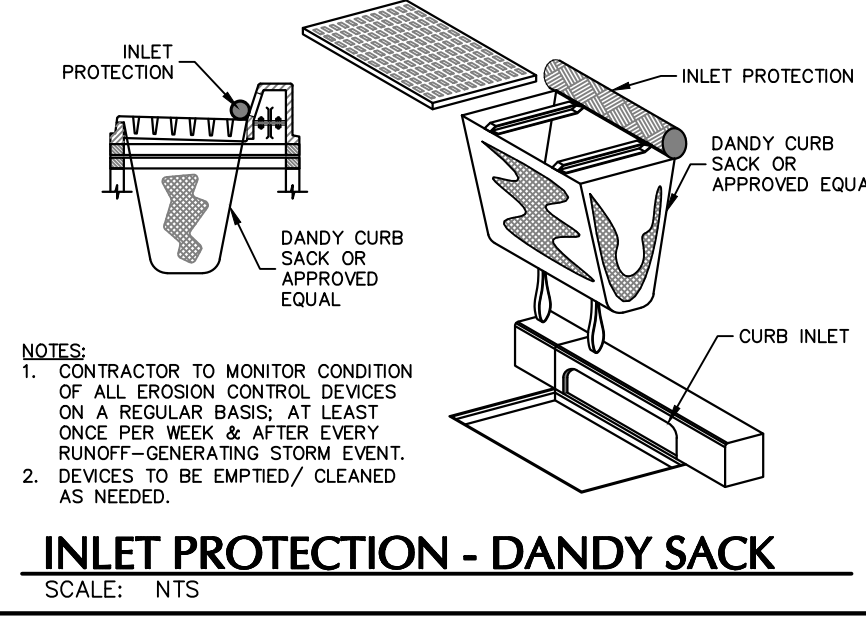
ORANGE CONSTRUCTION FENCE
SCALE: NTS



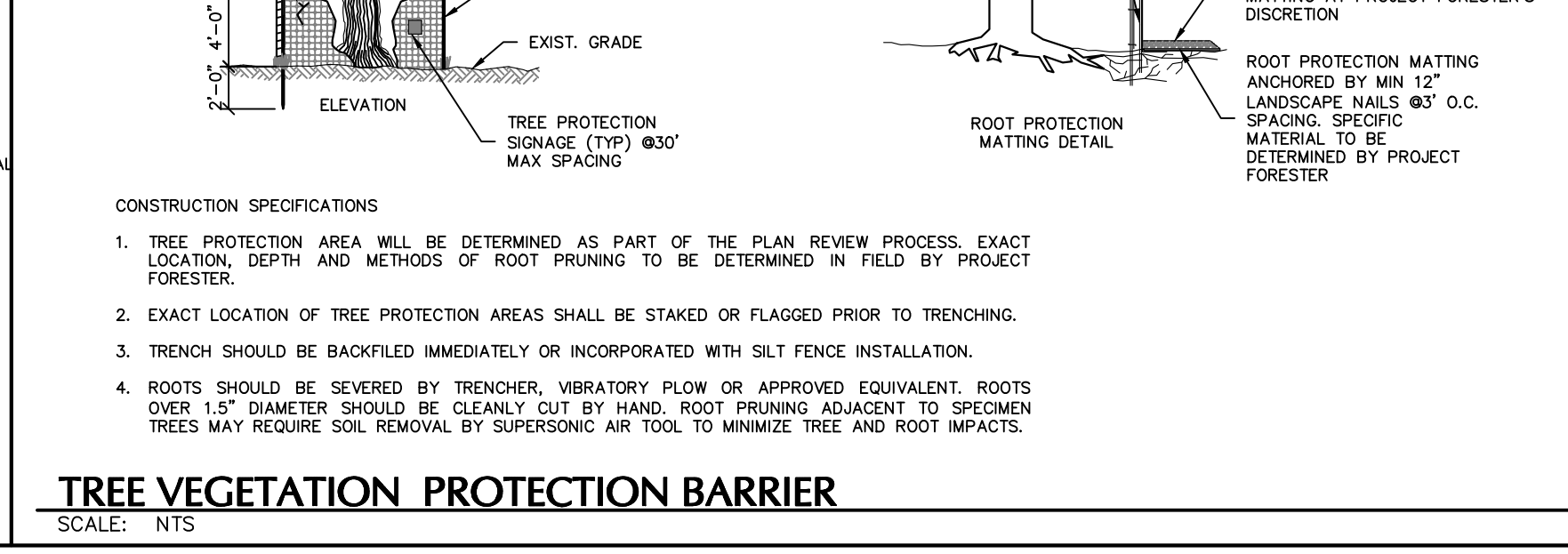
INLET PROTECTION - DANDY SACK
SCALE: NTS



ORANGE CONSTRUCTION FENCE
SCALE: NTS



INLET PROTECTION - DANDY SACK
SCALE: NTS

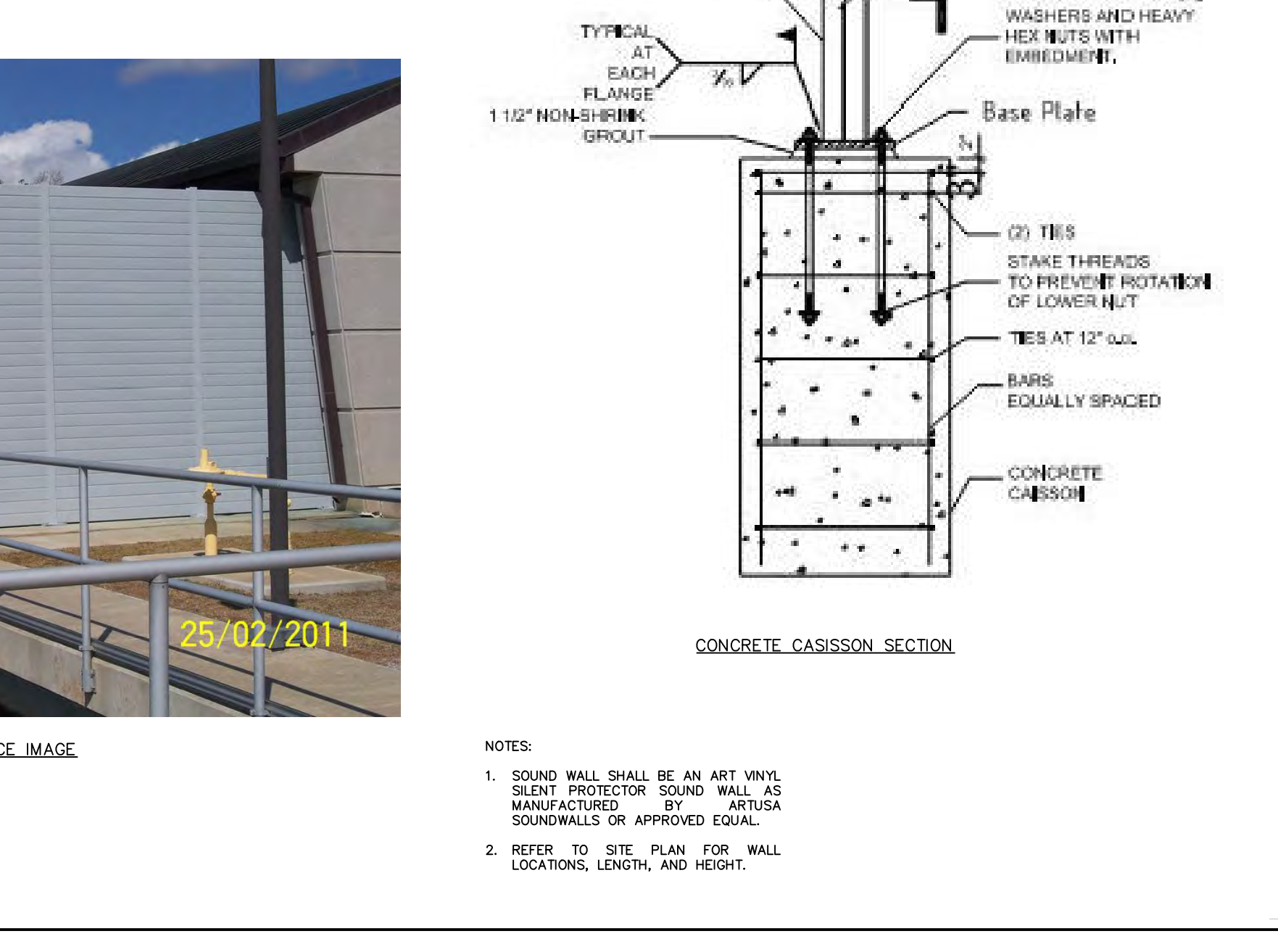


ORANGE CONSTRUCTION FENCE
SCALE: NTS

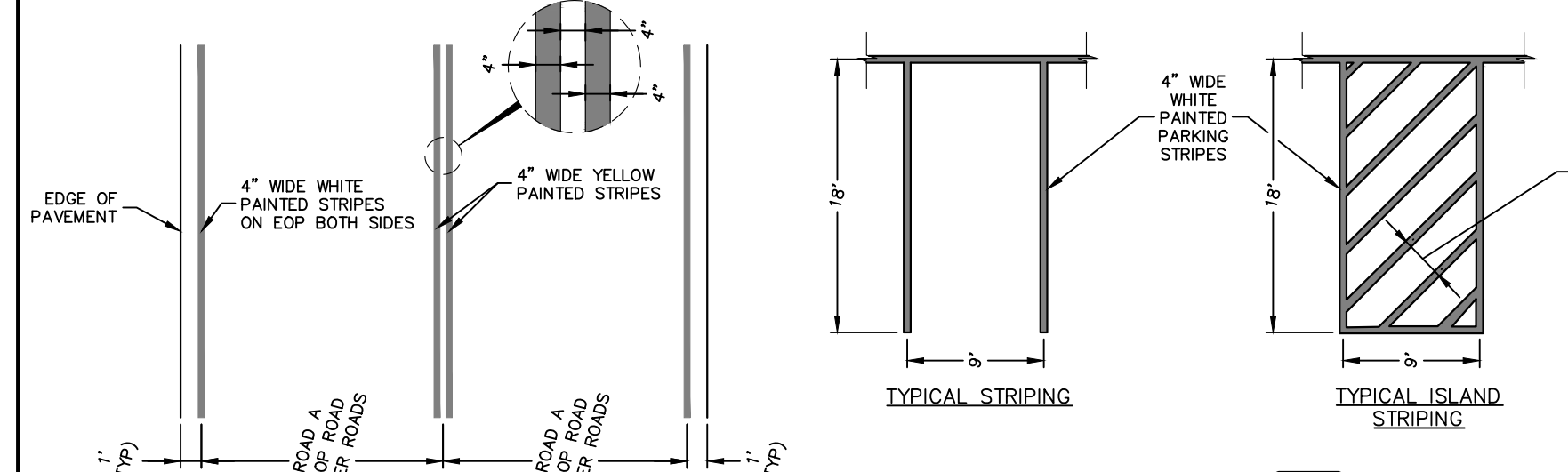
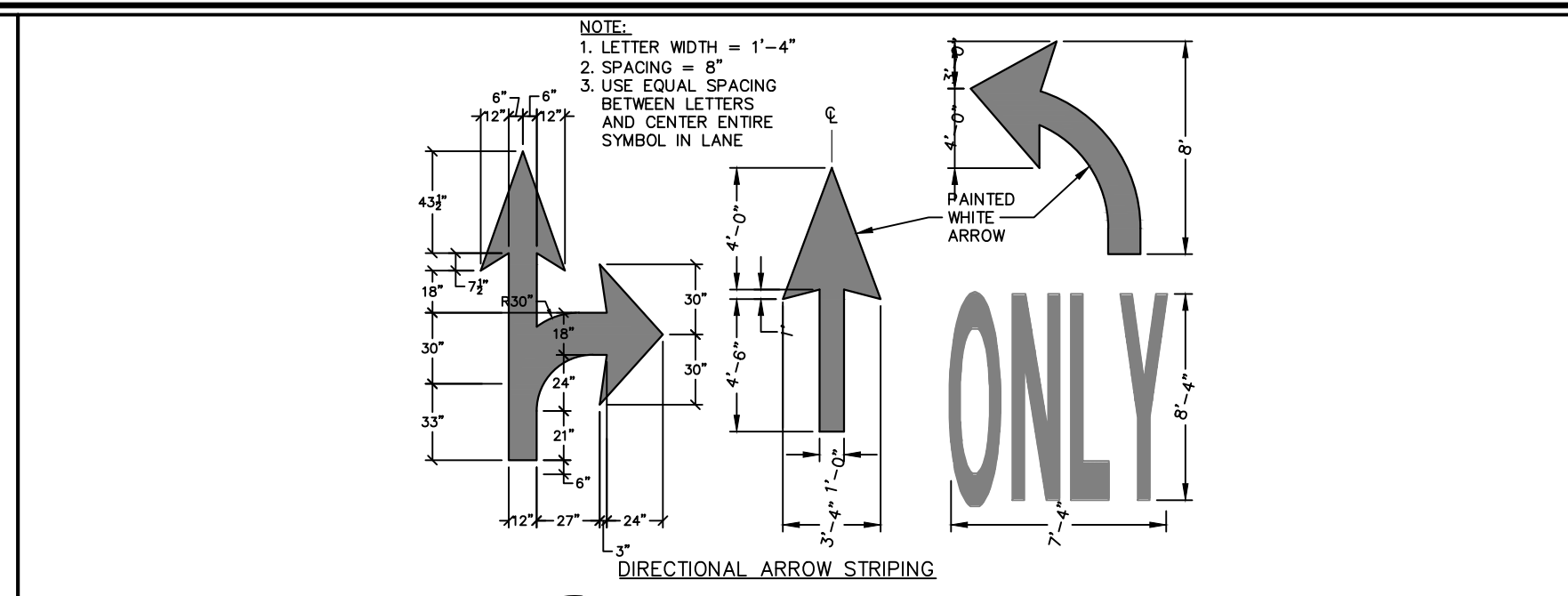


SOUND WALL REFERENCE IMAGE

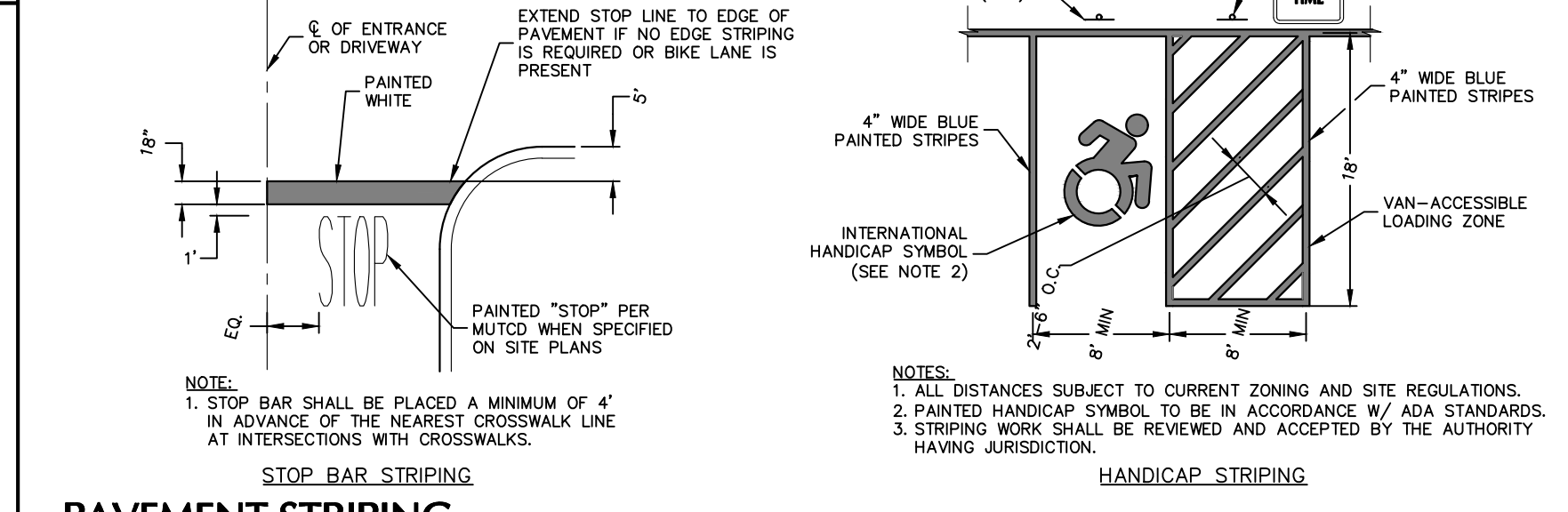
SOUND WALL



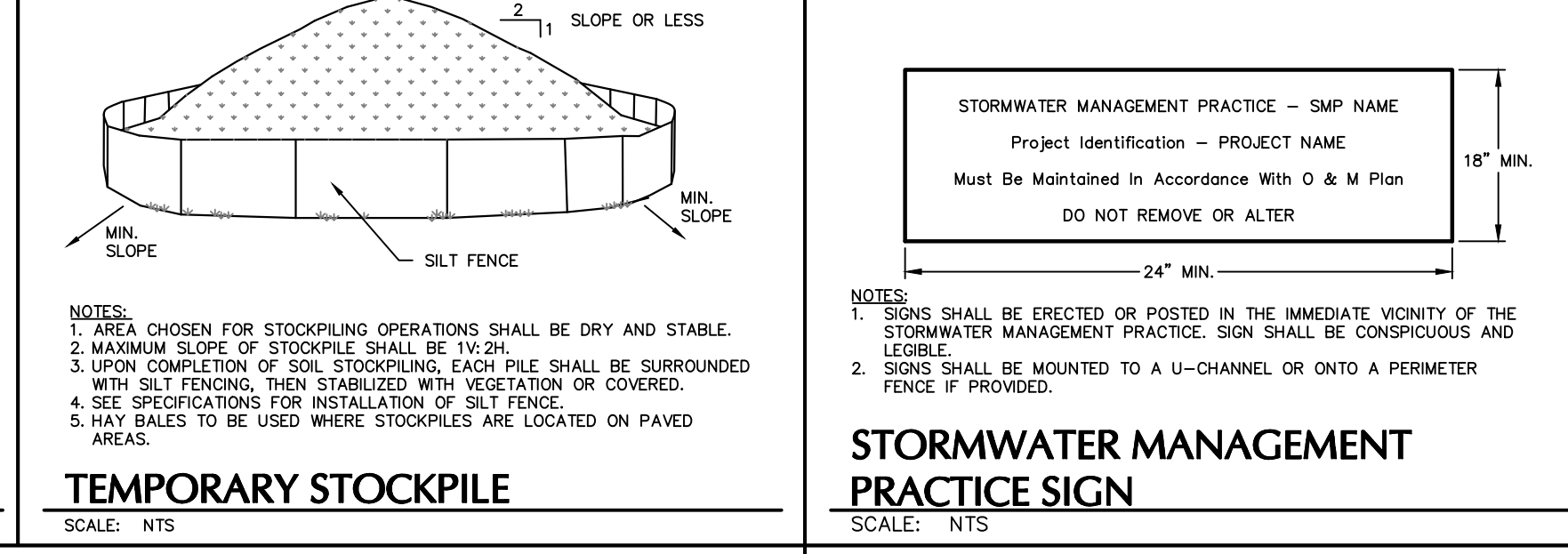
CONCRETE CASSISSON SECTION



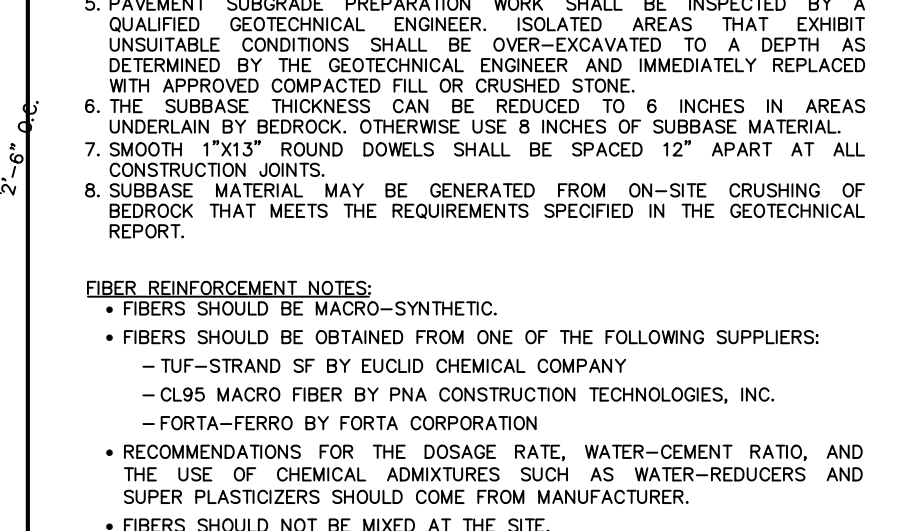
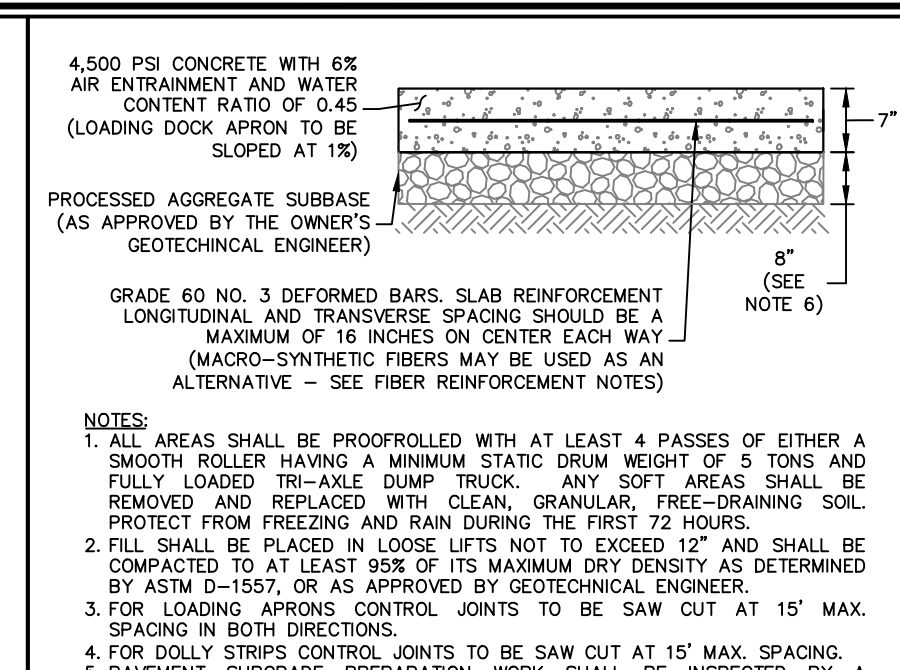
PAVEMENT STRIPING
SCALE: NTS



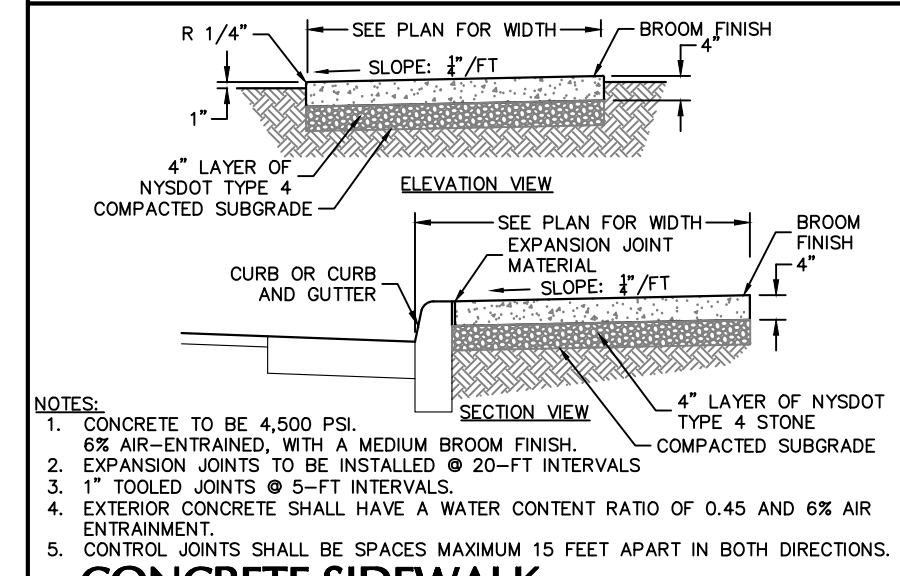
STORMWATER MANAGEMENT PRACTICE SIGN
SCALE: NTS



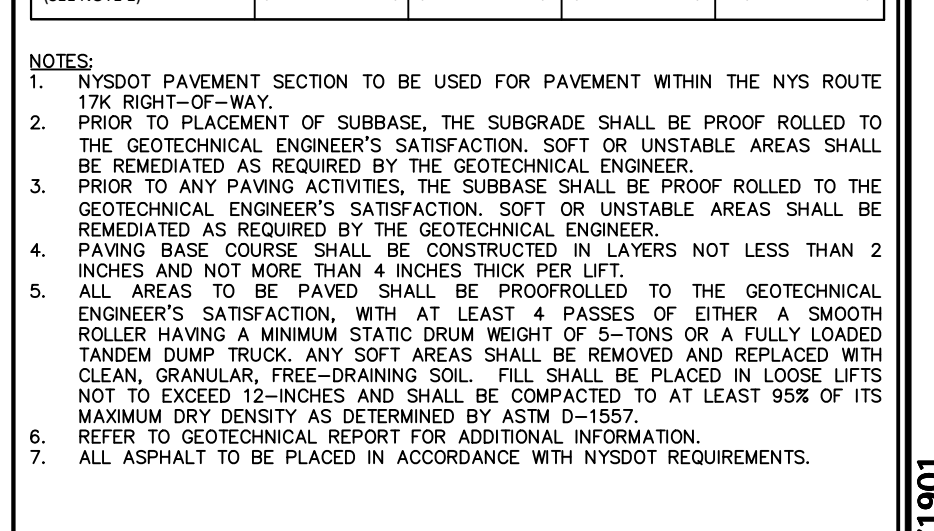
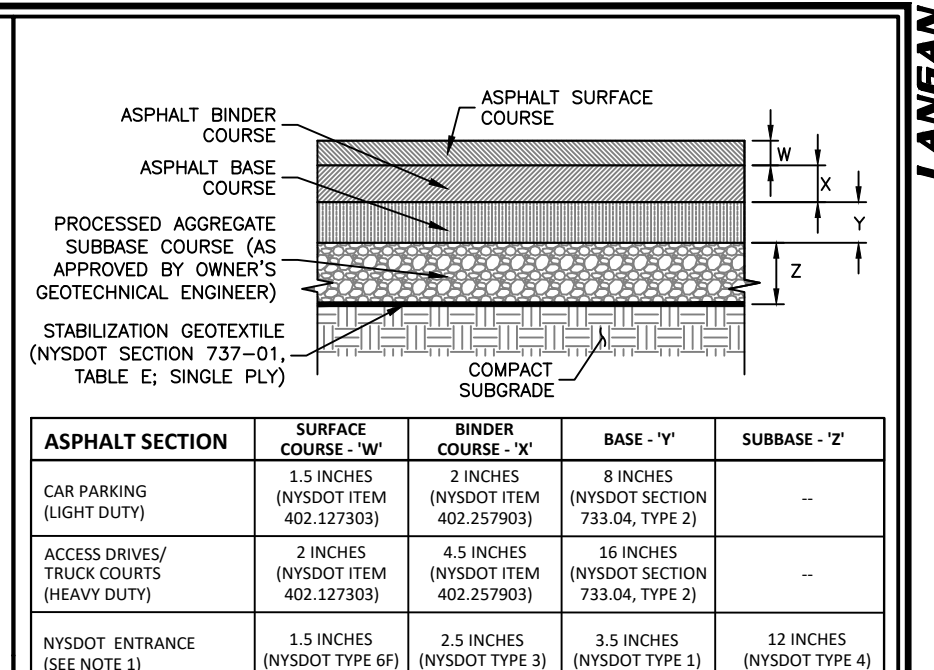
TEMPORARY STOCKPILE
SCALE: NTS



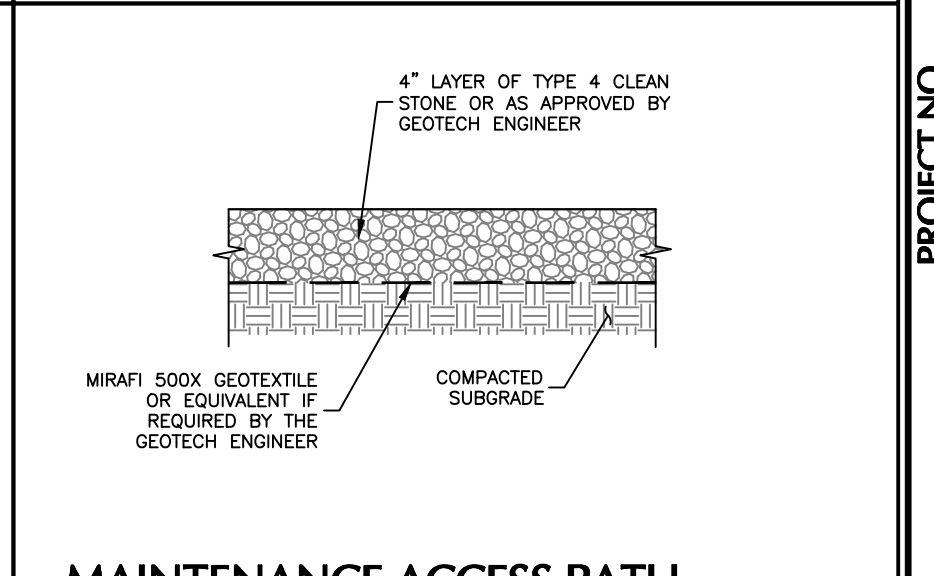
LOADING DOCK APRON & DOLLY STRIP
SCALE: NTS



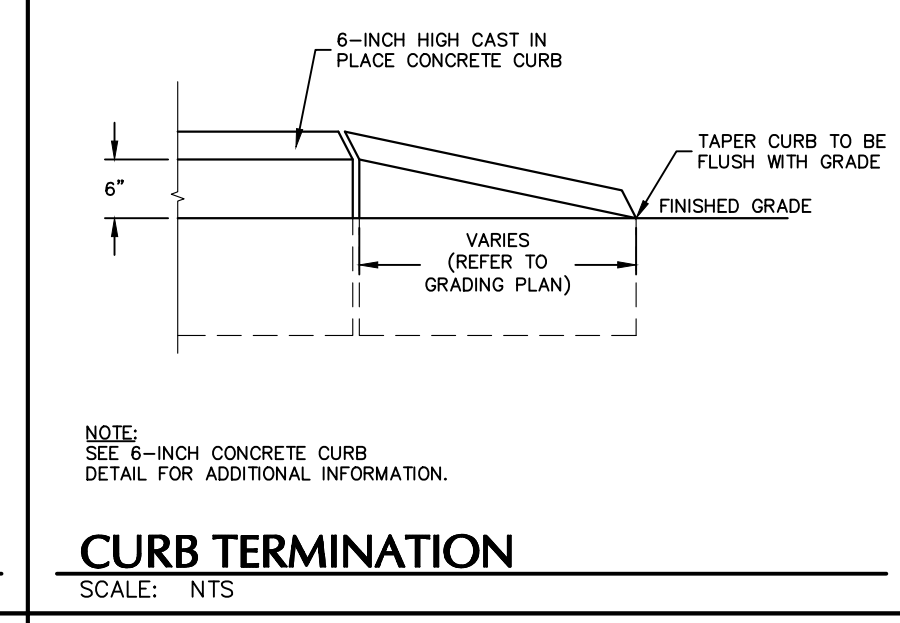
CURB TERMINATION
SCALE: NTS



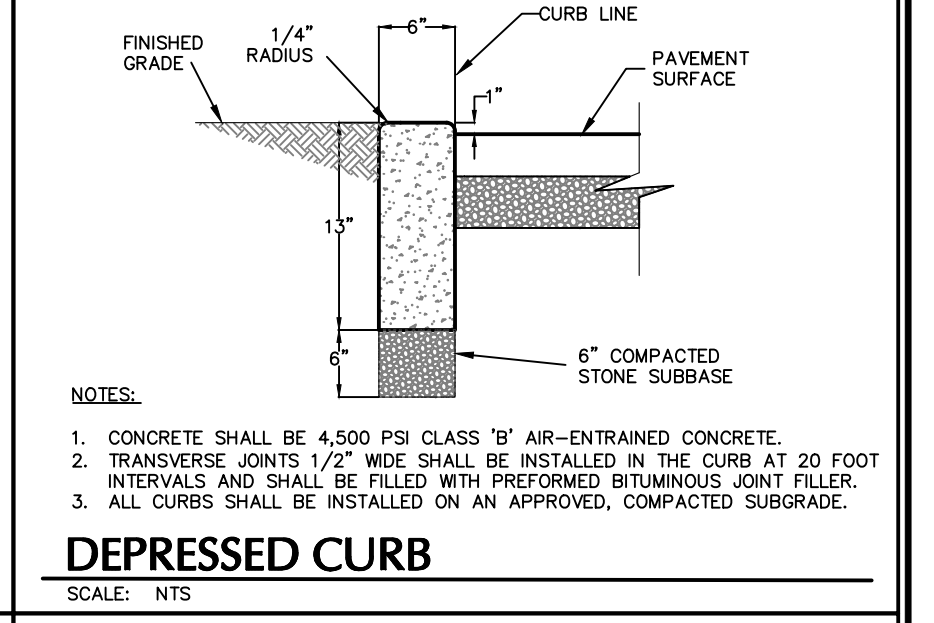
SITE ASPHALT PAVEMENT SECTION
SCALE: NTS



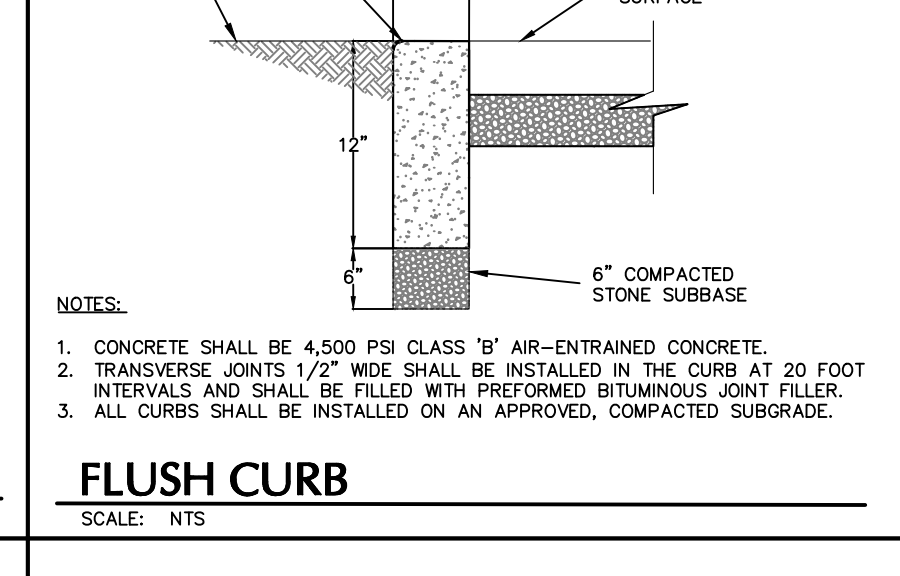
DEPRESSED CURB
SCALE: NTS



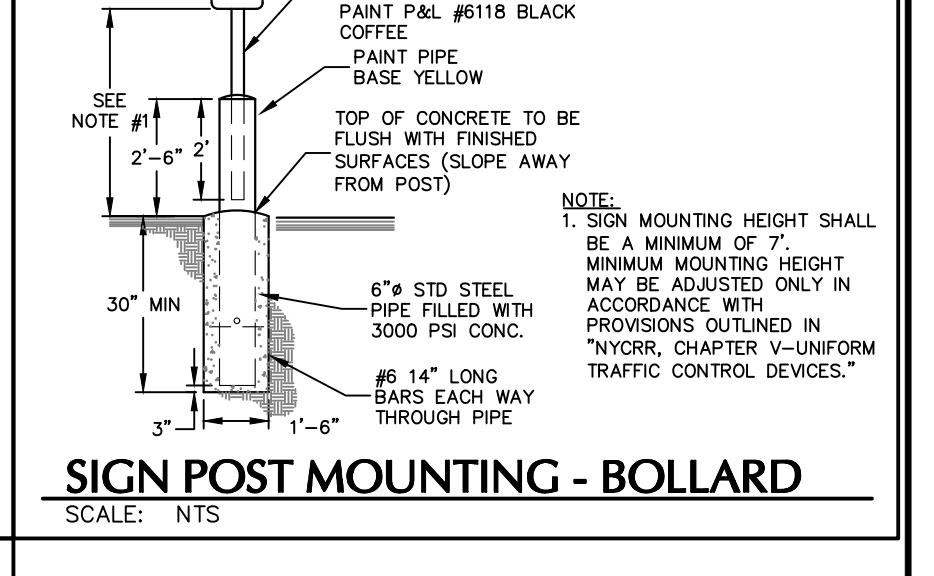
TRENCH RESTORATION IN PAVEMENT
SCALE: NTS



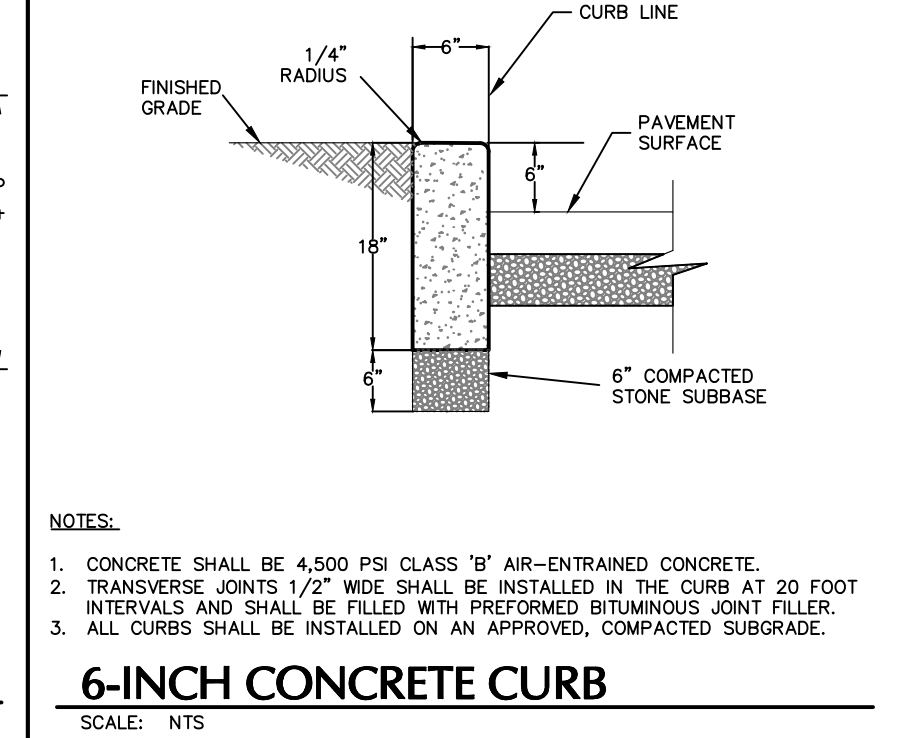
4' BLACK PVC CHAIN LINK FENCE
SCALE: NTS



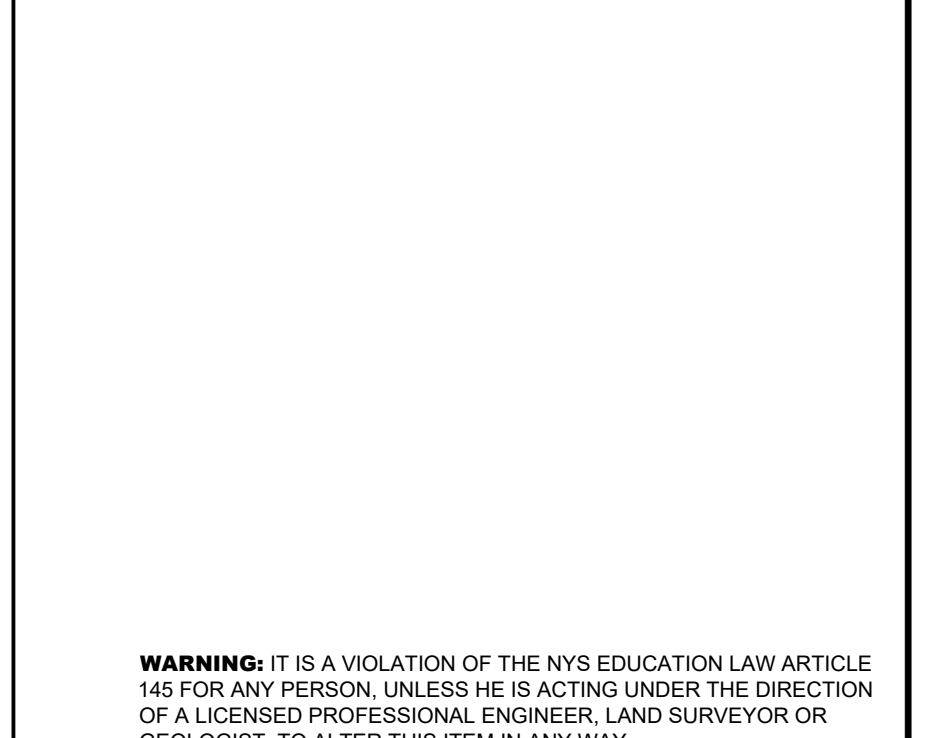
FLUSH CURB
SCALE: NTS



SIGN POST MOUNTING - BOLLARD
SCALE: NTS



6-INCH CONCRETE CURB
SCALE: NTS



6-INCH CONCRETE CURB
SCALE: NTS

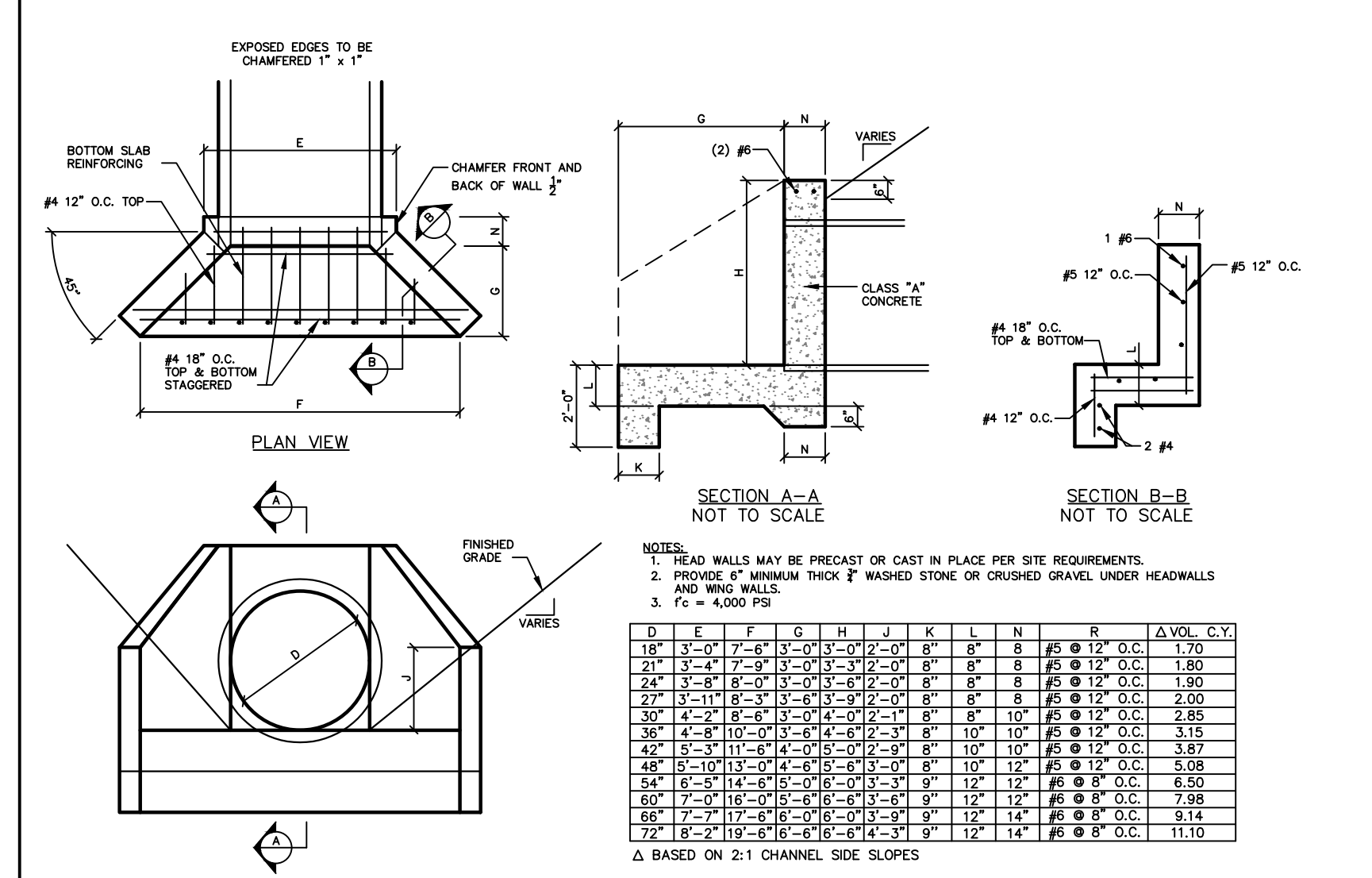
Date	Description	No.	Signature	Date Signed
02/07/22	ADDED DETAILS	3		
01/07/22	REVISED SUBMISSION	2		
11/29/21	PLANNING BOARD SUBMISSION	1		
				2/7/2022
Date	Description	No.	Signature	Date Signed
	REVISIONS			

LANGAN
Langan Engineering, Environmental, Surveying,
Landscape Architecture and Geology, D.P.C.
One North Broadway, Suite 910
White Plains, NY 10601
T: 914.323.7400 F: 914.323.7401 www.langan.com

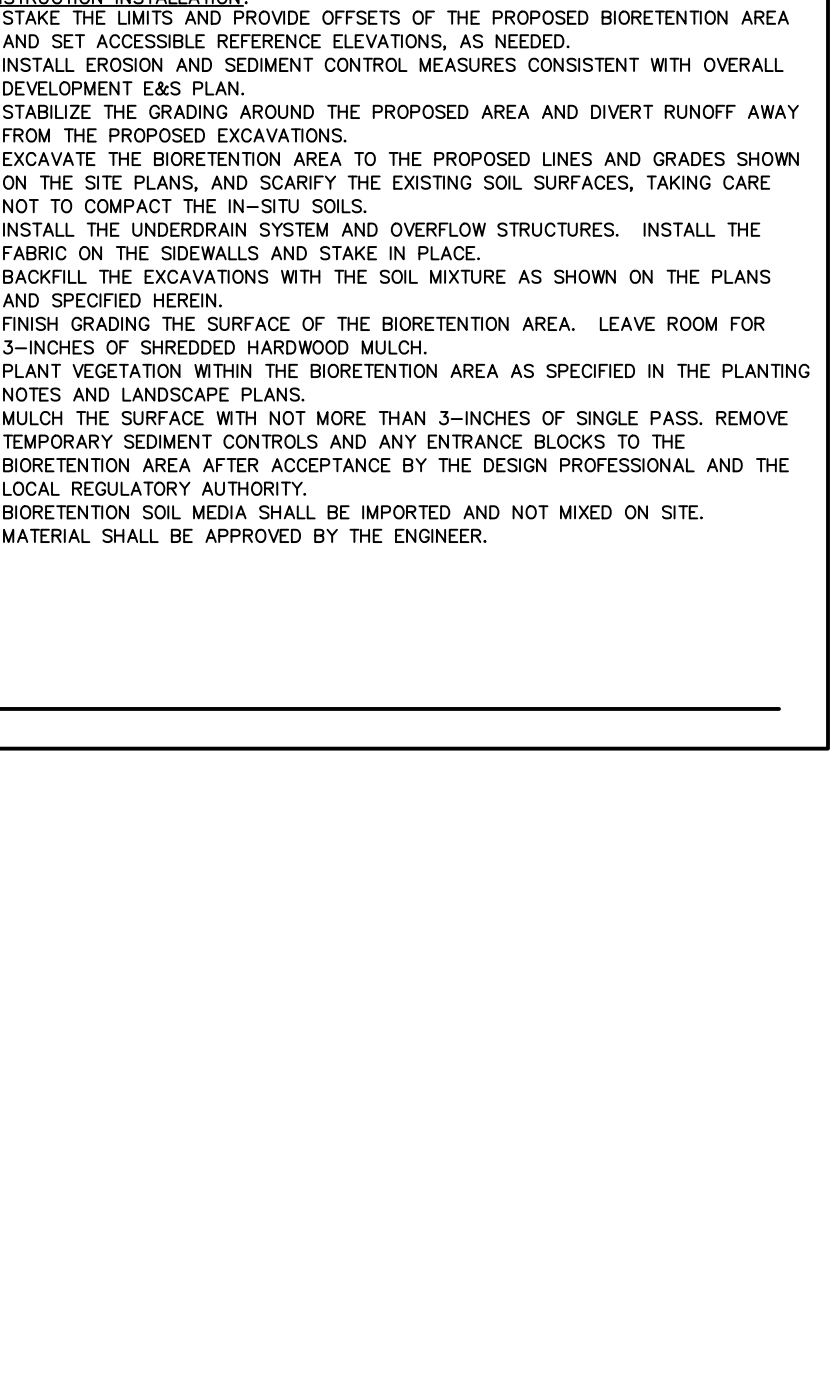
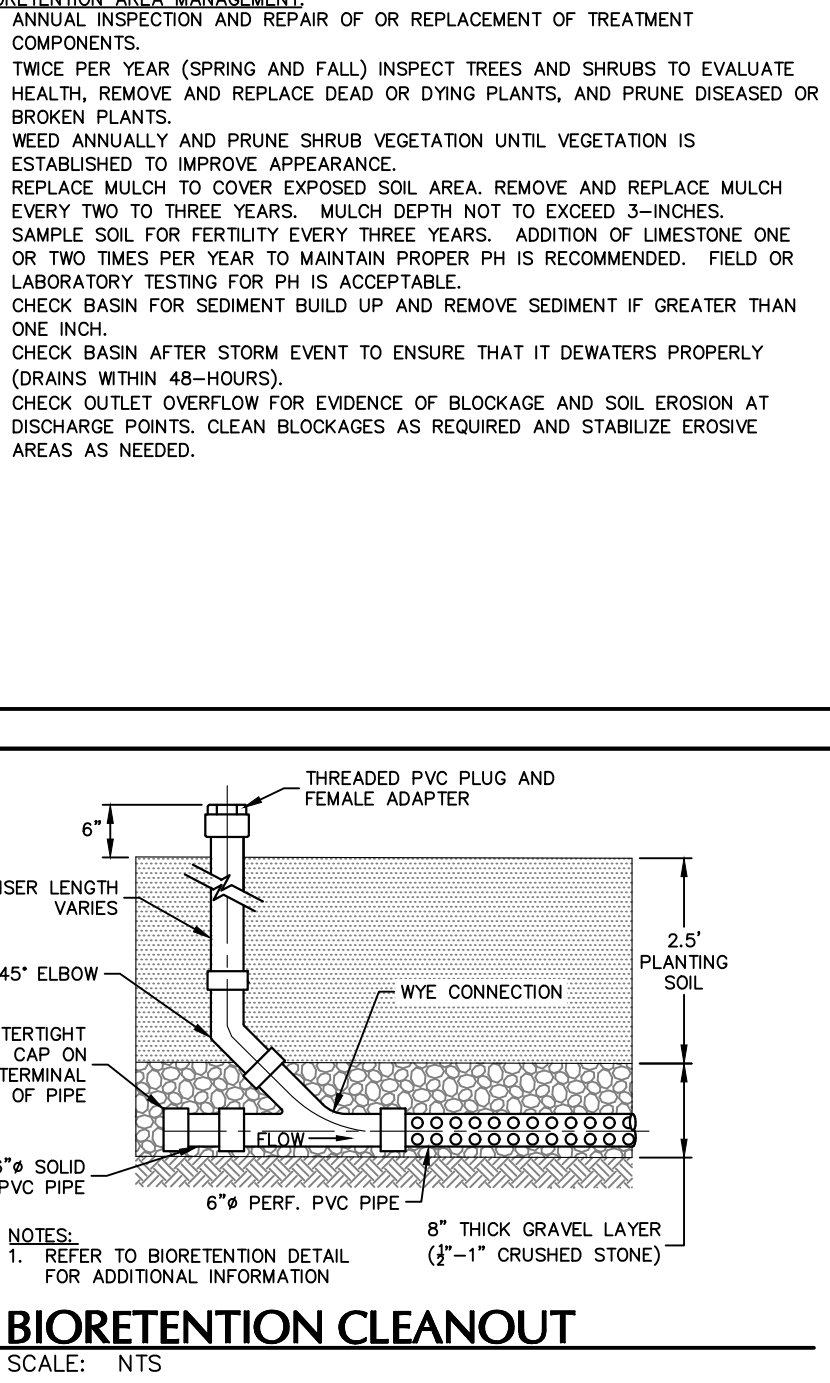
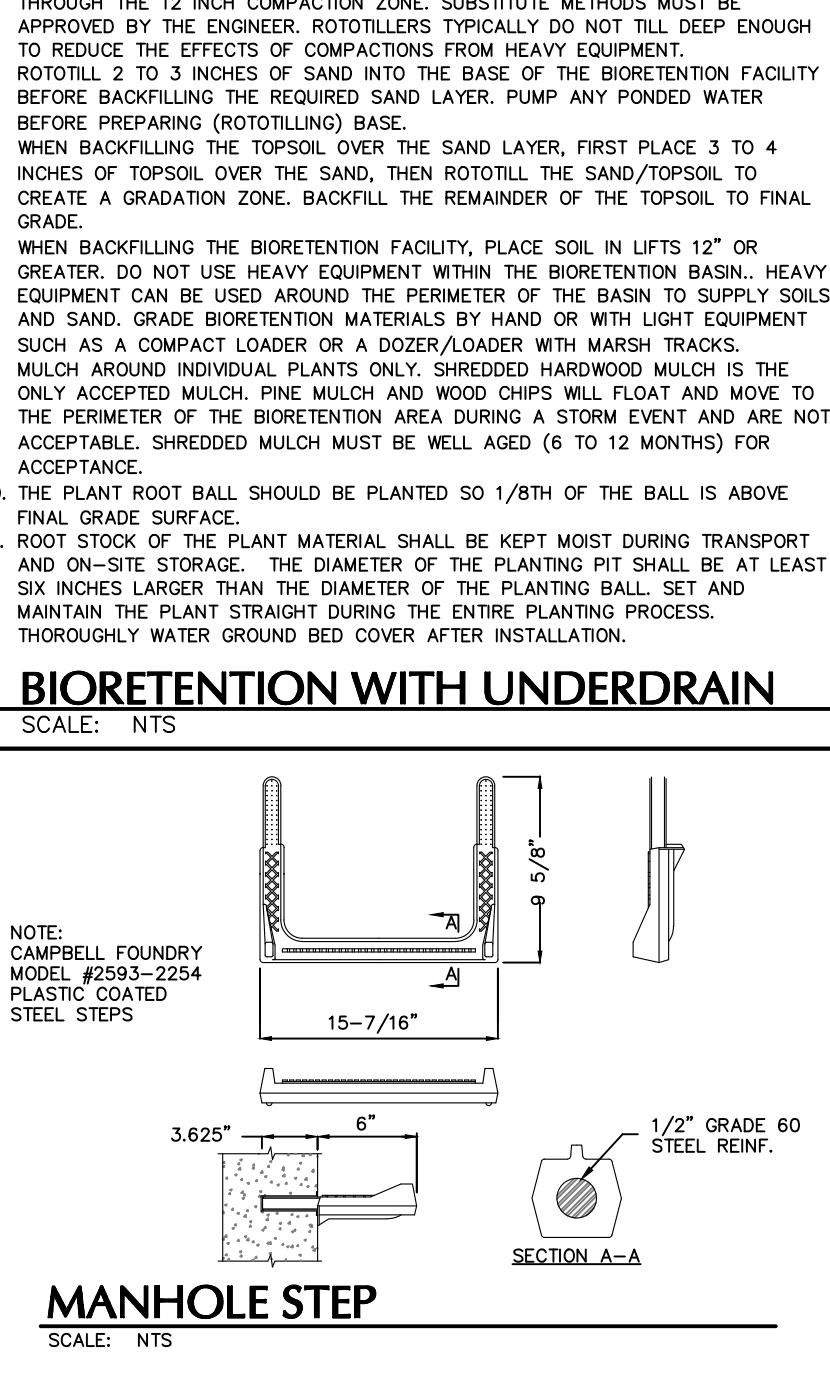
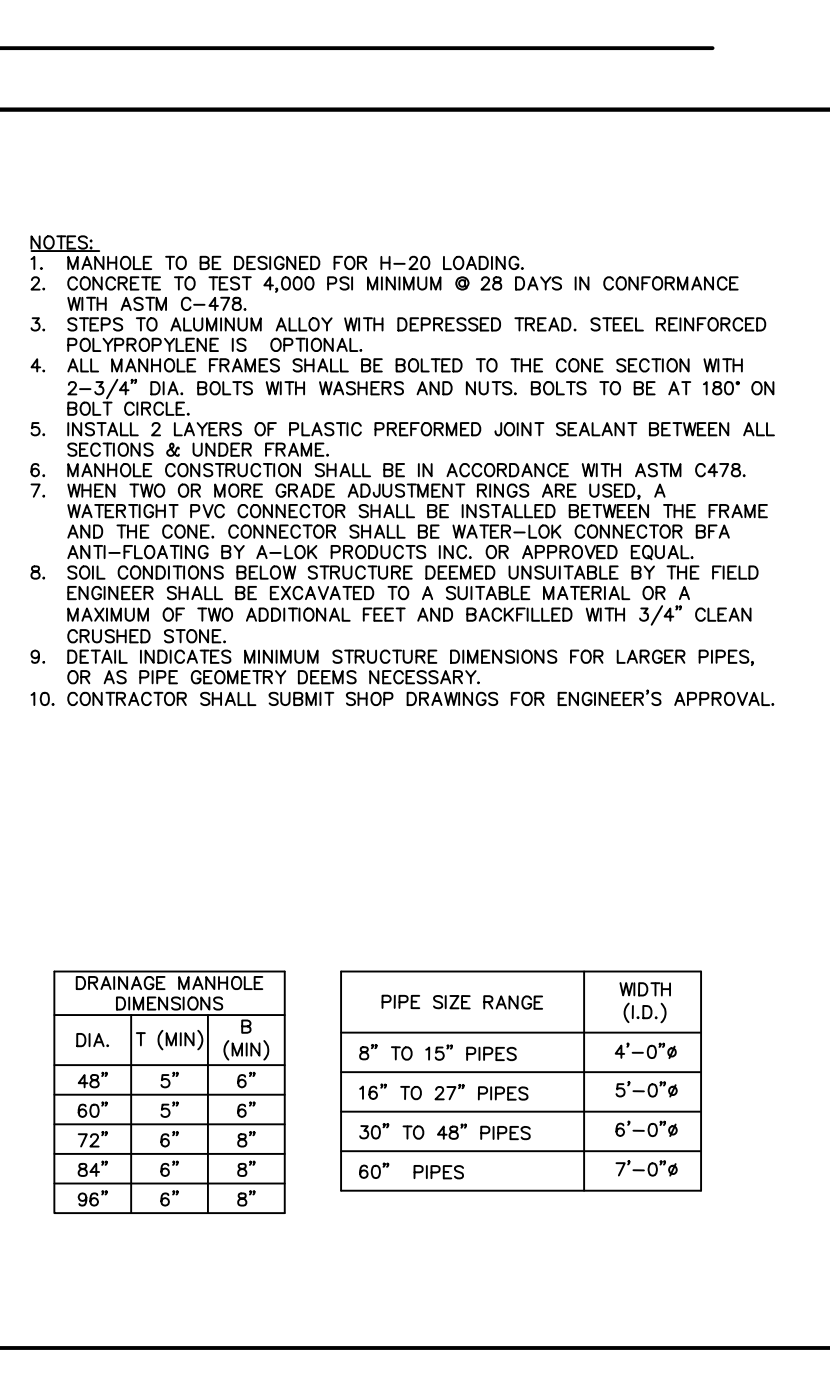
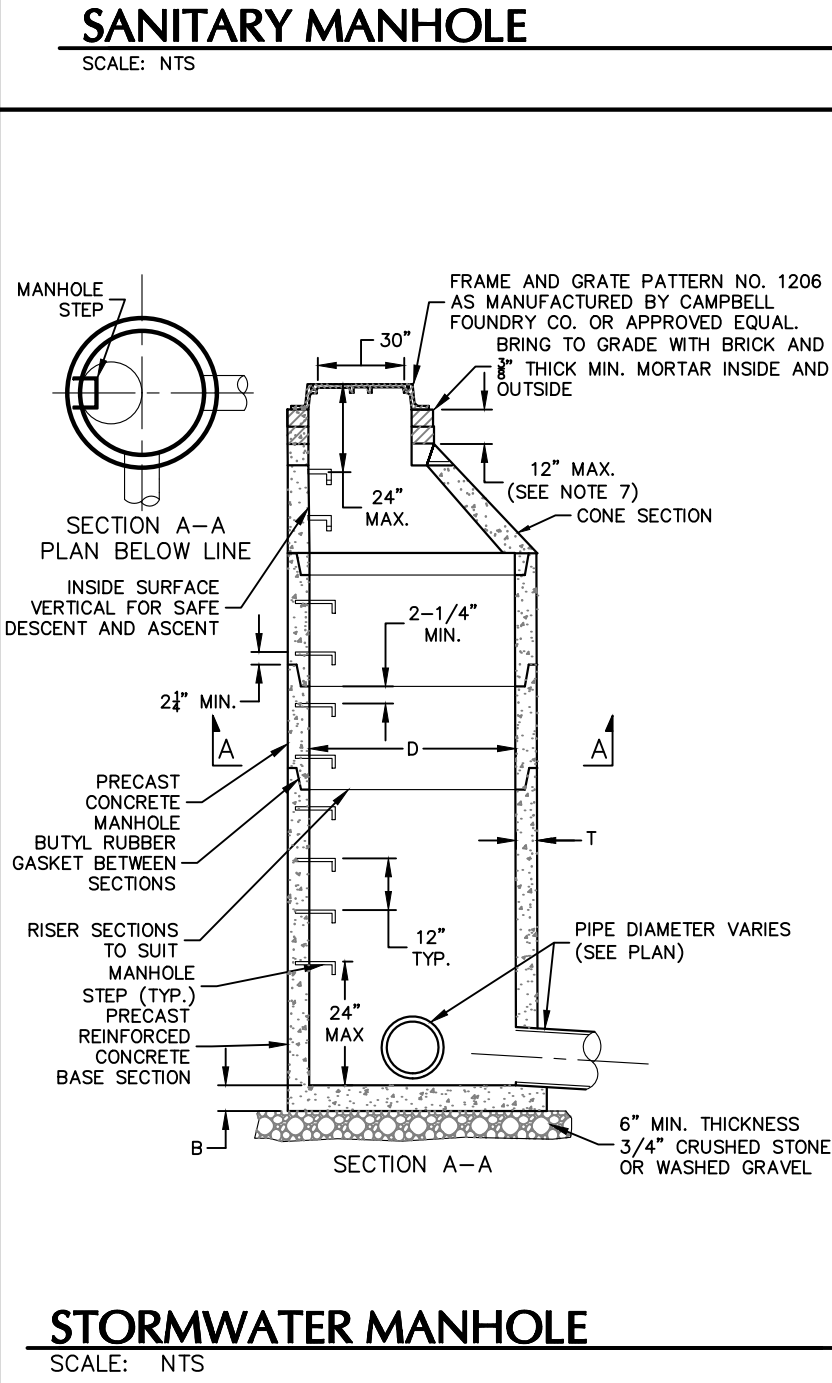
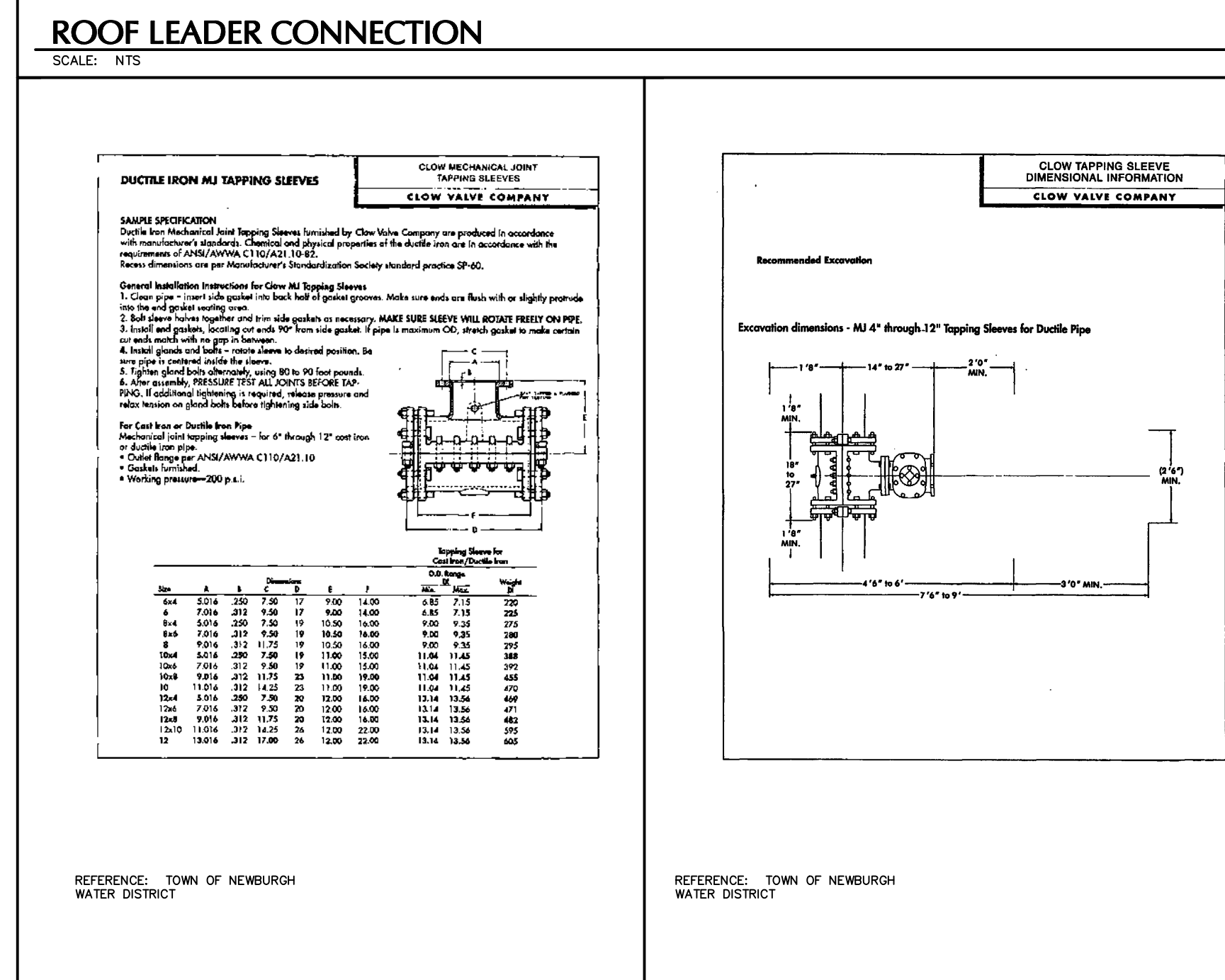
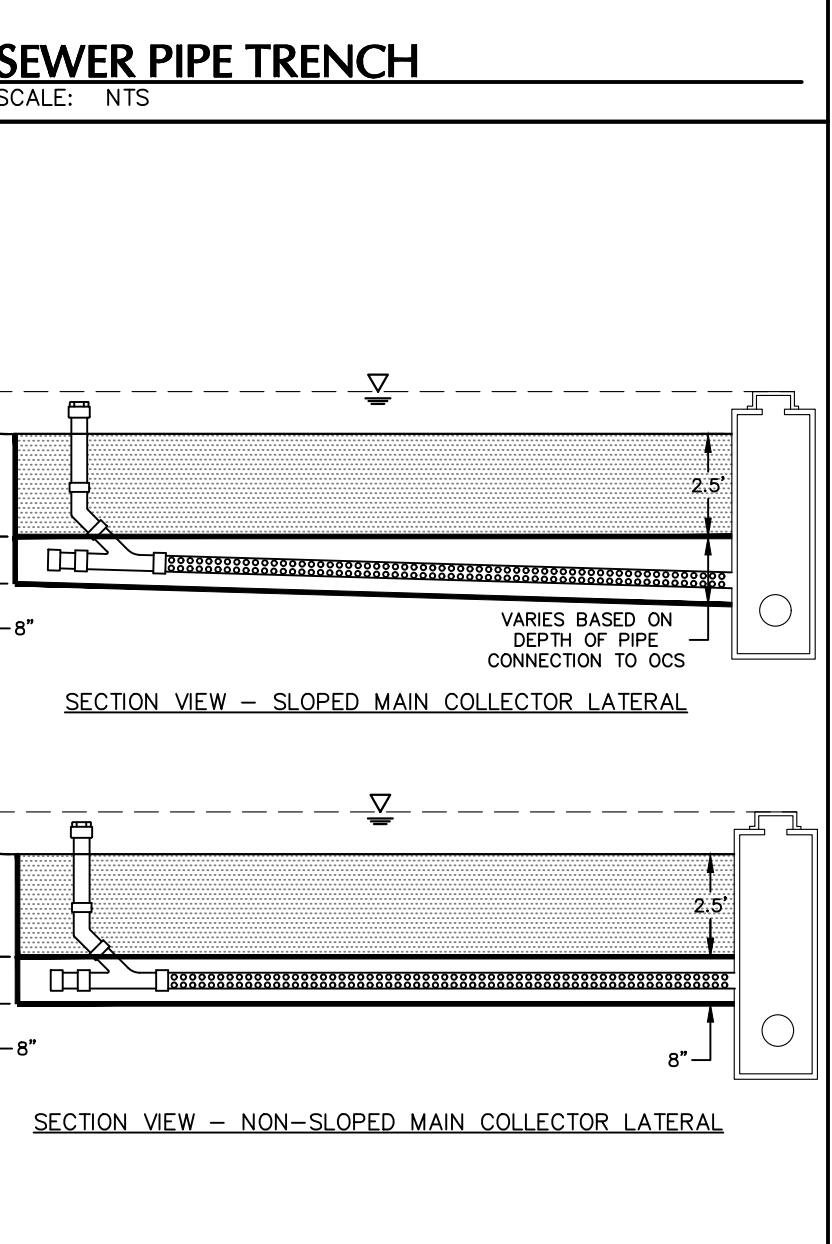
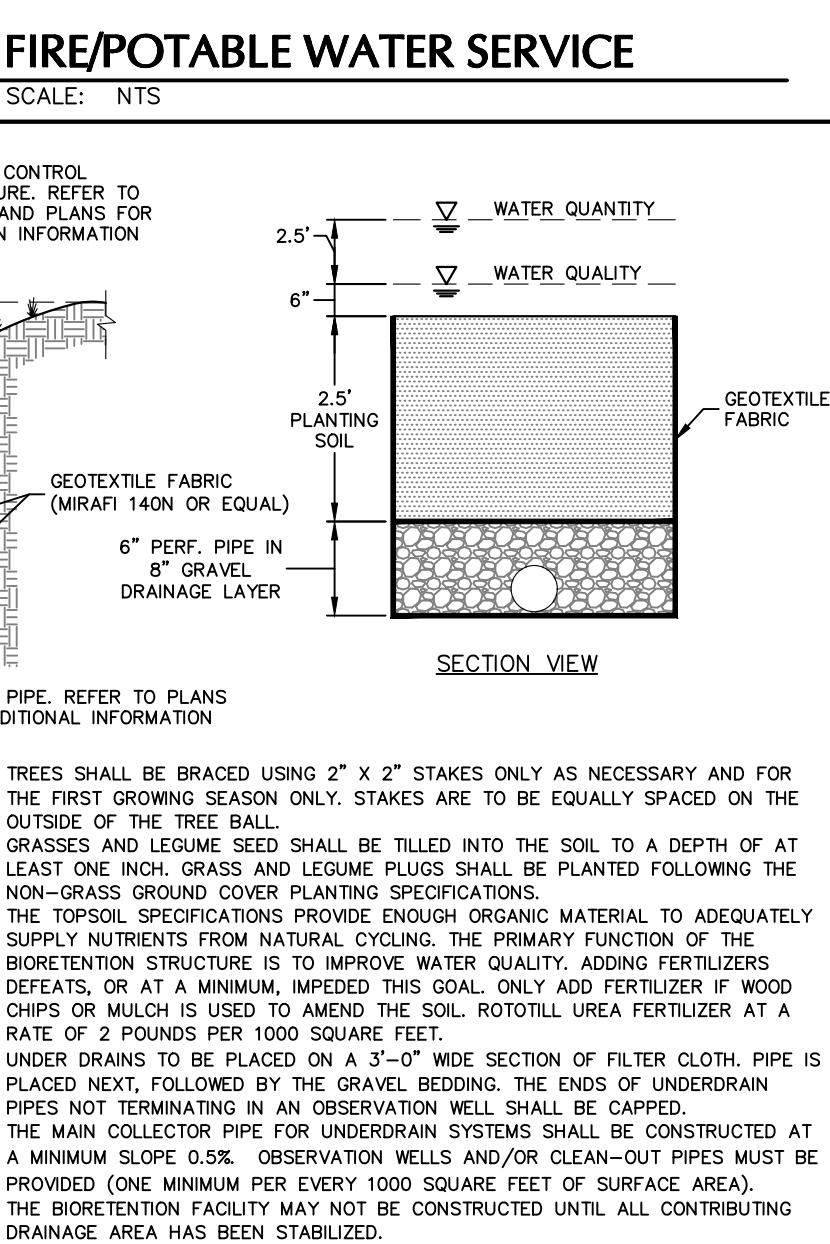
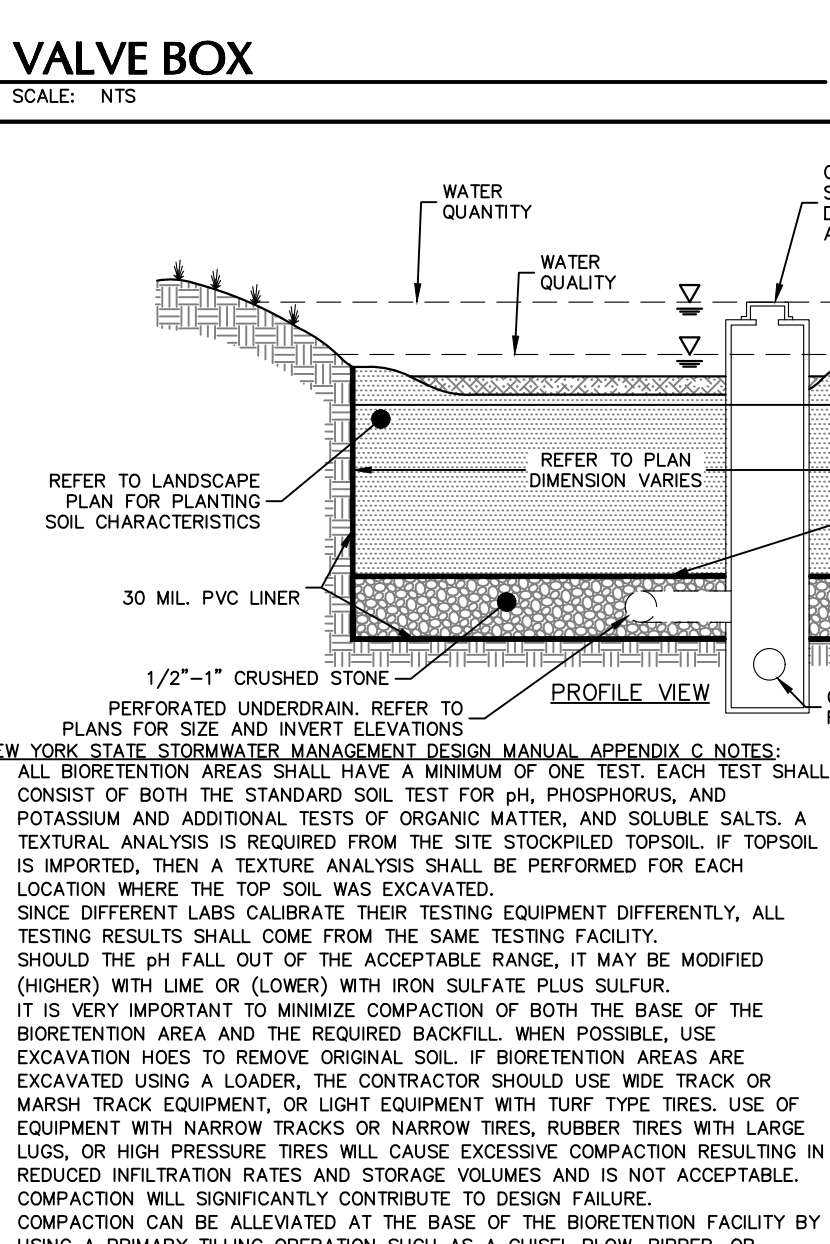
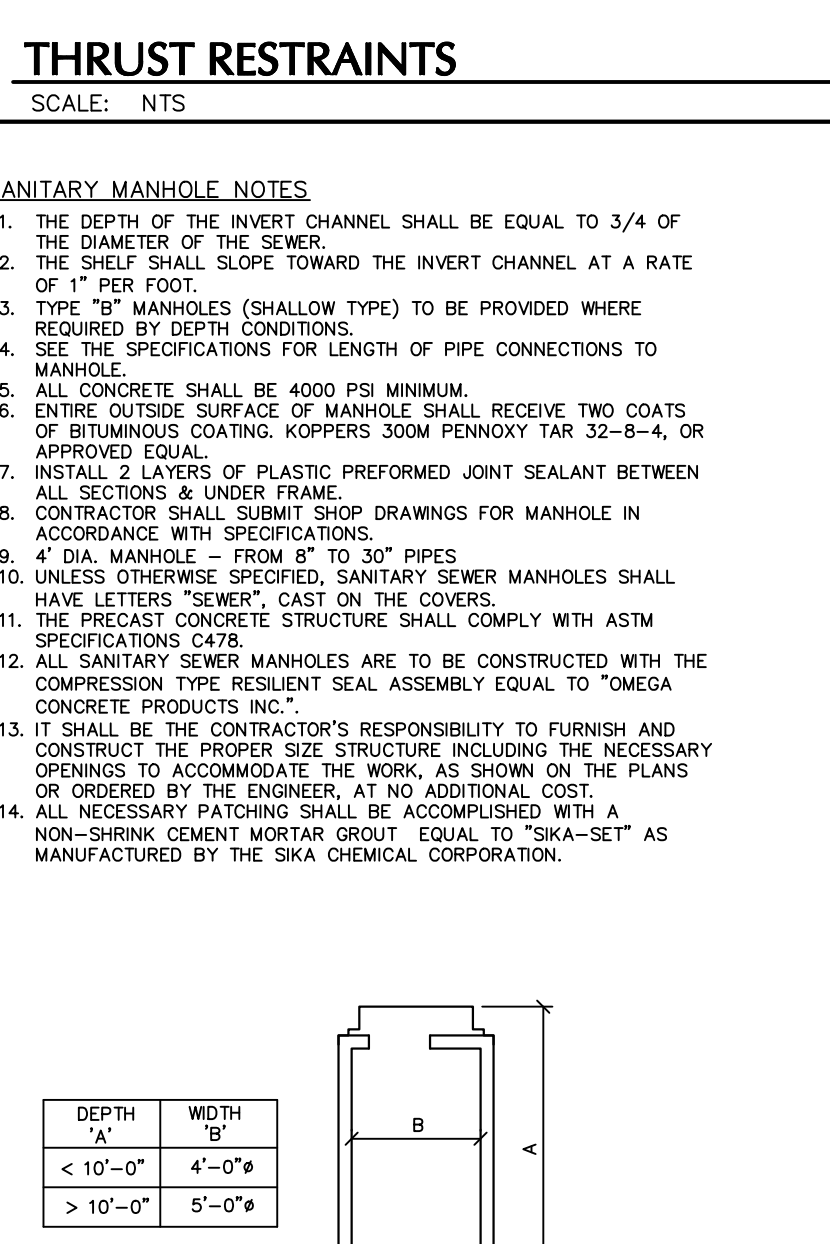
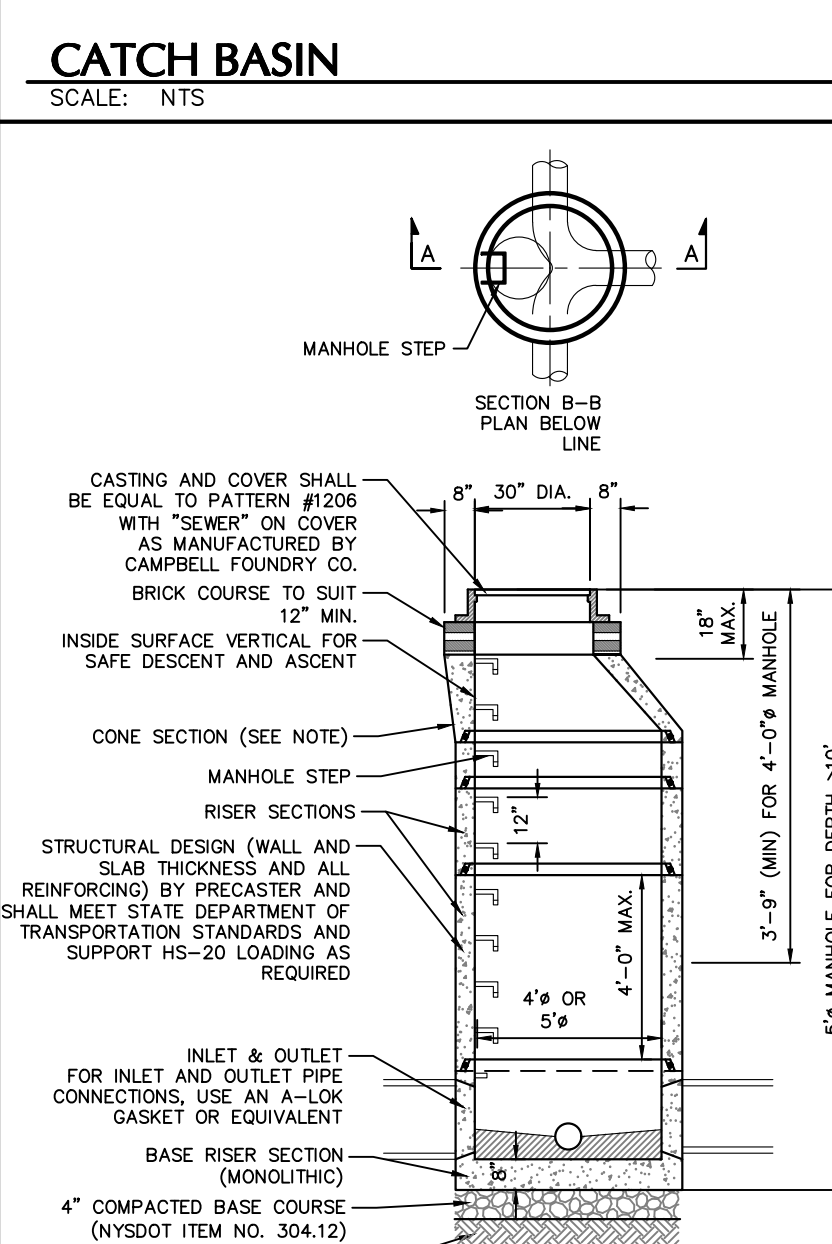
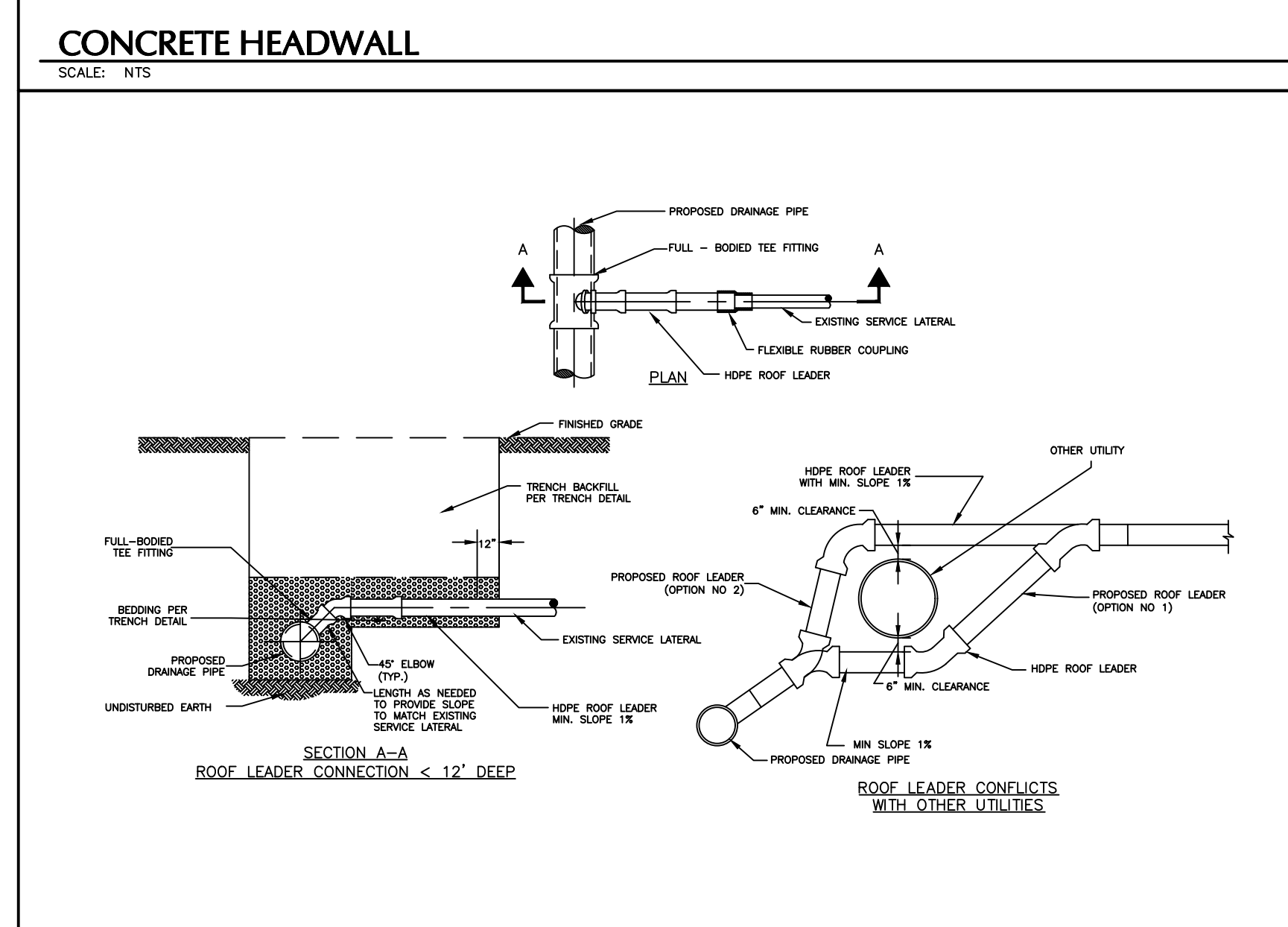
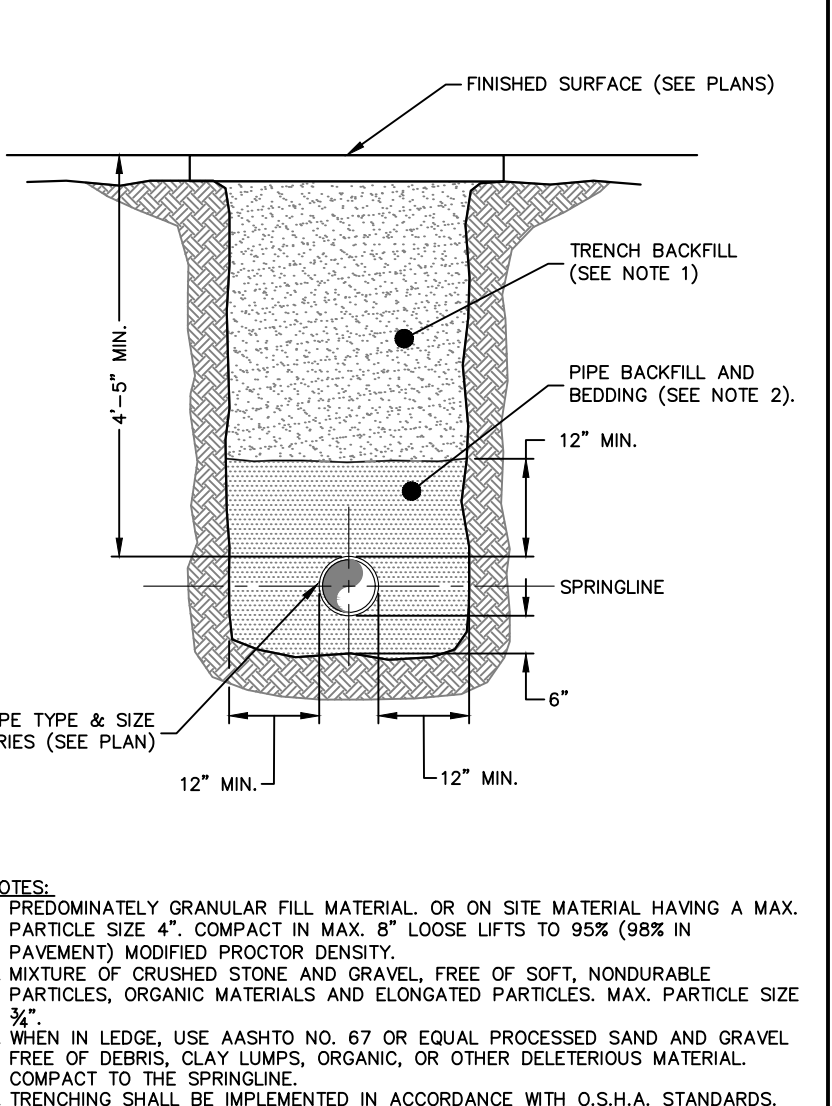
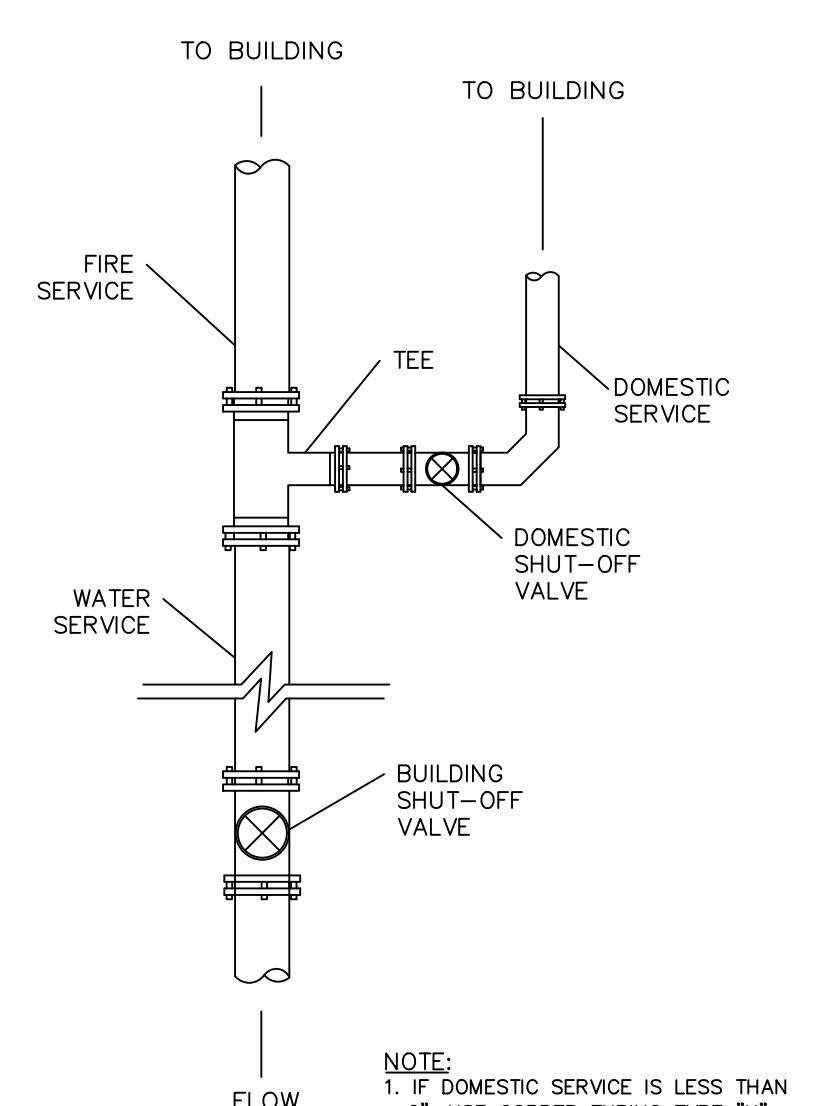
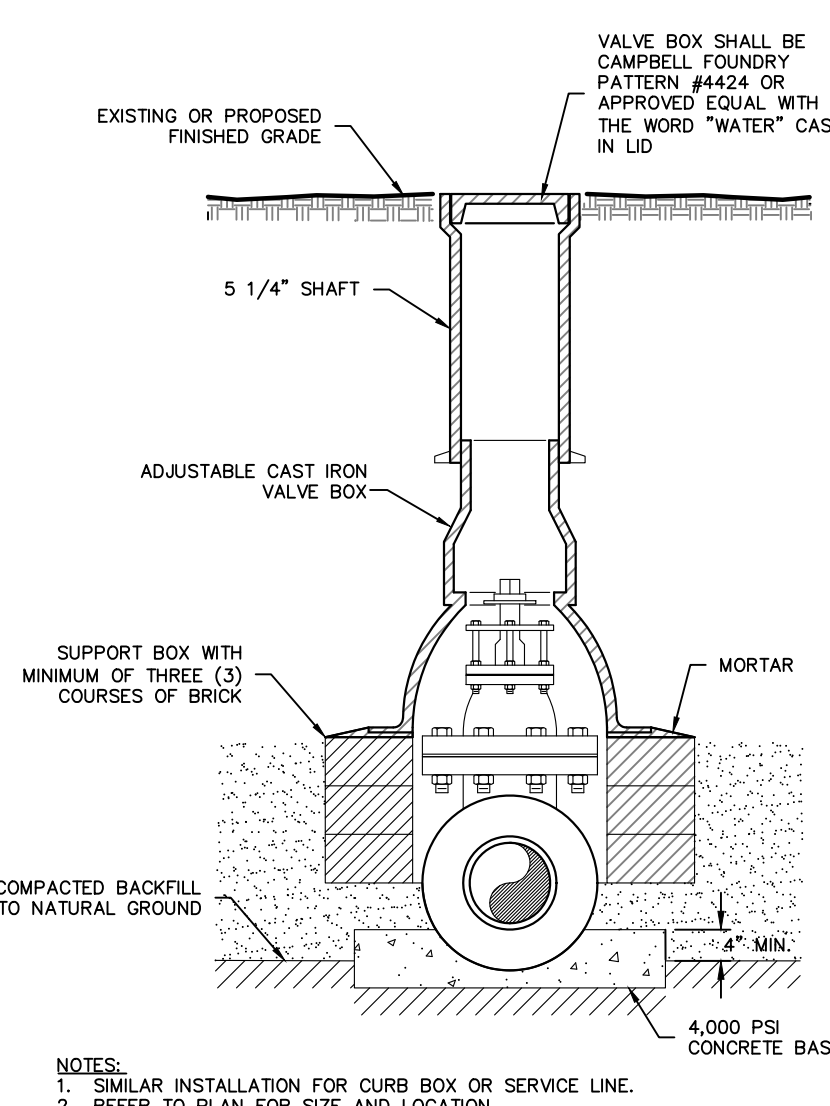
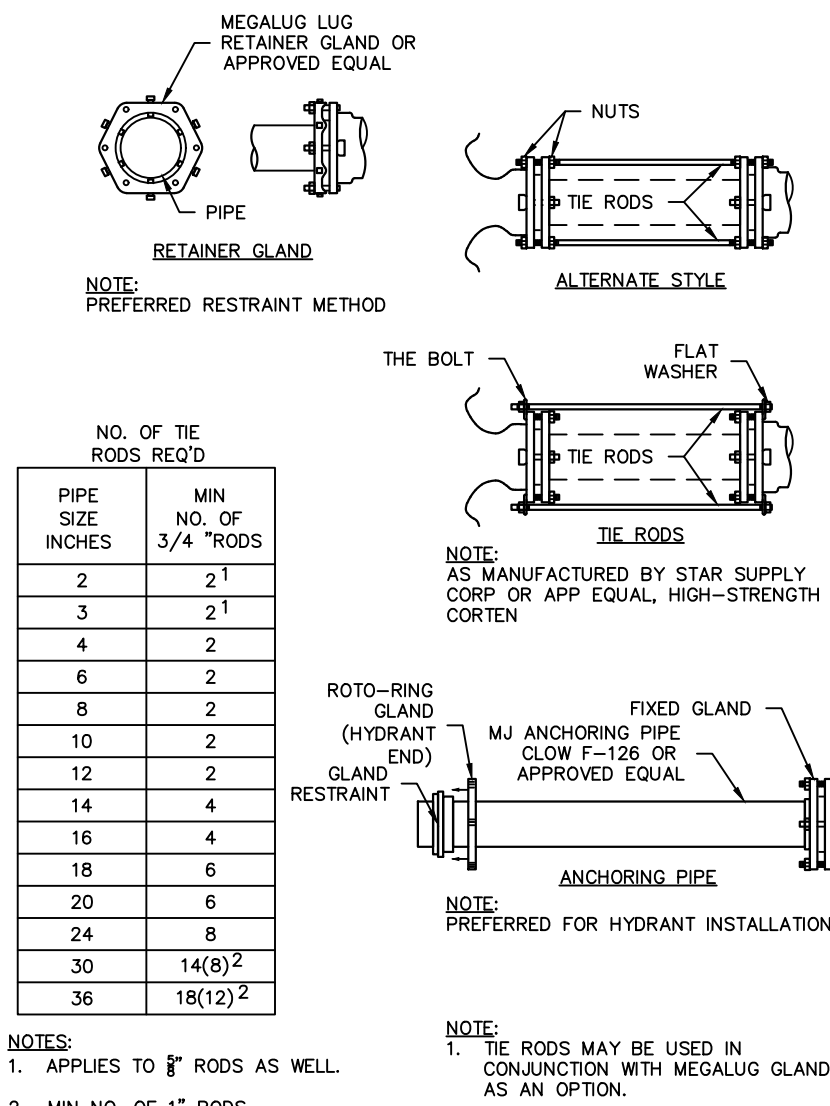
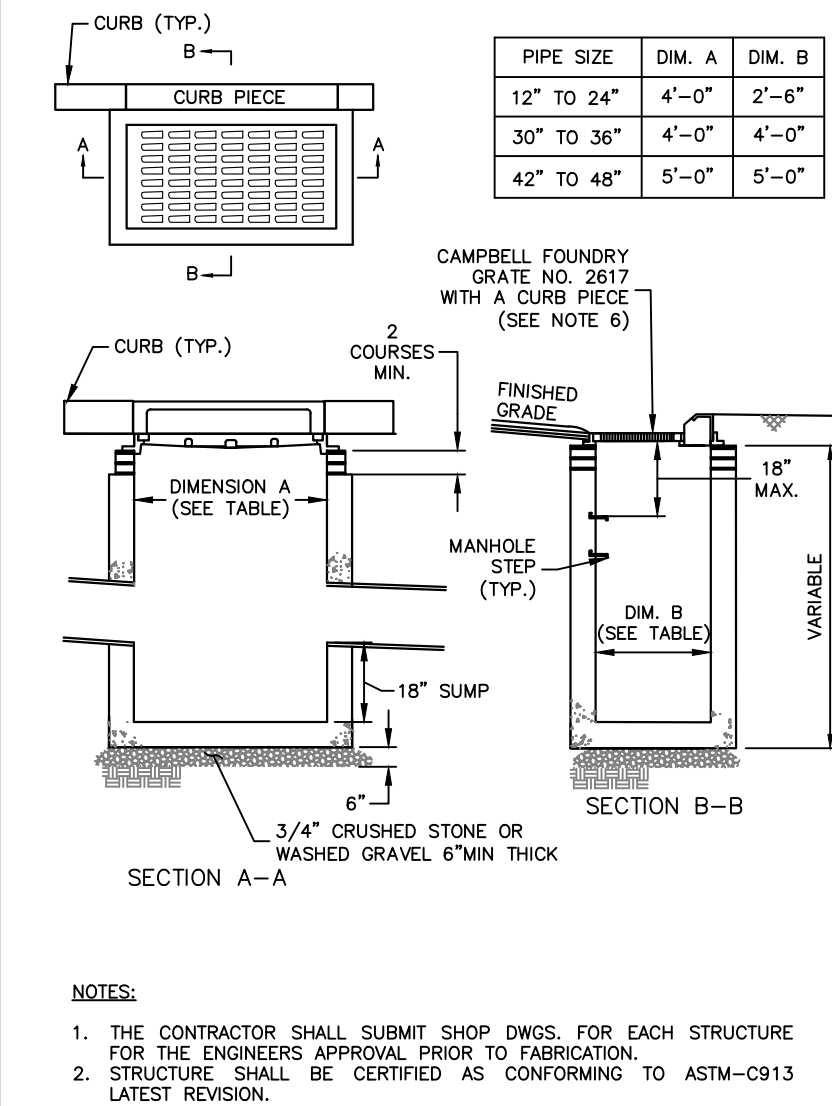
Project
NEWBURGH COMMERCE CENTER
SECTION No. 95, BLOCK No. 1, LOT No. 58
TOWN OF NEWBURGH
ORANGE COUNTY
NEW YORK

Drawing Title
DETAILS (1 OF 3)

Project No.
190071901
Date
NOVEMBER 29, 2021
Drawing No.
CS501
Drawn By
JN
Checked By
CZ
Sheet 9 of 15

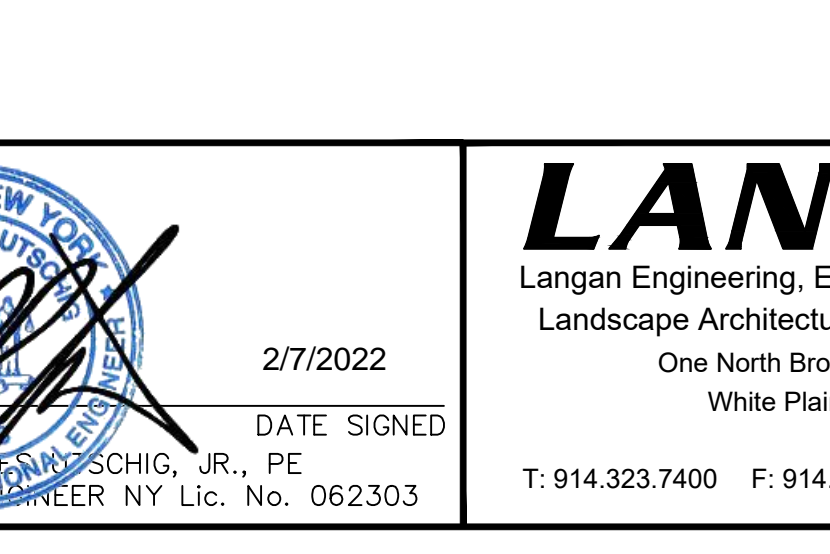


CONCRETE HEADWALL
SCALE: NTS



Date	Description	No.
02/07/22	ADDED DETAILS	3
12/29/21	REVISED PER TOWN COMMENTS	2
11/29/21	PLANNING BOARD SUBMISSION	1

DATE SIGNED: 2/7/2022
DATE SIGNED: SCHIG, JR., PE
PROFESSIONAL ENGINEER NY Lic. No. 062303



LANGAN
Langan Engineering, Environmental, Surveying,
Landscape Architecture and Geology, D.P.C.
One North Broadway, Suite 910
White Plains, NY 10601

NEWBURGH COMMERCE CENTER
SECTION NO. 95, BLOCK NO. 1, LOT NO. 58
TOWN OF NEWBURGH
ORANGE COUNTY
NEW YORK

Project No. 190071901
Date: NOVEMBER 29, 2021
Drawing Title: DETAILS (2 OF 3)
Drawn By: LM
Checked By: CU
Sheet 10 of 15

SITE LIGHTING SCHEDULE

SYMBOL	KEY	QTY.	FIXTURE MANUFACTURER	FIXTURE MODEL	FIXTURE DESCRIPTION	FIXTURE MOUNTING HEIGHT	LAMP	COLOR TEMPERATURE	OPTICS	LUMENS	LLF	FIXTURE CATALOGUE NO.	POLE MANUFACTURER	POLE DESCRIPTION	POLE LENGTH	POLE CATALOGUE NO.	REMARKS
■	A	5	COOPER	GALLEON II	TWIN POLE MOUNTED AREA FIXTURE WITH HOUSE SIDE SHIELD COLOR: BLACK	30'-0"	213W LED	3000K	TYPE 4 WITH SPILL CONTROL AND HOUSE SIDE SHIELD	20,835	0.90	GALN-SA4C-730-U-SL4-HSS-BK	HAPCO	ROUND TAPERED STEEL POLE; COLOR: BLACK	27' (MOUNTED ON 3' HEIGHT BASE)	RTS30B90-4-D18-BA	POLE TO BE FACTORY CUT TO LENGTH OF 27'; MOUNTED ON 3' HEIGHT EXPOSED CONCRETE BASE
■	B	2	COOPER	GALLEON II	SINGLE POLE MOUNTED AREA FIXTURE WITH HOUSE SIDE SHIELD COLOR: BLACK	30'-0"	213W LED	3000K	TYPE 3 WITH SPILL CONTROL AND HOUSE SIDE SHIELD	20,952	0.90	GALN-SA4C-730-U-SL3-HSS-BK	HAPCO	ROUND TAPERED STEEL POLE; COLOR: BLACK	27' (MOUNTED ON 3' HEIGHT BASE)	RTS30B90-4-D190-BA	POLE TO BE FACTORY CUT TO LENGTH OF 27'; MOUNTED ON 3' HEIGHT EXPOSED CONCRETE BASE
■	C	2	COOPER	GALLEON II	SINGLE POLE MOUNTED AREA FIXTURE WITH HOUSE SIDE SHIELD COLOR: BLACK	30'-0"	213W LED	3000K	TYPE 4 WITH SPILL CONTROL AND HOUSE SIDE SHIELD	20,835	0.90	GALN-SA4C-730-U-SL4-HSS-BK	HAPCO	ROUND TAPERED STEEL POLE; COLOR: BLACK	27' (MOUNTED ON 3' HEIGHT BASE)	RTS30B90-4-D190-BA	POLE TO BE FACTORY CUT TO LENGTH OF 27'; MOUNTED ON 3' HEIGHT EXPOSED CONCRETE BASE
■	D	2	COOPER	GALLEON II	SINGLE WALL MOUNTED AREA FIXTURE COLOR: BLACK	30'-0"	213W LED	3000K	TYPE 2 WITH SPILL CONTROL AND HOUSE SIDE SHIELD	20,730	0.90	GALN-SA4C-730-U-SL2-HSS-BK	HAPCO	ROUND TAPERED STEEL POLE; COLOR: BLACK	27' (MOUNTED ON 3' HEIGHT BASE)	RTS30B90-4-D190-BA	POLE TO BE FACTORY CUT TO LENGTH OF 27'; MOUNTED ON 3' HEIGHT EXPOSED CONCRETE BASE
■	E	5	COOPER	GALLEON II	SINGLE WALL MOUNTED AREA FIXTURE COLOR: BLACK	30'-0"	213W LED	3000K	TYPE 4 FORWARD THROW WITH HOUSE SIDE SHIELD	18,239	0.90	GALN-SA4C-730-U-T4FT-HSS-BK	HAPCO	ROUND TAPERED STEEL POLE; COLOR: BLACK	27' (MOUNTED ON 3' HEIGHT BASE)	RTS30B90-4-D190-BA	POLE TO BE FACTORY CUT TO LENGTH OF 27'; MOUNTED ON 3' HEIGHT EXPOSED CONCRETE BASE
■	F	5	COOPER	GALLEON II	SINGLE WALL MOUNTED AREA FIXTURE COLOR: BLACK	30'-0"	269W LED	3000K	TYPE 4 FORWARD THROW	31,993	0.90	GALN-SA5C-730-U-T4FT-WM-BK	N/A	N/A	N/A	N/A	N/A
■	G	2	COOPER	GALLEON II	SINGLE WALL MOUNTED AREA FIXTURE COLOR: BLACK	30'-0"	213W LED	3000K	TYPE 2 WITH SPILL CONTROL	25,283	0.90	GALN-SA4C-730-U-SL2-WM-BK	N/A	N/A	N/A	N/A	N/A
■	H	10	COOPER	IMPACT ELITE TRAPEZOID	SINGLE WALL MOUNTED AREA FIXTURE COLOR: BLACK	8'-6"	134W LED	3000K	TYPE 2	4,576	0.90	ISS-SA1C-730-U-T2-BK	N/A	N/A	N/A	N/A	N/A

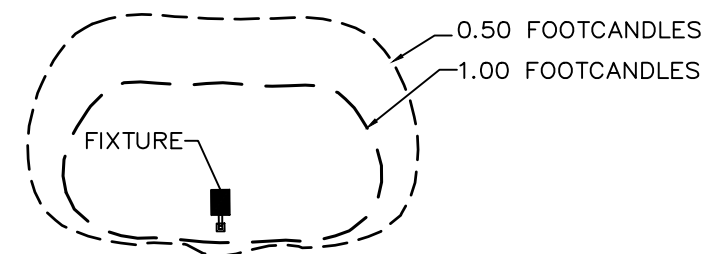
NOTE:
1. REFER TO ELECTRICAL DRAWINGS FOR SITE LIGHTING VOLTAGES.

STATISTICS

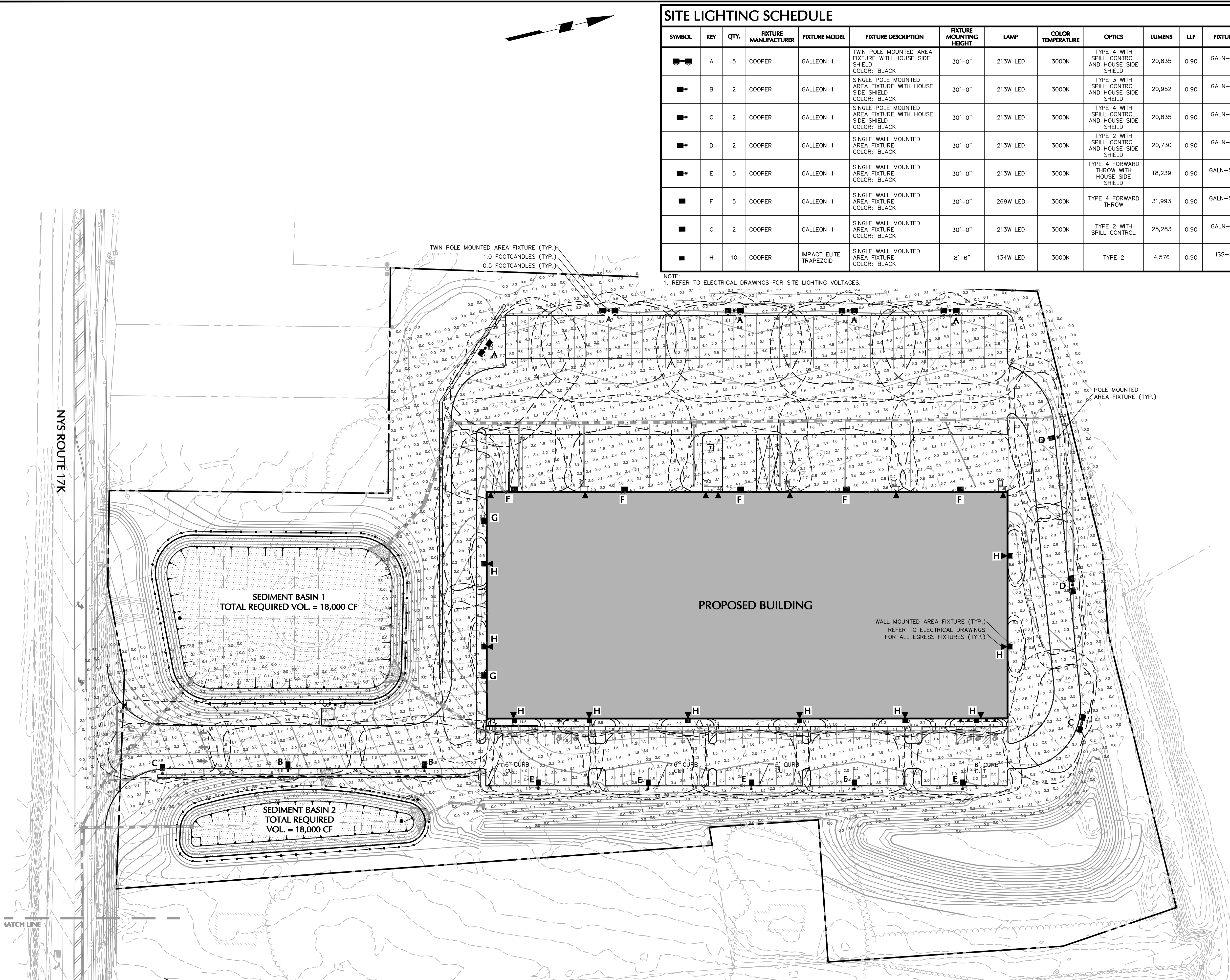
DESCRIPTION	AVG.	MAX.	MIN.	MAX./MIN.	AVG./MIN.
BUILDING ENTRANCE - NORTH	12.7 fc	12.7 fc	12.7 fc	1.0:1	1.00:1
BUILDING ENTRANCE - SOUTH	19.3 fc	19.3 fc	19.3 fc	1.0:1	1.00:1
DRIVE AISLE - NORTH	2.62 fc	4.3 fc	1.0 fc	4.3:1	2.62:1
DRIVE AISLE - SOUTH	2.52 fc	7.8 fc	1.0 fc	7.8:1	2.52:1
LOADING	2.46 fc	4.8 fc	1.2 fc	4.0:1	2.05:1
OPEN TRUCK YARD	1.84 fc	6.3 fc	1.2 fc	5.2:1	1.53:1
PARKING	1.87 fc	6.2 fc	1.0 fc	6.2:1	1.87:1
SIDEWALK	5.35 fc	18.1 fc	1.0 fc	18.1:1	5.35:1
TRAILER STORAGE	4.34 fc	9.7 fc	1.4 fc	6.9:1	3.10:1

NOTE:
1. LIGHT PHOTOMETRY AND CALCULATIONS FOR EXISTING LIGHTING ARE NOT INCLUDED IN THE ABOVE STATISTICS.

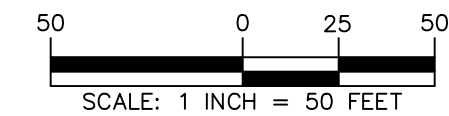
PHOTOMETRIC LIGHTING TEMPLATE:



NOTE: THE PHOTOMETRIC TEMPLATE REPRESENTS LIGHT THROW FOR EACH INDIVIDUAL FIXTURE AND DOES NOT REPRESENT LIGHT COMING FROM OTHER SOURCES.



NOTE: SEE SHEET LL501 FOR LIGHTING NOTES AND DETAILS



Date	Description	No.
01/07/22	REVISED SUBMISSION	2
10/08/21	SCHEMATIC DESIGN DOCUMENTS	1

Professional Engineer Seal for Michael Szilagyi, License No. 1001901, State of New York. Includes signature and date signed 2/7/2022.

LANGAN
Langan Engineering, Environmental, Surveying, Landscape Architecture and Geology, D.P.C.
One North Broadway, Suite 910
White Plains, NY 10601
T: 914.323.7400 F: 914.323.7401 www.langan.com

Project
NEWBURGH COMMERCE CENTER
SECTION No. 95, BLOCK No. 1, LOT No. 58
TOWN OF NEWBURGH
ORANGE COUNTY NEW YORK

Drawing Title
SITE LIGHTING PLAN

Project No. 190071901
Date: DECEMBER 30, 2021
Drawn By: AC
Checked By: MJ
Drawing No. LL101
Sheet 12 of 15

SITE LIGHTING NOTES:

GENERAL

1. POINT-BY-POINT CALCULATIONS PROVIDED WITHIN HAVE BEEN PREPARED IN ACCORDANCE TO IESNA STANDARDS AND IN CONSIDERATION OF THE VARIABLES WITHIN THESE NOTES AND SITE LIGHTING SCHEDULE. THE VALUES SHOWN ON THE PLANS ARE NOT AN INDICATION OF THE INITIAL LIGHT INTENSITIES OF THE LAMPS. THESE VALUES ARE AN APPROXIMATION OF THE MAINTAINED INTENSITIES DELIVERED TO THE GROUND PLANE USING INDUSTRY STANDARD LIGHT LOSS FACTORS (LLF) WHICH COVER LAMP DEGRADATION AND NATURAL BUILDUP / DIRT DEGRADATION ON THE FIXTURE LENS. THE LIGHTING PLAN IS DESIGNED WITH AN INDUSTRY STANDARD LLF IN ACCORDANCE WITH GUIDANCE AS PROVIDED BY IESNA. MINOR VARIATIONS IN TOPOGRAPHY, PHYSICAL OBSTRUCTIONS, AMBIENT OR ADJACENT LIGHT SOURCES AND/OR OTHER POTENTIAL IMPACTS HAVE NOT BEEN INCLUDED IN THESE CALCULATIONS. THEREFORE, AS-BUILT LIGHT INTENSITIES MAY VARY, IN EITHER DIRECTION, FROM WHAT IS EXPLICITLY PORTRAYED WITHIN THESE DRAWINGS NO GUARANTEE OF LIGHT LEVELS IS EXPRESSED OR IMPLIED BY THE POINT BY POINT CALCULATIONS SHOWN ON THESE PLANS.

2. LIGHT LEVEL POINT SPACING IS 10 FT. LEFT TO RIGHT AND 10 FT. TOP TO BOTTOM. POINT BY POINT CALCULATIONS ARE BASED ON THE LIGHT LOSS FACTOR AS STATED IN THE LIGHTING SCHEDULE.

COMPLIANCE

3. ALL SITE LIGHTING RELATED WORK AND MATERIALS SHALL COMPLY WITH CITY, COUNTY, AND OTHER APPLICABLE GOVERNING AUTHORITY REQUIREMENTS.

4. LIGHTING LAYOUT COMPLIES WITH THE ILLUMINATING ENGINEERING SOCIETY OF NORTH AMERICA (IESNA) SAFETY STANDARDS FOR LIGHT LEVELS.

COORDINATION

5. CONTRACTOR TO COORDINATE POWER SOURCE WITH LIGHT FIXTURES TO ENSURE ALL SITE LIGHTING IS OPERATING EFFECTIVELY, EFFICIENTLY AND SAFELY.

6. REFER TO ELECTRIFICATION PLAN FOR PROVIDING ADEQUATE POWER FOR SITE LIGHTING.

7. CONTRACTOR TO COORDINATE LOCATION OF EASEMENTS, UNDERGROUND UTILITIES AND DRAINAGE BEFORE DRILLING POLE BASES.

8. INSTALLATION OF ALL LIGHTING FIXTURES, POLES, FOOTINGS, AND FEEDER CABLE TO BE COORDINATED WITH ALL SITE WORK TRADES TO AVOID CONFLICT WITH FINISHED AND PROPOSED WORK.

9. CONTRACTOR TO COORDINATE INSTALLATION OF UNDERGROUND FEEDER CABLE FOR EXTERIOR LIGHTING WITH EXISTING AND PROPOSED UTILITIES, SITE DRAINAGE SYSTEMS, AND PAVING. CONTRACTOR SHALL PROMPTLY NOTIFY THE OWNER'S REPRESENTATIVE SHOULD ANY UTILITIES, NOT SHOWN ON THE PLANS, BE FOUND DURING EXCAVATIONS.

POLES AND FOOTINGS

10. PROVIDE A CONCRETE BASE FOR EACH LIGHT POLE AT THE LOCATIONS INDICATED ON THE CONSTRUCTION DRAWINGS AND/OR IN ACCORDANCE WITH PROJECT PLANS AND SPECIFICATIONS RELATING DIRECTLY TO CAST-IN-PLACE CONCRETE. THE USE OF ALTERNATE LIGHTING FOUNDATIONS, SUCH AS PRECAST, MAY CHANGE THE SIZING AND REINFORCEMENT REQUIREMENTS FROM THOSE SHOWN ON THESE PLANS. CONTRACTOR TO SUBMIT SHOP DRAWINGS FOR REVIEW PRIOR TO ORDERING ANY SUBSTITUTED PRODUCTS.

11. CONTRACTOR SHALL EXAMINE AND VERIFY THAT SOIL CONDITIONS ARE SUITABLE TO SUPPORT LOADS EXERTED UPON THE FOUNDATIONS DURING EXCAVATION. CONTRACTOR SHALL NOTIFY ENGINEER OF ANY UNSATISFACTORY CONDITIONS.

12. POLE FOUNDATIONS SHALL NOT BE POURED IF FREE STANDING WATER IS PRESENT IN EXCAVATED AREA.

13. ALL POLES HIGHER THAN 25 FT. SHALL BE EQUIPPED WITH FACTORY INSTALLED VIBRATION DAMPENERS.

WALL MOUNTED FIXTURES

14. CONTRACTOR TO COORDINATE INSTALLATION OF ALL THE WALL MOUNTED FIXTURES AND ELECTRICAL CONNECTIONS TO SITE STRUCTURE(S) WITH BUILDING MEP, ARCHITECT, AND/OR OWNER.

15. INSTALLATION AND ELECTRICAL CONNECTIONS FOR WALL MOUNTED FIXTURES TO BE COORDINATED WITH ARCHITECTURAL, STRUCTURAL, UTILITY AND SITE PLANS AND TO BE IN ACCORDANCE WITH ALL APPLICABLE CODES.

ADJUSTMENT AND INSPECTION

16. CONTRACTOR TO OPERATE EACH LUMINAIRE AFTER INSTALLATION AND CONNECTION. INSPECT FOR IMPROPER CONNECTIONS AND OPERATION.

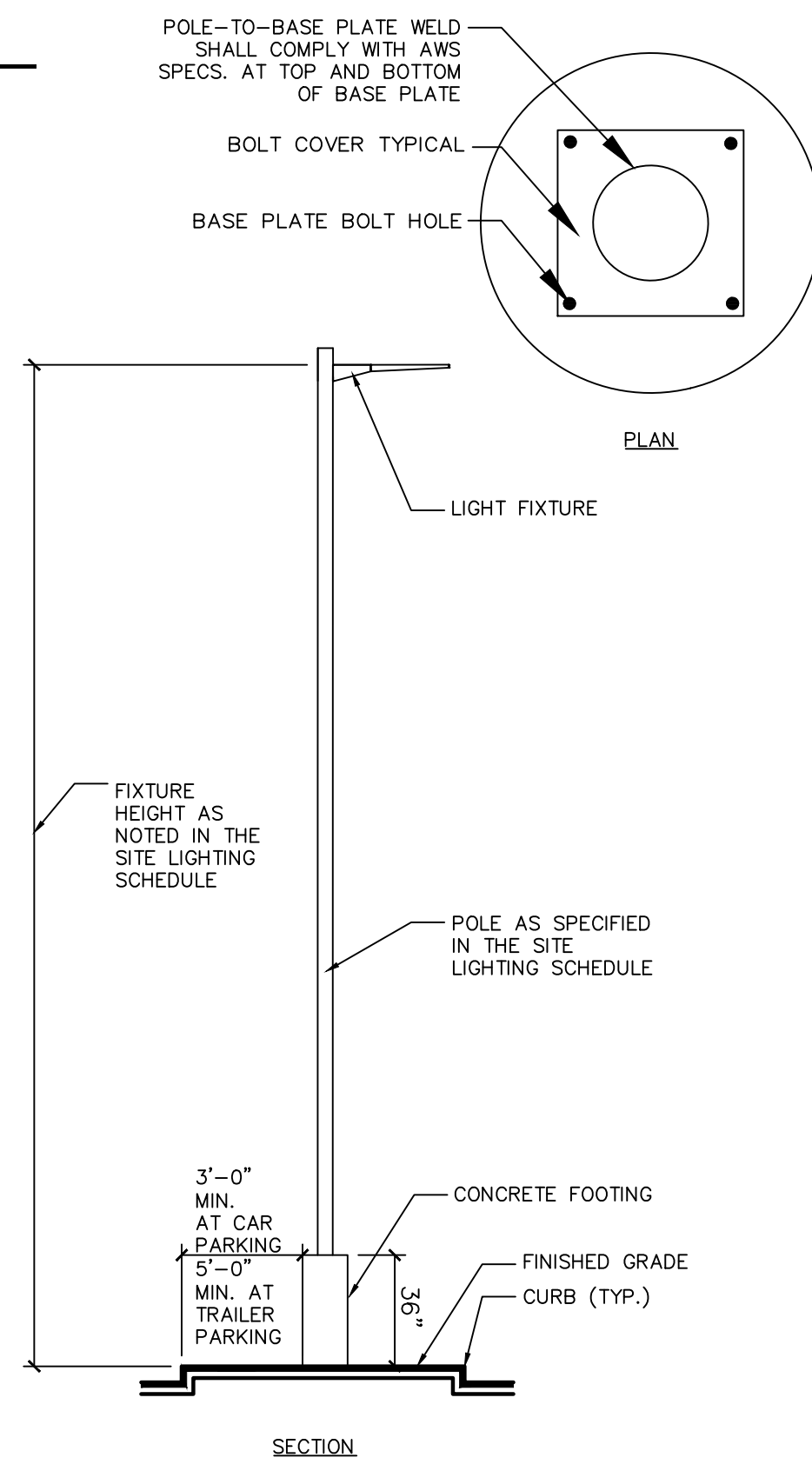
17. CONTRACTOR TO AIM AND ADJUST ALL LUMINAIRES TO PROVIDE ILLUMINATION LEVELS AND DISTRIBUTION AS INDICATED ON THE CONSTRUCTION DRAWINGS OR AS DIRECTED BY THE LANDSCAPE ARCHITECT AND/OR OWNER.

18. CONTRACTOR TO CONFIRM THAT LIGHT FIXTURES, TILT ANGLE AND AIMING MATCH SPECIFICATIONS ON THE PLANS.

REQUIREMENTS FOR ALTERNATES

19. ALL LIGHTING SUBSTITUTIONS MUST BE MADE WITHIN 14 DAYS PRIOR TO THE BID DATE TO PROVIDE AMPLE TIME FOR REVIEW AND TO ISSUE AN ADDENDUM INCORPORATING THE SUBSTITUTION WITH THE FOLLOWING REQUIREMENTS:

- A. ANY SUBSTITUTION TO LIGHTING FIXTURES, POLES, ETC. MUST BE APPROVED BY THE OWNER, ENGINEER AND TENANTS. ANY COST ASSOCIATED WITH REVIEW AND/OR APPROVAL OF THE SUBSTITUTIONS SHALL BE ENTIRELY BORNE BY THE CONTRACTOR
- B. COMPUTER PREPARED PHOTOMETRIC LAYOUT OF THE PROPOSED LIGHTED AREA WHICH INDICATES, BY ISOFOOTCANDLE, THE SYSTEM'S PERFORMANCE.
- C. A PHOTOMETRIC REPORT FROM A NATIONAL INDEPENDENT TESTING LABORATORY WITH REPORT NUMBER, DATE, FIXTURE CATALOG NUMBER, LUMINAIRE AND LAMP SPECIFICATIONS; IES CALCULATIONS; POINT BY POINT FOOT CANDLE PLAN, STATISTIC ZONES SHOWING AVERAGE, MAXIMUM, MINIMUM AND UNIFORMITY RATIOS, SUMMARY, ISOLUX PLOT, AND CATALOGUE CUTS. CATALOGUE CUTS MUST IDENTIFY OPTICS, LAMP TYPE, DISTRIBUTION TYPE, REFLECTOR, LENS, BALLASTS, WATTAGE, VOLTAGE, FINISH HOUSING DESCRIPTION AND ALL OTHER PERTINENT INFORMATION.
- D. POLE MANUFACTURER AASHTO CALCULATIONS INDICATING THE POLE AND ANCHOR BOLTS BEING SUBMITTED ARE CAPABLE OF SUPPORTING THE POLE AND FIXTURE SYSTEMS BEING UTILIZED IN ACCORDANCE WITH THE CONTRACT DOCUMENTS.
- E. THE UNDERWRITERS LABORATORY LISTING AND FILE NUMBER FOR THE SPECIFIC FIXTURE(S) TO BE UTILIZED.
- F. A COLOR PHOTOGRAPH THAT CLEARLY SHOWS THE REPLACEMENT FIXTURE POLE MOUNTED, THE FIXTURE'S COLOR, FINISH, AND PHYSICAL CHARACTERISTICS.



NOTES:
 1. ALL LIGHT POLES TO RECEIVE FACTORY INSTALLED VIBRATION DAMPENERS.
 2. REFER TO THE PLANS FOR THE DIMENSION FROM FACE OF CURB TO FOOTING AT TRAILER PARKING.

1 LIGHT FIXTURE AND POLE NTS

Project	Catalog #	Type
Prepared by	Notes	Date

McGraw-Edison
GALN Galleon II
 Area / Site Luminaire
 Product Features

Interactive Menu

- Ordering Information page 2
- Mounting Details page 3
- Optical Distributions page 5
- Product Specifications page 8
- Energy and Performance Data page 9
- Control Options page 10

Product Certifications

UL, DLC, IP66, etc.

Quick Facts

- Lumen packages range from 3,300 - 73,500 (33W - 552W)
- 16 optical distributions
- Efficacy up to 159 lumens per watt

Dimensional Details

Standard Arm

Number of Light Fixtures	Height 'H'	Height Length 'L'	Height with Standard or Std. Arm	Clearance 'C'
14	10'	22'	29.5'	0.95'
84	22'	22'	29.5'	0.95'
74	22'	29.5'	48.5'	1.1'

Connected Systems

- WaveLinx Lite
- WaveLinx

2 FIXTURE TYPE 'A, B, C, D, E, & F' NTS

RTS Round Tapered Steel Pole
No Arm - 4-Bolt Base

Removable Pole Cap (Storm Option Available)
D Top Diameter
B Wall Thickness
 Round Tapered Steel Tube
 ASTM A510 Grade A Steel

A Mounting Height

Handhole
C Butt Diameter
 4-Bolt Base With Cover

Product Certifications

UL, IP66, etc.

Quick Facts

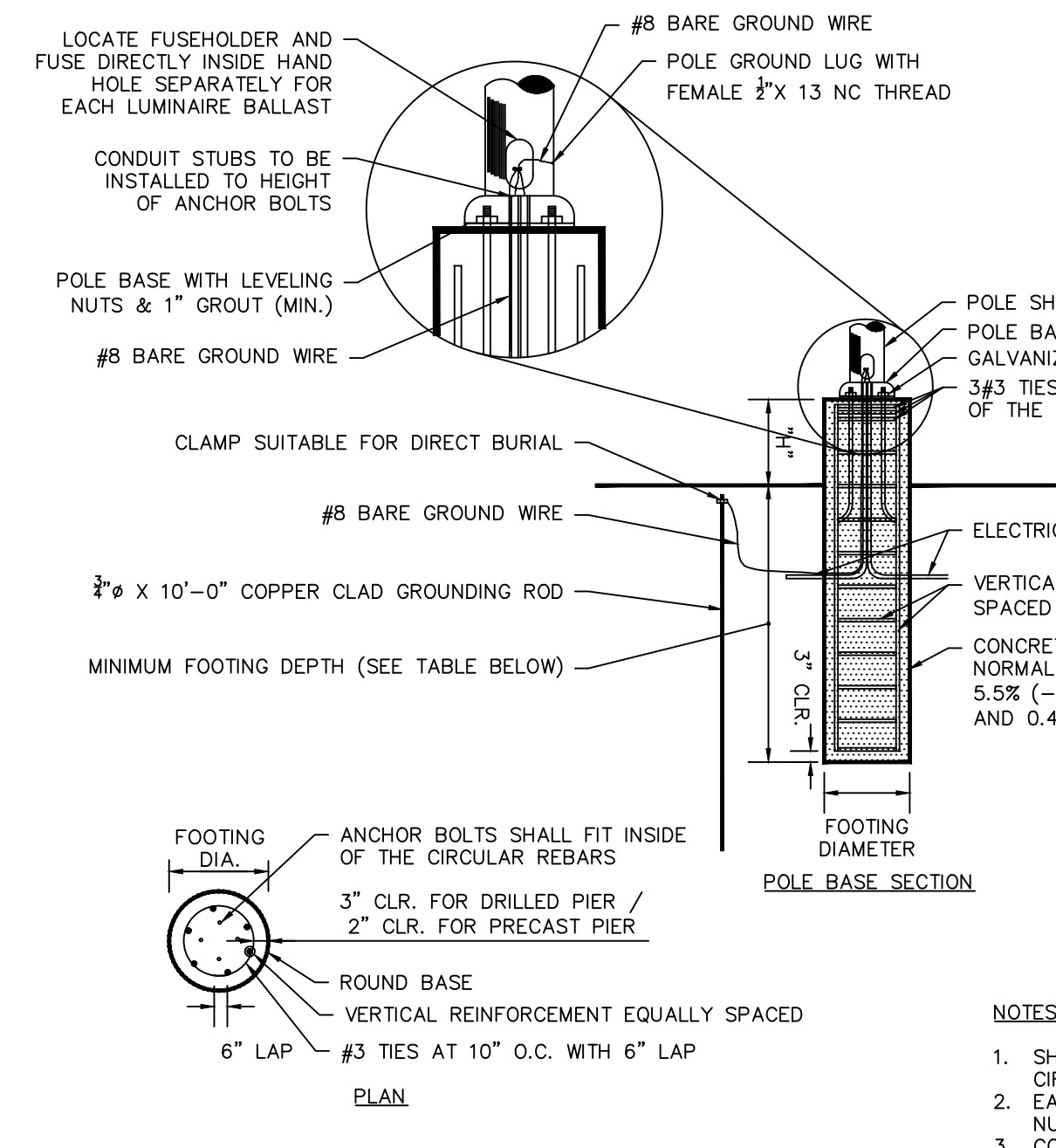
- 10 Optical Distributions
- Lumen packages range from 2,459 to 8,123 (20W - 66W)
- Efficacy up to 143 lumens per watt

Dimensional Details

Clearance 'C'	Height 'H'	Height Length 'L'	Height with Standard or Std. Arm	Clearance 'C'
4.5'	7.5-8.5'	8'	3.75'	7.5 x 17 x 3
5.2'	8-9'	10'	3.75'	7.5 x 17 x 3
6.1-6.8'	9.5-10.5'	10'	3.75'	7.5 x 17 x 3
6.8'	10-11'	10'	3.75'	7.5 x 17 x 3
7.2'-7.5'	10.5-11.5'	10.5'	4.05'	1 x 30 x 4
8.0'	11-12'	11'	4.05'	1 x 30 x 4
8.0'	11.5-12.5'	12'	4.05'	1 x 30 x 4
9.0 (11' spacer)	12-13'	12.375'	4.05'	1 x 30 x 4
9.0 (10' spacer)	13-14'	12.75'	5.05'	1.25 x 48 x 6
10'	13.5-14.5'	13'	4.05'	1 x 48 x 6
11'	15-16'	14'	5.05'	1.25 x 48 x 6
12'	16-17'	15.5'	6.25'	1.5 x 58 x 8

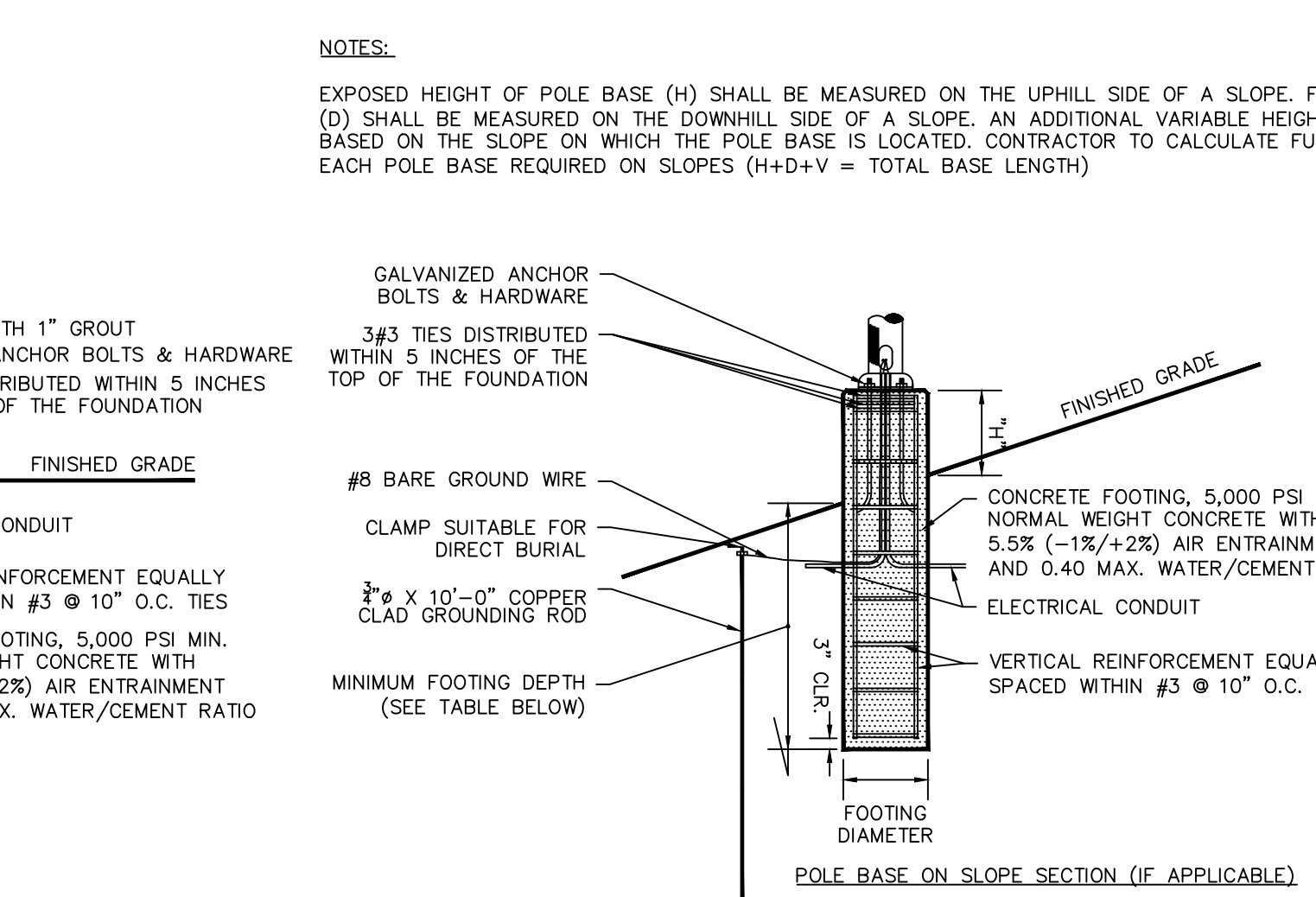
WARNING: Do not install light pole without luminaire.

3 POLE TYPE 'A, B, C, & D' NTS



MOUNTING HEIGHT	FOOTING DEPTH	FOOTING DIAMETER	VERTICAL REINFORCEMENT	'H'
30'-0"	8'-0"	2'-0"	6 #5 BARS	3'-0" EXPOSED CONCRETE BASE

4 LIGHT POLE BASE NTS



- NOTES:
- SHAFT CAP, ARMS, BASE FLANGE, ANCHOR BOLTS, LEVELING NUTS, CONNECTION HARDWARE, BOLT COVERS, HANDHOLE COVER, AND BOLT CIRCLE TEMPLATE SHALL BE FURNISHED BY POLE MANUFACTURER.
 - EACH STANDARD TO BE PROTECTED AGAINST LIGHTNING WITH AN INTERCONNECTED GROUND ROD. THIS ROD SHALL BE BONDED PER SECTION NUMBER 250-86, N.E.C.
 - CONCRETE WORK SHALL COMPLY WITH THE REQUIREMENT OF ACI 318. CAST-IN-PLACE SHALL HAVE UNCONFINED COMPRESSIVE STRENGTH OF AT LEAST 5,000 PSI AT 28-DAYS. DEFORMED REINFORCEMENT BARS SHALL CONFORM TO ASTM A615, GRADE 60.
 - CONTRACTOR TO ENSURE CONCRETE POLE BASES ARE POURED / PLACED ABSOLUTELY VERTICAL & LEVEL.
 - IF POLE BASE IS CAST-IN-PLACE, POLE BASE SHALL BE ONE CONTINUOUS POUR. EXPOSED PORTION OF BASE SHALL BE HAND-RUBBED SMOOTH.
 - CONTRACTOR TO COMPACT SUBGRADE AROUND POLE BASE PER EARTHWORK SPECIFICATIONS / GEOTECH REPORT.
 - THE INFORMATION ILLUSTRATED IN THE LIGHT POLE FOUNDATION DETAIL HAS BEEN PROVIDED FOR GENERAL REFERENCE AND PRELIMINARY COST ESTIMATE PURPOSES. LIGHT POLE FOUNDATIONS SHOULD BE DESIGNED AND DETAILED BY A LICENSED STRUCTURAL ENGINEER BASED ON EXISTING SOIL CONDITIONS, LOCAL DESIGN STANDARDS AND MANUFACTURER'S RECOMMENDATIONS.
 - CONTRACTOR TO CONFIRM GROUNDING DESIGN WITH MEP.

5 WALL LIGHT FIXTURE 'G' NTS

Project	Catalog #	Type
Prepared by	Notes	Date

McGraw-Edison
Impact Elite LED
 Wall Mount Luminaire

Product Certifications

UL, IP66, etc.

Quick Facts

- 10 Optical Distributions
- Lumen packages range from 2,459 to 8,123 (20W - 66W)
- Efficacy up to 143 lumens per watt

Dimensional Details

Hook-in-Lock

5 WALL LIGHT FIXTURE 'G' NTS

NOTE: SEE SHEET LL101 FOR LIGHTING PLAN, SCHEDULE AND STATISTICS

Date	Description	No.
01/07/22	REVISED SUBMISSION	2
10/08/21	SCHEMATIC DESIGN DOCUMENTS	1

LANGAN
 Langan Engineering, Environmental, Surveying,
 Landscape Architecture and Geology, D.P.C.
 One North Broadway, Suite 910
 White Plains, NY 10601

T: 914.323.7400 F: 914.323.7401 www.langan.com

Project
NEWBURGH COMMERCE CENTER
 SECTION No. 95, BLOCK No. 1, LOT No. 58
 TOWN OF NEWBURGH
 ORANGE COUNTY
 NEW YORK

Drawing Title
SITE LIGHTING NOTES AND DETAILS

Project No.
190071901

Date
DECEMBER 30, 2021

Drawn By
MJ

Checked By
MH

Drawing No.
LL501

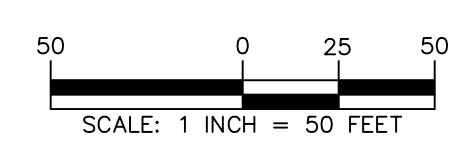
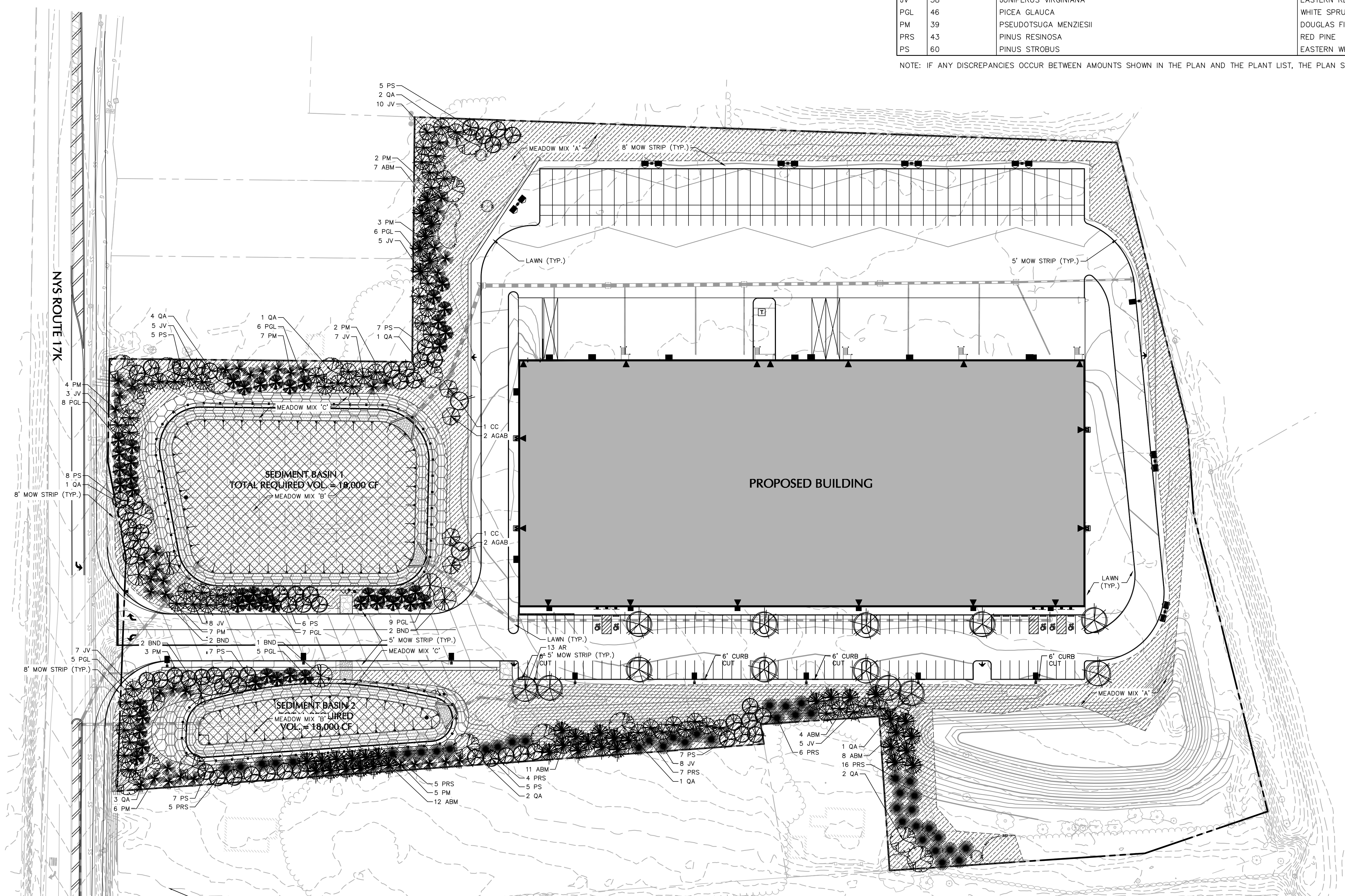
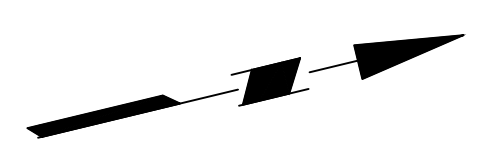
Sheet 13 of 15

WARNING: IT IS A VIOLATION OF THE NYS EDUCATION LAW ARTICLE 146 FOR ANY PERSON, UNLESS HE IS ACTING UNDER THE DIRECTION OF A LICENSED PROFESSIONAL ENGINEER, LAND SURVEYOR OR GEOLOGIST, TO ALTER THIS ITEM IN ANY WAY.

PLANT SCHEDULE

KEY	QTY.	BOTANICAL NAME	COMMON NAME	SIZE	ROOT	REMARKS
SHADE TREE(S)						
AR	13	ACER RUBRUM	RED MAPLE	2 1/2-3" CAL.	B+B	-
QA	18	QUERCUS ALBA	WHITE OAK	2 1/2-3" CAL.	B+B	-
ORNAMENTAL TREE(S)						
AGAB	4	AMELANCHIER X GRANDIFLORA 'AUTUMN BRILLIANCE'	AUTUMN BRILLIANCE SERVICEBERRY	6-8'	B+B	-
BND	7	BETULA NIGRA 'DURA HEAT'	DURA HEAT RIVER BIRCH	6-8'	B+B	-
CC	2	CERCIS CANADENSIS	EASTERN REDBUD	6-8'	B+B	-
EVERGREEN TREE(S)						
ABM	42	ABIES BALSAMEA	BALSAM FIR	6-8'	B+B	-
JV	58	JUNIPERUS VIRGINIANA	EASTERN RED CEDAR	6-8'	B+B	-
PGL	46	PICEA GLAUCA	WHITE SPRUCE	6-8'	B+B	-
PM	39	PSEUDOTSUGA MENZIESII	DOUGLAS FIR	6-8'	B+B	-
PRS	43	PINUS RESINOSA	RED PINE	6-8'	B+B	-
PS	60	PINUS STROBUS	EASTERN WHITE PINE	6-8'	B+B	-

NOTE: IF ANY DISCREPANCIES OCCUR BETWEEN AMOUNTS SHOWN IN THE PLAN AND THE PLANT LIST, THE PLAN SHALL DICTATE.



Date	Description	No.
01/07/22	REVISED SUBMISSION	4
11/29/21	PLANNING BOARD SUBMISSION	3
11/29/21	ZBA SUBMISSION	2
10/08/21	SCHEMATIC DESIGN DOCUMENTS	1
REVISIONS		

SIGNATURE: MICHAEL SZILAGYI RLA DATE SIGNED: 2/7/2022
 NY REGISTERED LANDSCAPE ARCHITECT

LANGAN
 Langan Engineering, Environmental, Surveying,
 Landscape Architecture and Geology, D.P.C.
 One North Broadway, Suite 910
 White Plains, NY 10601
 T: 914.323.7400 F: 914.323.7401 www.langan.com

Project
**NEWBURGH
 COMMERCE CENTER**
 SECTION No. 95, BLOCK No. 1, LOT No. 58
 TOWN OF NEWBURGH
 ORANGE COUNTY NEW YORK

Drawing Title
**PLANTING
 PLAN**

Project No.	190071901	Drawing No.	LP101
Date	AUGUST 19, 2021		
Drawn By	MJ		
Checked By	MH	Sheet 14 of 15	

WARNING: IT IS A VIOLATION OF THE NYS EDUCATION LAW ARTICLE 146 FOR ANY PERSON, UNLESS HE IS ACTING UNDER THE DIRECTION OF A LICENSED PROFESSIONAL ENGINEER, LAND SURVEYOR OR GEOLOGIST, TO ALTER THIS ITEM IN ANY WAY.

APPENDIX 5

STORMWATER POLLUTION PREVENTION PLAN

for

**Newburgh Commerce Center
124 Route 17K
Town of Newburgh, NY**

Prepared For:

**Zachary Zweifler
Development Manager
Scannell Properties
8801 River Crossing Blvd Suite 300
Indianapolis, Indiana 46240**

Prepared By:

**Langan Engineering, Environmental, Surveying
Landscape Architecture and Geology, D.P.C.
One North Broadway, Suite 910
White Plains, New York 10601**

**November 29, 2021
Revised February 07, 2022**

LANGAN

Project No.: 190071901

Preparer of the SWPPP

I hereby certify that the Stormwater Pollution Prevention Plan (SWPPP) for this project has been prepared in accordance with the terms and conditions of the SPDES General Permit for Stormwater Discharges from Construction Activity. Furthermore, I understand that certifying false, incorrect or inaccurate information is a violation of this permit and the laws of the State of New York and could subject me to criminal, civil or administrative proceedings.

Name: W. Charles Utschig Jr., PE

Date: February 07, 2022



Table of Contents

1	Executive Summary.....	1
2	Project Information	2
3	Site Conditions	3
	3.1 Soils.....	3
	3.2 Water Resources	4
	3.3 Floodplains.....	4
	3.4 Cultural Resources.....	4
4	Stormwater Management Plan.....	5
	4.1 Stormwater Site Planning	5
	4.1.1 Preservation of Natural Features and Conservation	5
	4.1.2 Reduction of Impervious Cover	5
	4.1.3 Runoff Reduction Techniques	6
	4.1.4 Standard Stormwater Management Practices	8
	4.2 Stormwater Hotspots	9
	4.3 Hydrologic Analysis.....	9
	4.3.1 Drainage Patterns.....	9
	4.3.2 Stormwater Modeling.....	10
	4.3.3 Water Quality Control	11
	4.3.4 Pretreatment	12
	4.3.5 Runoff Reduction Volume	12
	4.3.6 Water Quantity Control.....	12
	4.4 Hydraulic Analysis	13
5	Erosion and Sediment Control Plan.....	13
	5.1 Construction Sequencing Schedule and Phasing.....	13
	5.2 Erosion and Sediment Control Measures.....	13
	5.3 Pollution Prevention Controls	15
	5.4 Soil Stabilization and Restoration	16
6	Stormwater Pollution Prevention Plan Implementation.....	18
	6.1 Certification Statements	18
	6.2 Pre-Construction Meeting	18
	6.3 Construction Site Log	18
	6.4 Construction Inspections and Maintenance	19
	6.4.1 Contractor Maintenance Inspection Requirements.....	19
	6.4.2 Qualified Inspector Inspection Requirements.....	19
7	Termination of Coverage.....	20
8	Post-Construction Requirements.....	20

Table of Contents

8.1	Record Retention	20
8.2	Inspection and Maintenance	20
9	Conclusion	21

Tables

Table 1-1: Overall Summary of Peak Discharge Rates.....	1
Table 2-1: Project Summary	2
Table 3-1: USDA Soil Data.....	3
Table 4-1: Preservation of Natural Features and Conservation	5
Table 4-2: Reduction of Impervious Cover.....	6
Table 4-3: Runoff-Reduction Practices	6
Table 4-4: Standard Stormwater Management Practices	8
Table 4-5: NRCC Rainfall Data	10
Table 4-6: Town of Newburgh Rainfall Data	10
Table 4-7: Rainfall Data.....	11
Table 4-8: Total Water Quality Volume	11
Table 4-9: Implemented Runoff Reduction Volume Techniques.....	12
Table 4-10: Summary of Channel Protection Volume	12
Table 4-11: Summary of Peak Discharge Rates.....	12
Table 5-1: Soil Restoration	17

Figures

- Figure 1: Site Location Map
- Figure 2: Soils Map
- Figure 3: Flood Insurance Rate Map
- Figure 4: Cultural Resources
- Figure 5: Pre-Development Watershed Map
- Figure 6: Post-Development Watershed Map

Appendices

- Appendix A: NYSDEC SPDES General Permit
- Appendix B: NYSDEC SPDES General Permit Forms
- Appendix C: Certification Statements
- Appendix D: Example Inspection Form
- Appendix E: Design Calculations
- Appendix F: Pre-Development Stormwater Analysis
- Appendix G: Post-Development Stormwater Analysis
- Appendix H: Post-Construction Inspection & Maintenance

1 Executive Summary

This Stormwater Pollution Prevention Plan (SWPPP) and accompanying project plans have been prepared in accordance with the New York State Department of Environmental Conservation (NYSDEC) State Pollutant Discharge Elimination System (SPDES) General Permit for Stormwater Discharges from Construction Activity (General Permit) latest revision, the *New York State Stormwater Management Design Manual (Design Manual)* latest revision, and the *New York State Standards and Specifications for Erosion and Sediment Control* latest revision. The Applicant, Scannell Properties, is proposing to develop ±13.83 acre property at 124 Route 17K, in the Town of Newburgh, NY. The project, Newburgh Commerce Center, is a commercial development that consists of a ±132,000-square-foot single story warehouse with associated car and trailer parking spaces. A private access road from NYS route 17K will provide access to the building. The proposed project is a new development that will maintain existing drainage patterns as much as practical, control the rate of stormwater runoff resulting from the development, and mitigate potential impacts on water quality and erosion generated during and after construction. A combination of runoff reduction techniques and standard stormwater management practices with runoff reduction volume capacity will be used to treat stormwater runoff.

Because the project is located within a City of Newburgh tributary to a Class A stream, the Town of Newburgh’s policy to ensure the stormwater management practice is sized to treat 110 percent of the calculated NYSDEC water quality volume.

The pre- and post-development conditions were analyzed using the USDA Soil Conservation Service Publication Technical Release (TR-55) “Urban Hydrology for Small Watersheds”, which provides procedures for estimating runoff and peak discharges in small watersheds. The analysis is based upon the watershed areas, land coverage, soil group types, curve numbers (CN), times of concentration (Tc), rainfall distribution type, and rainfall amount for the design storm events. The pre- and post-development peak discharge rates of runoff have been evaluated utilizing stormwater modeling software. An overall comparison of the pre- and post-development peak discharge rates for each of the design storms analyzed is provided in the table below.

Table 1-1: Overall Summary of Peak Discharge Rates

Storm Event	Pre (cfs)	Post (cfs)	Diff (cfs)
1-year	8.79	4.69	-4.10
10-year	26.85	14.90	-11.95
100-year	48.51	33.84	-14.67

The overall comparison of the pre- and post-development stormwater runoff peak discharge rates demonstrates no significant adverse impacts to the design points analyzed. In addition, the erosion control, sediment control, pollution-prevention, and stormwater management measures to be implemented during construction as outlined in this SWPPP and project drawings will minimize soil erosion and control sediment transport off site, and after construction will control the water quality and quantity of stormwater runoff.

2 Project Information

The Applicant is proposing to develop a property in the Town of Newburgh, NY (see [Figure 1](#)). Below is a summary of the project information:

Table 2-1: Project Summary

Project Name:	Newburgh Commerce Center
Project Location:	124 Route 17K Town of Newburgh, NY
Property Tax ID No.:	Section 95 Block 1 Lot 58
Property Acreage:	12.5 acres (on-site disturbance)
Municipality:	Town of Newburgh, which is a municipal separate storm sewer system (MS4)
Project Description:	Commercial development that consists of a ±132,000-square-foot single story warehouse with associated car and trailer parking spaces. A private access road from NYS route 17K will provide access to the building.
Estimated Disturbed Area:	13.8 acres, which does require coverage under the SPDES General Permit
Existing Site Conditions:	Woods (fair condition), grass (fair condition), impervious area (structures, pavement) ±0.19 acres of existing impervious area
Proposed Site Conditions:	Woods (fair condition), grass (fair condition), impervious area (structures, pavement) ±7.16 acres of proposed impervious area
Stormwater Management Practices:	Bioretention basins and dry detention ponds
Construction Duration:	From Spring 2022 to Winter 2023, including planned winter shutdowns.

Coverage under the New York State Department of Environmental Conservation (NYSDEC) State Pollutant Discharge Elimination System (SPDES) General Permit for Stormwater Discharges from Construction Activity (General Permit) latest revision will be required (see [Appendix A](#)), since the project involves soil disturbance of 1 or more acres. The proposed project is also in a municipal separate storm sewer system (MS4); therefore, the Town of Newburgh will review and accept the SWPPP. The Notice of Intent (NOI) form and signed “MS4 SWPPP Acceptance” form will be submitted to the NYSDEC before construction begins to obtain coverage under the SPDES General Permit. The forms have been provided in [Appendix B](#).

3 Site Conditions

3.1 Soils

The United States Department of Agriculture (USDA) Soil Conservation Service Soil Survey for Orange County has been reviewed. The surficial soil conditions are shown in [Figure 2](#) and are summarized in the table below.

Table 3-1: USDA Soil Data

Map Symbol	Description	Depth to Groundwater (ft.)	Depth to Bedrock (in)	Hydrologic Soil Group
BnB	Bath-Nassau channery silt loams, 3 to 8 percent slopes	2.0 - 4.0	46 - 60	C
Ab	Alden silt loam	0 - 0.5	> 60	D
MdB	Mardin gravelly silt loam, 3 to 8 percent slopes	1.5 - 2.0	> 60	C

1. The depth to groundwater for the Bath component is 24-30 inches, and the Nassau component is more than 80 inches.
2. The depth to bedrock for the Bath component is 40-60 inches, and the Nassau component is 10-20 inches.
3. The hydrological soil group for the Bath component is Type C, and the Nassau component is Type D.
4. The depth to bedrock is not provided for Alden silt loam, Mardin gravelly silt loam, or Erie gravelly silt loam. The depth to bedrock will be assumed to be the same as the surrounding soil groups if no soil-testing information is available.

The Soil Conservation Service defines the hydrologic soil groups as follows:

- **Type A Soils:** Soils having a high infiltration rate and low runoff potential when thoroughly wet. These soils consist mainly of deep, well-drained to excessively drained sands or gravelly sands. These soils have a high rate of water transmission.
- **Type B Soils:** Soils having a moderate infiltration rate when thoroughly wet. These soils consist mainly of moderately deep to deep, moderately well to well-drained soils with moderately fine to moderately coarse textures. These soils have a moderate rate of water transmission.
- **Type C Soils:** Soils having a low infiltration rate when thoroughly wet. These soils consist mainly of soils with a layer that impedes downward movement of water, and soils with moderately fine to fine texture. These soils have a low rate of water transmission.
- **Type D Soils:** Soils having a very low infiltration rate and high runoff potential when thoroughly wet. These soils consist mainly of clays that have high shrink-swell potential, soils that have a permanent high water table, soils that have a clay pan or clay layer at or near the surface, and soils that are shallow over nearly impervious material. These soils have a very low rate of water transmission.

Soil Borings and infiltration tests were performed by Terracon Consultants in October 2021 to determine the subsurface soil conditions in various locations throughout the property. The

boring/infiltration tests that are applicable to the locations of the stormwater management facilities are INF-3, INF-4, INF-5, and INF-6. Results are summarized below

- Boring INF-3 (located in Bioretention 1) went down to a depth of ± 16.2 feet below the existing surface grade, to auger refusal. Water was not encountered. The infiltration rate is 0 in/hr. This location is used to treat hot spot runoff so the bioretention will be designed with a liner and will be non-infiltrating.
- Boring INF-4 (located in Bioretention 1) went down to a depth of ± 11 feet below the existing surface grade, to auger refusal. Water was not encountered. The infiltration rate is 0.8 in/hr. This location is used to treat hot spot runoff so the bioretention will be designed with a liner and will be non-infiltrating.
- Boring INF-5 (located in Bioretention 2) went down to a depth of ± 9.9 feet below the existing surface grade, to spoon refusal. Water was encountered at a depth of 8.3 feet (el. ± 430). The infiltration rate is 0 in/hr. This bioretention location will be designed with a liner and will be non-infiltrating.
- Boring INF-6 (located in Bioretention 2) had an infiltration rate of 0 in/hr. This bioretention location will be designed with a liner and will be non-infiltrating.

All boring logs and infiltration test results are provided in [Appendix I](#).

3.2 Water Resources

A wetland delineation was conducted and no on-site wetlands were identified. Aquifer mapping was reviewed to determine whether the site is over a sole source, primary or principal aquifer. According to the Environmental Protection Agency "Sole Source Aquifers" map, the site is not over a sole-source aquifer. According to the NYSDEC "Primary and Principal Aquifers in New York State" map, the site is not over a primary aquifer or a principal aquifer.

3.3 Floodplains

The Flood Insurance Rate Map (FIRM) was reviewed and the property is not located within a floodplain (see [Figure 3](#)).

3.4 Cultural Resources

According to the New York State Office of Parks, Recreation and Historic Preservation (NYSOPRHP) Cultural Resource Information System (CRIS), the property is not within an archaeological sensitive area; not listed or eligible for listing on the state or national registers of historic places; and not adjacent to a place listed or eligible for listing on the state or national registers of historic places (see [Figure 4](#)).

4 Stormwater Management Plan

4.1 Stormwater Site Planning

4.1.1 Preservation of Natural Features and Conservation

Preservation of natural features includes techniques to identify and preserve natural areas that can be used to protect water, habitat and vegetative resources. Conservation includes designing elements of the development in a way that the site design takes advantage of a site's natural features, preserves sensitive areas and identifies constraints and opportunities to prevent or reduce negative effects of a development. An evaluation of the preservation of natural features and conservation planning practices is provided in the table below.

Table 4-1: Preservation of Natural Features and Conservation

Practice	Description	Incorporated	Reason
Preservation of Undisturbed Areas	Delineate and place into permanent conservation undisturbed forests, native vegetated areas, riparian corridors, wetlands, and natural terrain.	Considered and Not Applied	While, existing sensitive areas will not be disturbed, they will not be placed into permanent conservation easements. Therefore, credit cannot be taken.
Preservation of Buffers	Define, delineate and preserve naturally vegetated buffers along perennial streams, rivers, shorelines and wetlands.	N/A	N/A
Reduction of Clearing and Grading	Limit clearing and grading to the minimum amount needed for roads, driveways, foundations, utilities and stormwater management facilities.	Considered and applied	The grading has been minimized.
Locating Development in Less Sensitive Areas	Avoid sensitive resource areas such as floodplains, steep slopes, erodible soils, wetlands, mature forests and critical habitats by locating development to fit the terrain in areas that will create the least impact.	N/A	N/A
Open Space Design	Use clustering, conservation design or open space design to reduce impervious cover, preserve more open space and protect water resources.	N/A	This is more applicable to a residential subdivision, which the project is not.
Soil Restoration	Restore the original properties and porosity of the soil by deep till and amendment with compost to reduce the generation of runoff and enhance the runoff reduction performance of post construction practices.	Considered and Applied	Soil restoration will be applied to all pervious areas within the limits of disturbance to restore the original properties and porosity of the soil.

4.1.2 Reduction of Impervious Cover

Reduction of impervious cover includes methods to reduce the amount of rooftops, parking lots, roadways, sidewalks, and other surfaces that do not allow rain to infiltrate into the soil. An evaluation of the reduction of impervious cover techniques is provided in the table below.

Table 4-2: Reduction of Impervious Cover

Practice	Description	Incorporated	Reason
Roadway Reduction	Minimize roadway widths and lengths to reduce site impervious area	Considered and Not Applied	The roadway width cannot be minimized, since the driveway is designed to accommodate a WB67 tractor trailer and turning lanes are required.
Sidewalk Reduction	Minimize sidewalk lengths and widths to reduce site impervious area	Considered and Applied	Sidewalks have been limited to provide areas where pedestrian connectivity is required and not throughout the development
Driveway Reduction	Minimize driveway lengths and widths to reduce site impervious area	Considered and Not Applied	This is more suitable for residential developments. The driveway width cannot be minimized, since the driveway is designed to accommodate a WB67 tractor trailer and turning lanes are required.
Cul-de-sac Reduction	Minimize the number of cul-de-sacs and incorporate landscaped areas to reduce their impervious cover.	Considered and Applied	Cul-de-sacs are not proposed on the site.
Building Footprint Reduction	Reduce the impervious footprint of residences and commercial buildings by using alternate or taller buildings while maintaining the same floor to area ratio.	Considered and Not Applied	The proposed building meets project needs.
Parking Reduction	Reduce imperviousness on parking lots by eliminating unneeded spaces, providing compact car spaces and efficient parking lanes, minimizing stall dimensions, using porous pavement surfaces in overflow parking areas, and using multi-storied parking decks where appropriate.	Considered and Applied	The parking is reduced to the minimum extend practical.

4.1.3 Runoff Reduction Techniques

Green infrastructure techniques use the natural features of the site and promote runoff reduction through micromanaging runoff, promoting groundwater recharge, increasing losses through evapotranspiration, and emulating the existing hydrology. An evaluation of the runoff reduction practices is provided in the table below.

Table 4-3: Runoff-Reduction Practices

Practice	Description	Incorporated	Reason
Conservation of Natural Areas	Retain the pre-development hydrologic and water quality characteristics of undisturbed natural areas, stream and wetland buffers by restoring and/or permanently conserving these areas on a site.	N/A	N/A

Practice	Description	Incorporated	Reason
Sheet flow to Riparian Buffers or Filter Strips	Undisturbed natural areas such as forested conservation areas and stream buffers or vegetated filter strips and riparian buffers can be used to treat and control stormwater runoff from some areas of a development project.	N/A	N/A
Vegetated Open Swale	The natural drainage paths, or properly designed vegetated channels, can be used instead of constructing underground storm sewers or concrete open channels to increase time of concentration, reduce the peak discharge, and provide infiltration.	Considered and Not Applied	There is limited space on-site to incorporate open swales.
Tree Planting/Tree Box	Plant or conserve trees to reduce stormwater runoff, increase nutrient uptake, and provide bank stabilization. Trees can be used for applications such as landscaping, stormwater management practice areas, conservation areas and erosion and sediment control.	Considered and Applied	Shade trees are proposed in car parking lot islands and other landscaping is proposed around property lines that are adjacent to residential uses to enhance screening of the development.
Disconnection of Rooftop Runoff	Direct runoff from residential rooftop areas and upland overland runoff flow to designated pervious areas.	N/A	N/A
Stream Daylighting for Redevelopment Projects	Stream daylight previously culverted/ piped streams to restore natural habitats, better attenuate runoff by increasing the storage size and promoting infiltration.	N/A	This project is not a redevelopment
Rain Garden	Manage and treat small volumes of stormwater runoff using a conditioned planting soil bed and planting materials to filter runoff stored within a shallow depression.	Considered and Not Applied	Similar to bioretention practices; however they do not provide the added benefit of using the portion of the water quality volume that is not reduced to meet the total water quality volume requirement.
Green Roof	Capture runoff through a layer of vegetation and soil installed on top of a conventional flat or sloped roof.	Considered and Not Applied	Based on the size of the building it is not feasible to incorporate a green roof.
Stormwater Planter	Small landscaped stormwater treatment devices that can be designed as infiltration or filtering practices.	Considered and Not Applied	Stormwater planters are more suitable for residential or smaller commercial buildings.
Rain Tank/Cistern	Capture and store stormwater runoff to be used for irrigation systems or filtered and reused for non-contact activities.	Considered and Not Applied	The water source provided by the cisterns is not reliable for firefighting purposes.
Porous Pavement	Pervious types of pavements that provide an alternative to conventional paved surfaces, designed to infiltrate rainfall through the surface.	Considered and Not Applied	There are areas considered to be within a hot spot. Infiltration practices are not suitable for hot spot areas.

4.1.4 Standard Stormwater Management Practices

Standard stormwater management practices (SMPs) are structural practices that are designed to capture and treat the water quality volume. Some of the standard SMPs can also provide runoff reduction or water quantity controls. An evaluation of the standard SMPs is provided in the table below.

Table 4-4: Standard Stormwater Management Practices

Practice	Description	Incorporated	Reason
Stormwater Ponds	Constructed stormwater retention basins that have a permanent pool (or micropool). Runoff from each rain event is detained and treated in the pool. Can be used to treat hot spot runoff if 2 feet minimum separation to seasonally groundwater is provided or if a permeable liner is provided.	Considered and Applied	A stormwater extended detention ponds is proposed.
Stormwater Wetlands	Constructed stormwater wetlands that are structural practices that incorporate wetland plants to store and treat runoff. Can be used to treat hot spot runoff if 2 feet minimum separation to seasonally groundwater is provided.	Considered and Not Applied	Not applied. Other practices are proposed.
Stormwater Infiltration	Excavated trench or basin used to capture and allow for infiltration into the surrounding soils from the bottom and sides of the basin or trench. Also, a standard stormwater practice that also provides runoff reduction volume capacity.	Considered and Not Applied	There are areas considered to be within a hot spot. Infiltration practices are not suitable for hot spot areas.
Underground Infiltration System	An underground perforated piping or chambers used to capture and allow for infiltration into the surrounding soils from the bottom and sides. Also, a standard stormwater practice that also provides runoff reduction volume capacity.	Considered and Not Applied	There are areas considered to be within a hot spot. Infiltration practices are not suitable for hot spot areas.
Stormwater Filtering Systems – Sand or Organic	Aboveground or underground multi-chamber practice designed to treat stormwater runoff through filtration using a sediment forebay, primary filter media and underdrain. Can be used to treat hot spot runoff if a permeable liner is provided.	Considered and Not Applied	Not applied. Other practices are proposed.
Stormwater Filtering Systems – Bioretention	Shallow basin or landscaped area that uses engineered soils and vegetation to capture and treat runoff. Can be used to treat hot spot runoff if a permeable liner is provided. Also, a standard stormwater practice that also provides runoff reduction volume capacity.	Considered and Applied	Bioretention practices are proposed to capture and treat the stormwater runoff.
Stormwater Open Channel Systems - Dry Swale	Vegetated channel that captures and treats runoff within dry cells formed by check dams or other means. Can be used to treat hot spot runoff if a	Considered and Not Applied	There is limited space on-site to incorporate open swales.

Practice	Description	Incorporated	Reason
	permeable liner is provided. Also, a standard stormwater practice that also provides runoff reduction volume capacity.		
Stormwater Open Channel Systems - Wet Swale	Vegetated channel that captures and treats runoff within wet cells formed by check dams or other means.	Considered and Not Applied	There is limited space on-site to incorporate open swales.
Hydrodynamic Separator	Proprietary practice used to provide pretreatment in new development and treatment in redevelopment.	Considered and Applied	Hydrodynamic separators are proposed to provide pretreatment where above ground pretreatment cannot be accomplished.

4.2 Stormwater Hotspots

A stormwater hotspot is defined as a land use or activity that generates higher concentrations of hydrocarbons, trace metals or toxicants than are found in typical stormwater runoff. For projects having stormwater hotspot runoff, non-infiltration type practices have to be used for stormwater management, treatment, and runoff reduction. Bioretention practices can accept stormwater hotspot runoff as long as an impermeable liner is provided.

The fleet storage and loading dock areas have been identified as stormwater hotspots, which is consistent with the Town of Newburgh’s determination. The rooftop and car parking area runoff is being separately collected from the fleet storage and loading docks, if possible. The collected stormwater runoff from the fleet storage and loading dock areas will be conveyed to bioretention practices that will have an impermeable liner at the bottom while the other areas will be conveyed to a bioretention practice that is not lined. Both lined and unlined bioretention practices will have underdrain systems (refer to details on site plans).

4.3 Hydrologic Analysis

4.3.1 Drainage Patterns

The site is located within the Quassaick Creek Watershed, as shown on the Orange County Water Authority Quassaick Creek Watershed Map. The Quassaick Creek is an important tributary of the Hudson River.

Looking at existing drainage patterns, stormwater runoff from a majority of the site, generally flows east overland, through an adjacent property, and into a NYSDEC class A stream, which is tributary to Brookside Pond. The class A stream flows through a 4’x7’ Box Culvert under Route 17K, east of the project site (DP-1).

A small portion of stormwater runoff from the site flows west overland into a 60-inch concrete pipe, which flows underneath Route 17K, west of the project site (DP-2). The concrete pipe discharges into a NYSDEC class A stream, which is also a tributary to Brookside Pond.

In the proposed conditions, stormwater runoff outside the development will continue to flow overland in the same direction as in the existing conditions. Stormwater runoff within the development will be collected and conveyed to the NYSDEC class A steam at DP-1.

4.3.2 Stormwater Modeling

The USDA Soil Conservation Service Publication Technical Release (TR-55) “Urban Hydrology for Small Watersheds” has been used to analyze the pre- and post-development rainfall runoff rates and volumes. Watershed areas, curve numbers (CN), and times of concentration (T_c) were calculated for each contributing watershed. The curve number is a land-sensitive coefficient that dictates the relationship between total rainfall depth and direct storm runoff. Based on the land coverage and soil group types, the average CN has been determined for each of the subcatchments for both the existing and proposed conditions.

The T_c is defined as the time for runoff to travel from the hydraulically most distant point in the watershed to a Design Point (DP). Values of the time of concentration were determined for both the pervious and impervious area of each watershed for both the existing and proposed conditions based on land cover and slope of the flow path using methods outlined in TR-55. As per TR-55, the minimum T_c used in 0.1 hours (for 6 minutes).

An overall watershed boundary was developed for the pre- and post-development conditions (see [Figure 5](#) and [Figure 6](#), respectively). The overall watershed was broken down into smaller watersheds, or subcatchments to allow for analysis of runoff conditions at several locations. Each of these locations is defined as a Design Point (DP) to compare the proposed development to the existing conditions. Descriptions of each of the selected design points are provided below:

- Design Point 1: 4-foot x 7-foot Box Culvert Under Route 17K - East of Property
- Design Point 2: 60-inch Concrete Pipe Culvert Under Route 17K - West of Property

Rainfall data used in the modeling and analysis was obtained from the isohyet maps provided in the *Design Manual* and the Northeast Regional Climate Center (NRCC). The 1-, 10-, and 100-year 24-hour storm events are typically analyzed in accordance with the *Design Manual*. The NRCC rainfall data is as follows:

Table 4-5: NRCC Rainfall Data

Storm Event	24-Hour Rainfall
1-year	2.60 inches
10-year	4.70 inches
100-year	8.37 inches

Chapter 157 “Stormwater Management” of the Town of Newburgh Code outlines the rainfall data for the 1-, 10-, and 100-year 24-hour storm events, which are to be used in the hydrologic analysis. The Town of Newburgh rainfall data is as follows:

Table 4-6: Town of Newburgh Rainfall Data

Storm Event	24-Hour Rainfall
1-year	2.9 inches
10-year	5.5 inches
100-year	8 inches

Comparing the rainfall data from the NRCC and the Town of Newburgh Code shows the rainfall data values were higher than the NRCC values, with the exception of the 100-year 24-hour storm event. Therefore, the NRCC rainfall amount for the 100-year 24-hour storm event will be used instead of the Town of Newburgh Code rainfall data since it will be more conservative.

A Type III rainfall distribution was used to evaluate the pre- and post-development stormwater runoff conditions for the 1-, 10-, and 100-year 24-hour storm events. The rainfall data used in the stormwater management design and analysis is provided in the table below.

Table 4-7: Rainfall Data

Storm Event	24-Hour Rainfall
90 th Percentile ^(1&2)	1.50 inches
1-year	2.9 inches
2-year	3.16 inches
10-year	5.5 inches
100-year	8.37 inches

1. The 90th percentile 24-hour rainfall value was taken from the *New York State Stormwater Management Design Manual*. The other 24-hour rainfall values are taken from NRCC.
2. The 90th percentile 24-hour rainfall amount was used to calculate the required total water quality volume.
3. The 2-year 24-hour rainfall amount was used to calculate the sheet flow component in the time of concentration.

The rainfall data used in the stormwater management design and analysis is provided in [Appendix E](#). The results of the computer modeling used to analyze the pre- and post-development watershed conditions are provided in [Appendix F](#) and [Appendix G](#), respectively.

4.3.3 Water Quality Control

Because the project is located within a City of Newburgh tributary to a Class A stream, the Town of Newburgh’s policy to ensure the stormwater management practice is sized to treat 110 percent of the calculated NYSDEC water quality volume. The water quality volumes have been determined based on the methodology described in the Design Manual. The total water quality volume is provided in the table below.

Table 4-8: Total Water Quality Volume

Subcatchment	Area (ac)	Impervious Area (ac)	110% WQ_v (cf)
101	8.57	5.82	31,656
102	1.58	1.01	5,522
Total	10.15	6.83	37,178

Detailed design calculations have been provided in [Appendix E](#).

4.3.4 Pretreatment

Pretreatment is required prior to a water quality best management practice. Due to site constraints, pretreatment will be provided through proprietary hydrodynamic separators. Three hydrodynamic separators are proposed on this site, which have been sized to pretreat the WQv storm and to bypass the 100-yr storm safely. Refer to the grading and drainage plan (Sheet CG201) for pretreatment unit locations. Refer to the Cascade Separator (CS) Water Quality Unit Detail on Sheet CS503, for corresponding unit model numbers.

4.3.5 Runoff Reduction Volume

Runoff reduction is achieved by infiltration, groundwater recharge, reuse, recycle, evaporation and evapotranspiration of 100 percent of the post-development water quality volumes to replicate pre-development hydrology by maintaining pre-construction infiltration, peak runoff flow, discharge volume, and minimizing concentrated flow by using runoff-control techniques to provide treatment in a distributed manner before runoff reaches the collection system. The runoff-reduction-volume techniques that were used to reduce the total required water quality volume are in the table below.

Table 4-9: Implemented Runoff Reduction Volume Techniques

Techniques/ Practices	RRv Reduction Method	Reduction Amount
Bioretention Practice	Standard SMP with RRv capacity	40% of the WQv provided by practice (with underdrains)

After applying the runoff-reduction-volume techniques, the total required water quality volume was not reduced 100 percent. The minimum required runoff reduction volume was determined to confirm that at least the minimum percent of the total water quality volume has been reduced. The total provided runoff reduction volume was greater than the minimum required runoff reduction volume. Therefore, the minimum required runoff-reduction volume has been met. Detailed design calculations have been provided in [Appendix E](#).

4.3.6 Water Quantity Control

Due to site constraints such as poor infiltrating soils, high bedrock, high groundwater, and limited open space, water quantity will be provide on top of the bioretention practices. A comparison of the required and provided channel protection volume is provided in the table below.

Table 4-10: Summary of Channel Protection Volume

Water Quantity Parameter	Required (cf)	Provided (cf)
Channel Protection Volume	40,424	194,190

Detailed channel protection volume calculations have been provided in [Appendix E](#).

A comparison of the pre- and post-development peak discharge rates is provided in the table below.

Table 4-11: Summary of Peak Discharge Rates

Storm Event	Design Point	Pre (cfs)	Post (cfs)	Diff (cfs)
-------------	--------------	-----------	------------	------------

1-year	1	6.56	4.31	-2.25
	2	2.23	0.38	-1.85
10-year	1	20.20	13.72	-6.48
	2	6.65	1.18	-5.47
100-year	1	36.59	31.70	-4.89
	2	11.92	2.14	-9.78

Comparison of the peak discharge rates for pre- and post-development watershed conditions demonstrates that the peak rate of runoff from the proposed development will not be increased. The pre- and post-development stormwater models have been provided in [Appendix F](#) and [Appendix G](#), respectively.

4.4 Hydraulic Analysis

Stormwater runoff from the proposed development will be collected and conveyed to the proposed stormwater management facilities by the closed pipe-network system. A hydraulic analysis of the proposed stormwater collection system will be performed to verify that the system has the capacity to convey the stormwater runoff associated with the 25-year storm. A rainfall intensity of 6.89 inches per hour will be used for the 25-year storm. The minimum time of concentration of six minutes was used for each of the drainage areas to be conservative.

5 Erosion and Sediment Control Plan

5.1 Construction Sequencing Schedule and Phasing

It is anticipated that the project will be completed in one phase. The Applicant is requesting written approval from the Town of Newburgh, which is an MS4, to disturb more than 5 acres of soil at any one time to obtain the necessary fill to construct sections of the project while balancing the site earthworks. This disturbance will reduce the need to import and export material from off site.

5.2 Erosion and Sediment Control Measures

Temporary erosion and sediment control measures to be used during construction generally include the following:

- **Stabilized Construction Access** - Before construction, the stabilized construction access shall be installed to reduce the tracking of sediment onto adjacent roadways. Construction traffic must enter and exit the site at the stabilized construction access. The stabilized construction access shall be maintained in good condition to control tracking of sediment onto rights-of-way or streets. When necessary, the placement of additional aggregate atop the filter fabric shall be done to maintain the minimum thickness. Sediments and soils spilled, dropped, or washed onto the public rights-of-way shall be removed immediately.
- **Dust Control** - Water trucks or other approved water source shall be used, as needed, during construction to reduce dust generated on the site. Dust control shall be provided

by the general contractor to a degree acceptable to the owner/operator, and in compliance with the applicable local and state dust control requirements.

- **Temporary Soil Stockpile** - Materials, such as topsoil, shall be temporarily stockpiled (if necessary) on site during construction. Stockpiles shall be located away from storm drainage, water bodies or courses, and shall be properly protected from erosion in accordance with the NYSDEC standard detail.
- **Silt Fencing** - Before initiation of and during construction, silt fencing shall be established along the perimeter of areas to be disturbed as a result of the construction up gradient of water courses or adjacent properties. These barriers may extend into non-impact areas to adequately protect adjacent lands. Clearing and grubbing shall be performed only as necessary for the installation of the sediment control barrier. To maximize effectiveness of the silt fencing, daily inspections shall be performed by site personnel. Maintenance of the fence shall be performed as needed and when directed by the Qualified Inspector.
- **Temporary Seeding** - Within seven days after construction ceases on any particular area of the site, all disturbed areas where there shall be no construction for longer than 14 days shall be temporarily seeded and mulched to minimize erosion and sediment loss. Other stabilization methods maybe approved by the Qualified Inspector.
- **Inlet Protection** – Inlet protection shall be installed around existing and proposed catch basins (once installed) to keep sediment from entering the storm-sewer system. During construction, the inlet protection measures shall be replaced as needed to ensure proper function of the structure.
- **Check Dams** - Check dams shall be installed within drainage ditches to reduce the velocity of stormwater runoff, promote settling of sediment, and reduce sediment transport off site. The stone check dams shall be inspected at least every seven days. Damage shall be repaired upon discovery. If significant erosion has occurred between structures, a liner of stone or other suitable material shall be installed in that part of the channel. Sediment accumulated behind the stone check dams shall be removed to allow the channel to drain through the stone check dam and prevent large flows from carrying sediment over or around the dam. Stones shall be replaced to maintain the design cross section of the structures.
- **Temporary Sediment Basins and Traps** - Temporary sediment basins and traps shall be constructed to intercept sediment laden runoff, reduce the amount of sediment leaving the disturbed areas, and protect drainage ways, properties, and rights-of-way. Projects that have proposed stormwater ponds can be used as temporary sediment basins during construction. Temporary sediment basins and traps shall be inspected at least every seven days. All damage caused by soil erosion and construction equipment shall be repaired upon discovery. Accumulated sediment shall be removed from the sediment basin or trap when it reaches 50 percent of the design capacity and must not exceed 50 percent. Sediment must not be placed downstream from the embankment, adjacent to a stream, or floodplain.
- **Dewatering** - Dewatering, if required, must not be discharged directly into wetlands, water courses, water bodies, and storm sewer systems without appropriate protection

or authorizations. Proper methods and devices shall be used to the extent permitted by law, such as pumping water into temporary sediment basins, providing surge protection at the inlet and outlet of pumps, floating the intake of the pump, or other methods to minimize and retain the suspended solids.

Permanent erosion and sediment control measures to be used after construction generally include the following:

- **Establish Permanent Vegetation** - Disturbed areas not covered by impervious surfaces shall be seeded in accordance with the accompanying plans. The type of seed, mulch, and maintenance measures shall be followed. All areas at final grade shall be seeded and mulched within 14 days after completion of the major construction. All seeded areas shall be protected with mulch or hay. Final site stabilization is achieved when soil-disturbing activities have been completed and a uniform, perennial vegetative cover with a density of 80 percent has been established or equivalent stabilization measures (such as the use of mulches or geotextiles) have been employed on the disturbed unpaved areas and areas not covered by permanent structures.
- **Rock Outlet Protection** - Rock outlet protection shall be installed at the locations as shown on the accompanying plans. The installation of rock outlet protection will reduce the depth, velocity, and energy of water, such that the flow will not erode the receiving water course or water body.

Specific erosion and sediment control measures, inspection frequency, and remediation procedures are provided in the subsequent sections and on the accompanying project plans.

5.3 Pollution Prevention Controls

Good housekeeping practices are designed to maintain a clean and orderly work environment. Good housekeeping measures shall be maintained throughout the construction process by those parties involved with the direct care and development of the site. The following measures shall be implemented to control the possible exposure of harmful substances and materials to stormwater runoff:

1. Material resulting from the clearing and grubbing operation shall be stockpiled away from storm drainage, water bodies or watercourses and surrounded with adequate erosion and sediment control measures. Soil stockpile locations shall be exposed no longer than 14 days before seeding.
2. Equipment maintenance areas shall be protected from stormwater flows and shall be supplied with appropriate waste receptacles for spent chemicals, solvents, oils, greases, gasoline, and any pollutants that might contaminate the surrounding habitat or water supply. Equipment wash-down zones shall be within areas draining to sediment control devices.
3. The use of detergents for large-scale (e.g., vehicles, buildings, pavement surfaces) washing is prohibited.

4. Material storage locations and facilities (e.g., covered storage areas, storage sheds) shall be on-site and shall be stored according to the manufacturer's standards in a dedicated staging area. Chemicals, paints, solvents, fertilizers, and other toxic material shall be stored in waterproof containers. Runoff containing such materials shall be collected, removed from the site, treated and disposed of at an approved solid waste or chemical disposal facility.
5. Hazardous spills shall be immediately contained to prevent pollutants from entering the surrounding habitat or water supply. Spill Kits shall be provided on site and shall be displayed in a prominent location for ease of access and use. Spills greater than 5 gallons shall be reported to the NYSDEC Response Unit at 1-800-457-7362. In addition, a record of the incidents or notifications shall be documented and attached to the SWPPP.
6. Portable sanitary waste facilities shall be provided on site for workers and shall be properly maintained.
7. Dumpsters or debris containers shall be on site and shall be of adequate size to manage respective materials. Regular collection and disposal of wastes must occur as required.
8. Temporary concrete washout facilities shall be a minimum of 50 feet from storm drain inlets, open drainage facilities, and watercourses. Each facility should be away from construction traffic or access areas to prevent disturbance or tracking. A sign shall be installed adjacent to each washout facility to inform concrete equipment operators to use the proper facilities. When temporary concrete washout facilities are no longer required for the work, the hardened concrete shall be removed and disposed of. Materials used to construct the temporary concrete washout facilities shall be removed and disposed of. Holes, depressions or other ground disturbance caused by the removal of the temporary concrete washout facilities shall be backfilled or repaired, seeded, and mulched for final stabilization. Wastewater discharges from washout of concrete is prohibited.
9. Non-stormwater components of site discharge shall be clean water. Water used for construction, which discharges from the site, must originate from a public water supply or approved private well. Water used for construction that does not originate from an approved public supply must not discharge from the site.
10. Discharges from dewatering activities, including discharges from dewatering trenches and excavations, shall be managed by appropriate control measures.
11. Wastewater discharges from washout and cleanout of stucco, paint, form-release oils, curing compounds, and other construction materials is prohibited.

5.4 Soil Stabilization and Restoration

Stabilization

In areas where soil disturbance has temporarily or permanently ceased, the application of soil stabilization measures shall be initiated by the end of the next business day and completed within 14 days from the date the current soil disturbance ceased. The soil-stabilization measures shall

be in conformance with the *New York State Standards and Specifications for Erosion and Sediment Control*, latest edition.

For construction sites authorized to disturb more than 5 acres of soil at any one time, the application of soil stabilization measures shall be initiated by the end of the next business day and completed within seven days from the date that current soil disturbance ceased. The soil-stabilization measures shall be in conformance with the *New York State Standards and Specifications for Erosion and Sediment Control*, latest edition. Additional site-specific practices shall be installed as needed to protect water quality.

Restoration

Soil restoration shall be performed in the disturbed areas. The soils shall be restored in accordance with the table below.

Table 5-1: Soil Restoration

Type of Soil Disturbance	Soil Restoration Requirement
No Soil Disturbance (e.g., preservation of natural features)	Restoration not required.
Minimal Soil Disturbance (e.g., clearing and grubbing)	Restoration not required.
Areas where top soil is stripped only (e.g., no change in grade)	Aerate and apply 6 inches of topsoil in Type C and D soils
Areas of cut or fill	Apply full soil restoration in Type C and D soils
Heavy traffic areas on site (especially in 5 to 25 feet around buildings, but not within a 5-foot perimeter around foundation walls)	Apply full soil restoration (see below).
Areas where runoff reduction or infiltration practices are applied	Restoration not required, but can be applied to enhance soil infiltration.
Redevelopment projects	Soil restoration is required on redevelopment projects in areas where existing impervious area will be converted to pervious area.

Full Soil Restoration

Before applying full soil restoration, all construction, including construction equipment and material storage, site cleanup and trafficking, should be finished and the site closed to further disturbance. Full soil restoration should be performed with a heavy-duty agricultural-grade deep ripper, deep angled-leg subsoiler, or equivalent machinery to achieve de-compaction.

Full soil restoration is implemented in a two-phase process:

1. Deep rip the affected thickness of exposed subsoil, aggressively fracturing it before the protected topsoil is reapplied on the site.
2. De-compact simultaneously through the restored topsoil layer and upper half of the affected subsoil.

Low to Moderate Subsoil Moisture

The disturbed soils are returned to rough grade and the following is applied:

1. Apply 3 inches of compost over the subsoil.
2. Till compost a minimum of 12 inches into the subsoil using a cat-mounted ripper, tractor-mounted disc, or tiller mixing and circulating air and compost into subsoils.
3. Rock-pick until uplifted stone and rock of 4 inches or larger size are cleaned off the site. All construction material and foreign debris and existing root masses shall be removed from proposed planting areas.
4. Apply 6 inches of topsoil. Newly installed planting soils shall be mixed with existing soils where they meet in order to create a transitional gradient to allow for proper drainage.
5. Install plants and vegetation in accordance with the Landscaping Plan.

6 Stormwater Pollution Prevention Plan Implementation

6.1 Certification Statements

Before starting construction, the owner/operator, contractors, and subcontractors are required to sign the certification statements provided in [Appendix C](#).

The owner/operator must sign a copy of the Owner's/Operator's certification before submitting the Notice of Intent. The owner/operator acknowledges that the SWPPP has been developed and will be implemented as the first element of construction and agrees to comply with the terms and conditions of the general permit for which the Notice of Intent is being submitted.

The owner/operator must identify the contractors and subcontractors that will be responsible for installing, constructing, repairing, replacing, inspecting, and maintaining the erosion and sediment control practices; and constructing the post-construction stormwater management practices included in the SWPPP. The contractors and subcontractors must identify at least one trained individual from their company who will be responsible for implementation of the SWPPP. This person will be known as the trained contractor. At least one trained contractor will be on site daily when soil disturbing activities are being performed. If new or additional contractors are hired to implement measures identified in the SWPPP after construction has begun, they must also sign the certification statement and identify their responsibilities.

6.2 Pre-Construction Meeting

Before beginning construction, the owner/operator must set up a pre-construction meeting with the Town of Newburgh representative, qualified professional, qualified inspector, contractors, and subcontractors. The primary purpose of the pre-construction meeting is to discuss the responsibilities of each party as they relate to the implementation of the SWPPP and to clarify any questions.

6.3 Construction Site Log

The owner/operator must maintain a copy of the following, including but not limited to: General Permit, signed NOI, signed MS4 Acceptance form, NOI Acknowledgement Letter, SWPPP, signed certification statements, and inspections reports. The documents must be maintained in

a secure location on site. The secure location must be accessible during normal business hours to an individual performing a compliance inspection.

6.4 Construction Inspections and Maintenance

6.4.1 Contractor Maintenance Inspection Requirements

The trained contractor must inspect the erosion and sediment control practices and pollution-prevention measures to verify that they are being maintained in effective operating condition. The inspections will be conducted as follows:

- For construction sites where soil disturbance is on-going, the trained contractor must inspect the measures within the active work area daily. If deficiencies are identified, the contractor will begin implementing corrective actions within one business day and must complete the corrective actions by the end of the day.
- For construction sites where soil disturbance activities have been temporarily suspended (e.g., winter shutdown) and temporary stabilization measures have been applied to all disturbed areas, the trained contractor can stop conducting the maintenance inspections. The trained contractor must conduct the daily maintenance inspections as soil disturbance resumes.
- For construction sites where soil disturbance has been shut down with partial project completion, the trained contractor can stop conducting the maintenance inspections if all areas disturbed as of the project shutdown date have achieved final stabilization and all post-construction stormwater management practices required for the completed part of the project have been constructed in conformance with the SWPPP and are operational.

6.4.2 Qualified Inspector Inspection Requirements

The owner/operator must have a Qualified Inspector conduct site inspections to verify the stability and effectiveness of protective measures and practices employed during construction. The site inspections will be conducted as follows:

- For construction sites where soil disturbance is ongoing, the Qualified Inspector must conduct a site inspection at least once every seven days.
- For construction sites where soil disturbance is ongoing and the owner/operator has received authorization to disturb greater than 5 acres, the Qualified Inspector must conduct at least two site inspections every seven days. The two site inspections shall be separated by a minimum of two days.
- For construction sites where soil disturbance activities have been temporarily suspended (e.g., winter shutdown) and temporary stabilization measures have been applied to all disturbed areas, the Qualified Inspector must conduct a site inspection at least once every 30 days. The owner/operator must notify the NYSDEC or MS4 in writing before reducing the frequency of the inspections.

- For construction sites where soil disturbance activities have been shut down with partial project completion, the Qualified Inspector can stop conducting inspections if all areas disturbed as of the project shutdown date have achieved final stabilization and all post-construction stormwater management practices are operational. The owner/operator must notify the NYSDEC or the MS4 in writing before the shutdown.

All erosion and sediment control inspections shall be performed in accordance with this SWPPP, accompanying project plans, latest revision of *New York State Standards and Specifications for Erosion and Sediment Control*, and procedures outlined in Appendix H of the latest revision of the *New York State Stormwater Management Design Manual*. Inspection reports must identify and document the maintenance of the erosion and sediment control measures. An example inspection report has been provided in [Appendix D](#).

Specific maintenance components, schedule frequency, inspection parameters and remediation procedures are provided on the accompanying project plans. Any adjustments or modifications to the maintenance plan shall be noted in the inspection reports and submitted to the Town for approval.

7 Termination of Coverage

The owner/operator may terminate coverage when:

- a. Total project completion has occurred.
- b. A planned shutdown with partial project completion has occurred.
- c. Property ownership changes or when there is a change in operational control over the construction plans and specifications; and the new owner/operator has obtained coverage under the SPDES General Permit.
- d. Coverage under an alternative SPDES general permit or an individual SPDES permit has been obtained.

The completed NOT must be submitted to the NYSDEC to cancel coverage. A blank copy of the NOT has been provided in [Appendix B](#).

8 Post-Construction Requirements

8.1 Record Retention

Following construction, the owner/operator must retain a copy of the signed NOI, signed MS4 SWPPP Acceptance, NOI Acknowledgement Letter, SWPPP, project plans, and any inspection reports that were prepared in conjunction with the General Permit for at least five years from the date that the NYSDEC receives a complete NOT.

8.2 Inspection and Maintenance

Post-construction inspections and maintenance will be performed by Scannell Properties. Inspections and maintenance for the various site components and stormwater management facilities shall be performed in accordance with the accompanying project plans and this SWPPP. Detailed post-construction inspections and maintenance procedures are provided in [Appendix H](#).

9 Conclusion

This Stormwater Pollution Prevention Plan has been developed in accordance with the requirements of the Town of Newburgh and the New York State Department of Environmental Conservation (NYSDEC) State Pollutant Discharge Elimination System (SPDES) Phase II technical guidelines. This SWPPP identifies the erosion control, sediment control, pollution-prevention, and stormwater management measures to be implemented during construction to minimize soil erosion and control sediment transport off site, and after construction to control and treat stormwater runoff from the developed site.

In the opinion of the SWPPP preparer, the proposed project will not have adverse impacts if the measures for erosion control, sediment control, pollution prevention, and stormwater management measures are properly constructed and maintained in accordance with the requirements outlined herein and on the accompanying project plans.

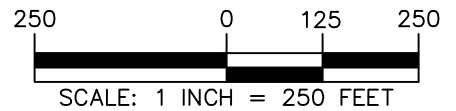
\\wangan.com\data\WPW\data9\190071901\Project Data_Discipline\Site Civil\Reports\SWPPP\2022-02-03 SWPPP - 100% DD\2022-02-03 SWPPP Full Report.docx

Newburgh Commerce Center
124 Route 17K
Town of Newburgh, NY

Figures



WARNING: IT IS A VIOLATION OF THE NYS EDUCATION LAW ARTICLE 145 FOR ANY PERSON, UNLESS HE IS ACTING UNDER THE DIRECTION OF A LICENSED PROFESSIONAL ENGINEER, LAND SURVEYOR OR GEOLOGIST, TO ALTER THIS ITEM IN ANY WAY.



LANGAN

Langan Engineering, Environmental, Surveying,
Landscape Architecture and Geology, D.P.C.
One North Broadway, Suite 910
White Plains, NY 10601

T: 914.323.7400 F: 914.323.7401 www.langan.com

Project
**NEWBURGH
COMMERCE CENTER**
BLOCK No. 1, LOT No.58
TOWN OF NEWBURGH
ORANGE COUNTY NEW YORK

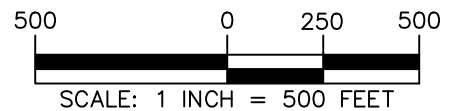
Drawing Title
SITE LOCATION MAP

Project No.
190071901
Date
NOVEMBER 8, 2021
Drawn By
JN
Checked By
CZ

Drawing No.
FG01
Sheet 1 of 1



WARNING: IT IS A VIOLATION OF THE NYS EDUCATION LAW ARTICLE 145 FOR ANY PERSON, UNLESS HE IS ACTING UNDER THE DIRECTION OF A LICENSED PROFESSIONAL ENGINEER, LAND SURVEYOR OR GEOLOGIST, TO ALTER THIS ITEM IN ANY WAY.



LANGAN

Langan Engineering, Environmental, Surveying,
Landscape Architecture and Geology, D.P.C.
One North Broadway, Suite 910
White Plains, NY 10601

T: 914.323.7400 F: 914.323.7401 www.langan.com

Project

NEWBURGH COMMERCE CENTER

BLOCK No. 1, LOT No.58
TOWN OF NEWBURGH
ORANGE COUNTY NEW YORK

Drawing Title

SOILS MAP

Project No.

190071901

Date

NOVEMBER 8, 2021

Drawn By

JN

Checked By

CZ

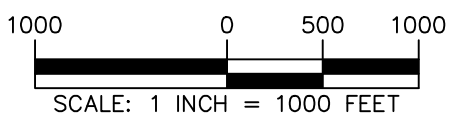
Drawing No.

FG02

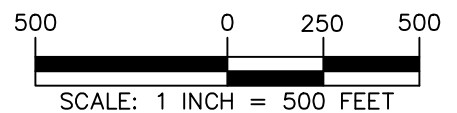
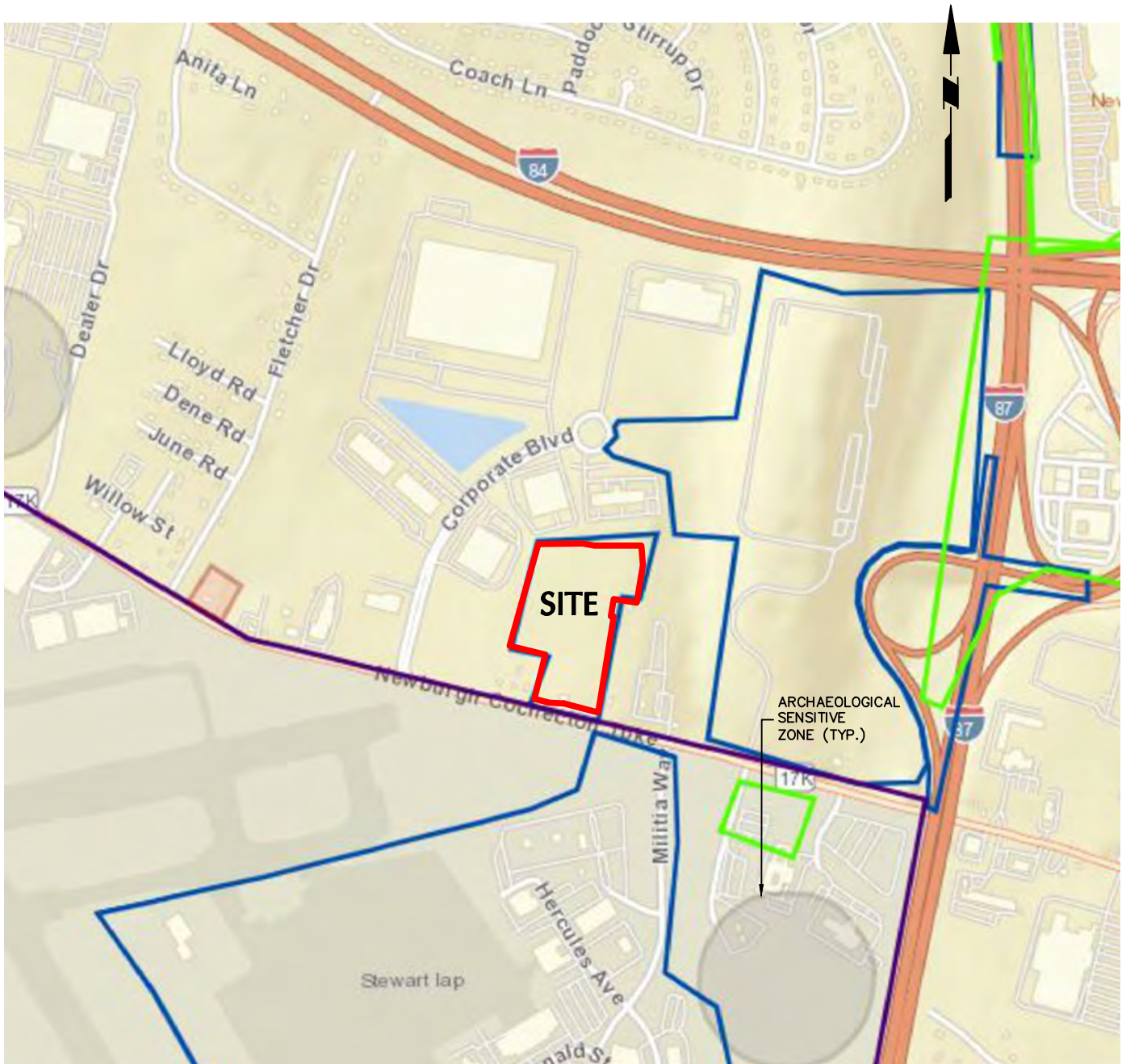
Sheet 1 of 1




WARNING: IT IS A VIOLATION OF THE NYS EDUCATION LAW ARTICLE 145 FOR ANY PERSON, UNLESS HE IS ACTING UNDER THE DIRECTION OF A LICENSED PROFESSIONAL ENGINEER, LAND SURVEYOR OR GEOLOGIST, TO ALTER THIS ITEM IN ANY WAY.

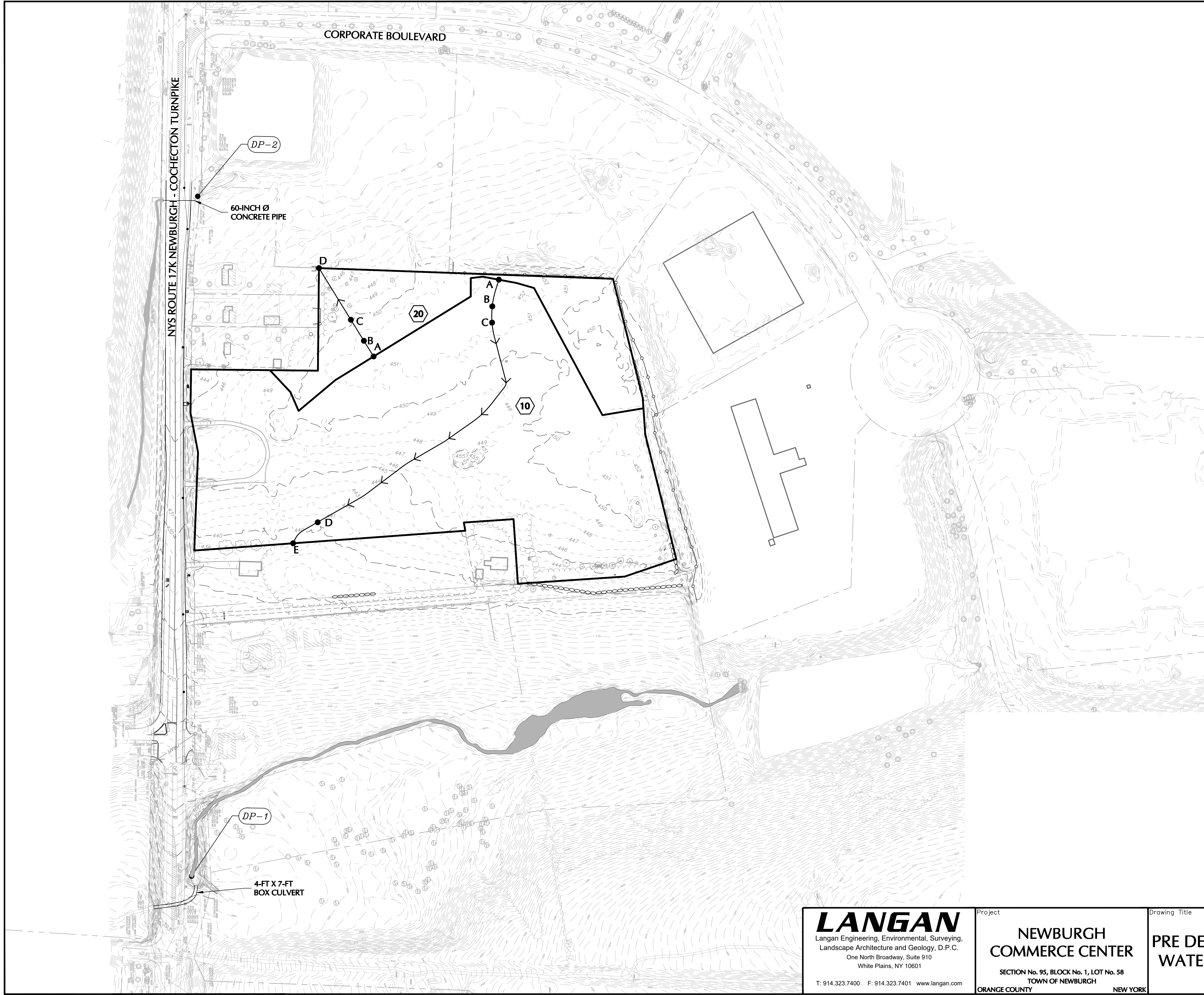
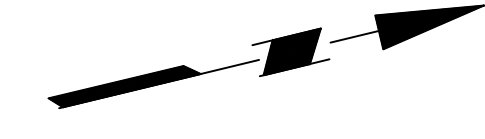


LANGAN Langan Engineering, Environmental, Surveying, Landscape Architecture and Geology, D.P.C. One North Broadway, Suite 910 White Plains, NY 10601 T: 914.323.7400 F: 914.323.7401 www.langan.com	Project	Drawing Title	Project No.	Drawing No.
	NEWBURGH COMMERCE CENTER	FLOOD INSURANCE RATE MAP	190071901	FG03
	BLOCK No. 1, LOT No.58 TOWN OF NEWBURGH		Date NOVEMBER 8, 2021	
	ORANGE COUNTY NEW YORK		Drawn By JN Checked By CZ	
			Sheet 1 of 1	



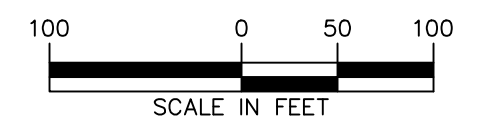
WARNING: IT IS A VIOLATION OF THE NYS EDUCATION LAW ARTICLE 145 FOR ANY PERSON, UNLESS HE IS ACTING UNDER THE DIRECTION OF A LICENSED PROFESSIONAL ENGINEER, LAND SURVEYOR OR GEOLOGIST, TO ALTER THIS ITEM IN ANY WAY.

 Langan Engineering, Environmental, Surveying, Landscape Architecture and Geology, D.P.C. One North Broadway, Suite 910 White Plains, NY 10601 T: 914.323.7400 F: 914.323.7401 www.langan.com	Project	Drawing Title	Project No.	Drawing No.
	NEWBURGH COMMERCE CENTER	CULTURAL RESOURCE	190071901	FG04
	BLOCK No. 1, LOT No.58 TOWN OF NEWBURGH		Date NOVEMBER 8, 2021	
	ORANGE COUNTY NEW YORK		Drawn By JN Checked By CZ	
			Sheet 1 of 1	



NOTES

- EXISTING SITE FEATURES, TOPOGRAPHIC, AND UTILITY INFORMATION SHOWN HEREON ARE FROM THE ALTA/NSPS LAND TITLE SURVEY "LANDS OWNED BY RED OAK SOS LLC" TAX PARCEL 95-1-58, PREPARED BY MJ ENGINEERING AND LAND SURVEYING, P.C., DATED OCTOBER 7, 2021.
- ADDITIONAL OFFSITE TOPOGRAPHIC AND UTILITY INFORMATION, NOT WITHIN THE BOUNDARY REFERENCED IN NOTE 1, IS TAKEN FROM "TOPOGRAPHIC AND BOUNDARY SURVEY OF SECTION 95 BLOCK 1 LOT 4.12, LOT 54.1, LOT 69.25 AND LOT 49.12" DATED JULY 17, 2015, LAST REVISED AUGUST 24, 2015, OFF-SITE DRAINAGE STRUCTURES ARE FROM SUPPLIED MAPPING, AS PREPARED BY LANGAN ENGINEERING.



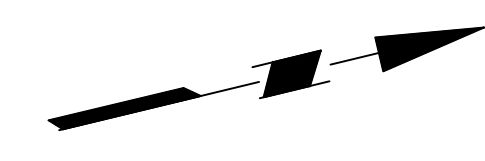
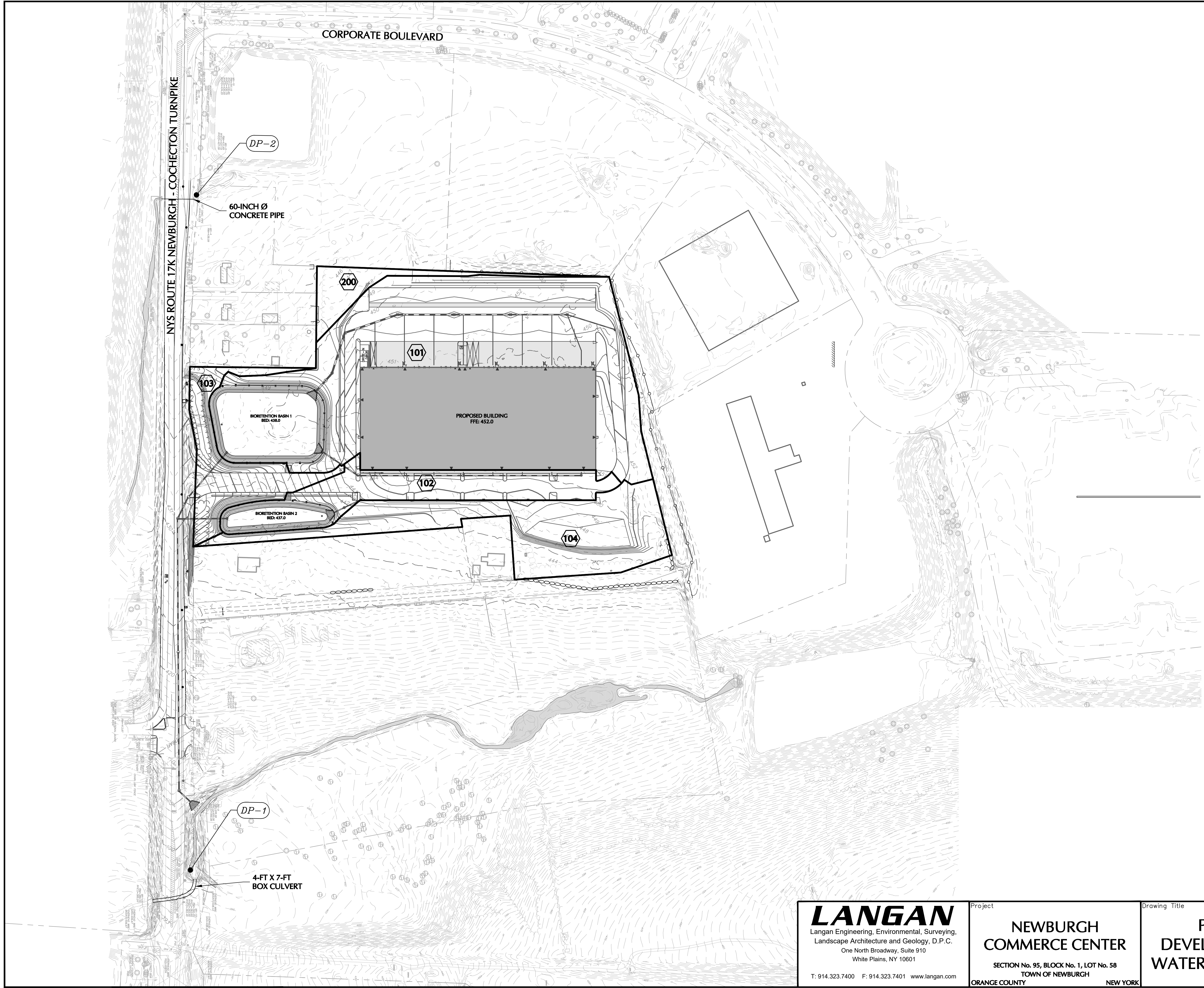
WARNING: IT IS A VIOLATION OF THE NYS EDUCATION LAW ARTICLE 146 FOR ANY PERSON, UNLESS HE IS ACTING UNDER THE DIRECTION OF A LICENSED PROFESSIONAL ENGINEER, LAND SURVEYOR OR GEOLOGIST, TO ALTER THIS ITEM IN ANY WAY.

LANGAN
 Langan Engineering, Environmental, Surveying,
 Landscape Architecture and Geology, D.P.C.
 One North Broadway, Suite 910
 White Plains, NY 10601
 T: 914.323.7400 F: 914.323.7401 www.langan.com

Project
**NEWBURGH
 COMMERCE CENTER**
 SECTION No. 95, BLOCK No. 1, LOT No. 58
 TOWN OF NEWBURGH
 ORANGE COUNTY
 NEW YORK

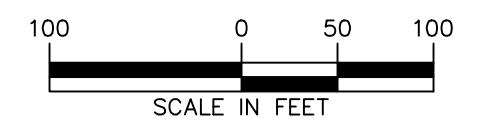
Drawing Title
**PRE DEVELOPMENT
 WATERSHED MAP**

Project No. 190071901	Drawing No. FG05
Date NOVEMBER 8, 2021	Sheet 1 of 1
Drawn By JN	
Checked By LM	



NOTES

1. EXISTING SITE FEATURES, TOPOGRAPHIC, AND UTILITY INFORMATION SHOWN HEREON ARE FROM THE ALTA/NSPS LAND TITLE SURVEY "LANDS OWNED BY RED OAK SOS LLC" TAX PARCEL 95-1-58, PREPARED BY MJ ENGINEERING AND LAND SURVEYING, P.C., DATED OCTOBER 7, 2021.
2. ADDITIONAL OFFSITE TOPOGRAPHIC AND UTILITY INFORMATION, NOT WITHIN THE BOUNDARY REFERENCED IN NOTE 1, IS TAKEN FROM "TOPOGRAPHIC AND BOUNDARY SURVEY OF SECTION 95 BLOCK 1 LOT 4.12, LOT 54.1, LOT 69.25 AND LOT 49.12" DATED JULY 17, 2015, LAST REVISED AUGUST 24, 2015. OFF-SITE DRAINAGE STRUCTURES ARE FROM SUPPLIED MAPPING, AS PREPARED BY LANGAN ENGINEERING.



WARNING: IT IS A VIOLATION OF THE NYS EDUCATION LAW ARTICLE 146 FOR ANY PERSON, UNLESS HE IS ACTING UNDER THE DIRECTION OF A LICENSED PROFESSIONAL ENGINEER, LAND SURVEYOR OR GEOLOGIST, TO ALTER THIS ITEM IN ANY WAY.

LANGAN
 Langan Engineering, Environmental, Surveying,
 Landscape Architecture and Geology, D.P.C.
 One North Broadway, Suite 910
 White Plains, NY 10601
 T: 914.323.7400 F: 914.323.7401 www.langan.com

Project
**NEWBURGH
 COMMERCE CENTER**
 SECTION No. 95, BLOCK No. 1, LOT No. 58
 TOWN OF NEWBURGH
 ORANGE COUNTY NEW YORK

Drawing Title
**POST
 DEVELOPMENT
 WATERSHED MAP**

Project No. 190071901	Drawing No. FG06
Date NOVEMBER 8, 2021	
Drawn By LM	
Checked By CU	
Sheet 1 of 1	

Newburgh Commerce Center
124 Route 17K
Town of Newburgh, NY

Appendix A: NYSDEC SPDES General Permit



Department of
Environmental
Conservation

NEW YORK STATE
DEPARTMENT OF ENVIRONMENTAL CONSERVATION

SPDES GENERAL PERMIT
FOR STORMWATER DISCHARGES

From

CONSTRUCTION ACTIVITY

Permit No. GP- 0-20-001


Issued Pursuant to Article 17, Titles 7, 8 and Article 70
of the Environmental Conservation Law

Effective Date: January 29, 2020

Expiration Date: January 28, 2025

John J. Ferguson

Chief Permit Administrator



Authorized Signature

1-23-20

Date

Address: NYS DEC
Division of Environmental Permits
625 Broadway, 4th Floor
Albany, N.Y. 12233-1750

PREFACE

Pursuant to Section 402 of the Clean Water Act (“CWA”), stormwater *discharges* from certain *construction activities* are unlawful unless they are authorized by a *National Pollutant Discharge Elimination System (“NPDES”)* permit or by a state permit program. New York administers the approved State Pollutant Discharge Elimination System (SPDES) program with permits issued in accordance with the New York State Environmental Conservation Law (ECL) Article 17, Titles 7, 8 and Article 70.

An *owner or operator* of a *construction activity* that is eligible for coverage under this permit must obtain coverage prior to the *commencement of construction activity*. Activities that fit the definition of “*construction activity*”, as defined under 40 CFR 122.26(b)(14)(x), (15)(i), and (15)(ii), constitute construction of a *point source* and therefore, pursuant to ECL section 17-0505 and 17-0701, the *owner or operator* must have coverage under a SPDES permit prior to *commencing construction activity*. The *owner or operator* cannot wait until there is an actual *discharge* from the *construction site* to obtain permit coverage.

***Note: The italicized words/phrases within this permit are defined in Appendix A.**

**NEW YORK STATE DEPARTMENT OF ENVIRONMENTAL CONSERVATION
SPDES GENERAL PERMIT FOR STORMWATER DISCHARGES FROM
CONSTRUCTION ACTIVITIES**

Table of Contents

Part 1. PERMIT COVERAGE AND LIMITATIONS	1
A. Permit Application	1
B. Effluent Limitations Applicable to Discharges from Construction Activities	1
C. Post-construction Stormwater Management Practice Requirements	4
D. Maintaining Water Quality	8
E. Eligibility Under This General Permit.....	9
F. Activities Which Are Ineligible for Coverage Under This General Permit	9
Part II. PERMIT COVERAGE	12
A. How to Obtain Coverage	12
B. Notice of Intent (NOI) Submittal	13
C. Permit Authorization	13
D. General Requirements For Owners or Operators With Permit Coverage	15
E. Permit Coverage for Discharges Authorized Under GP-0-15-002.....	17
F. Change of Owner or Operator	17
Part III. STORMWATER POLLUTION PREVENTION PLAN (SWPPP).....	18
A. General SWPPP Requirements	18
B. Required SWPPP Contents	20
C. Required SWPPP Components by Project Type.....	24
Part IV. INSPECTION AND MAINTENANCE REQUIREMENTS	24
A. General Construction Site Inspection and Maintenance Requirements	24
B. Contractor Maintenance Inspection Requirements	24
C. Qualified Inspector Inspection Requirements	25
Part V. TERMINATION OF PERMIT COVERAGE	29
A. Termination of Permit Coverage	29
Part VI. REPORTING AND RETENTION RECORDS	31
A. Record Retention	31
B. Addresses	31
Part VII. STANDARD PERMIT CONDITIONS.....	31
A. Duty to Comply.....	31
B. Continuation of the Expired General Permit.....	32
C. Enforcement.....	32
D. Need to Halt or Reduce Activity Not a Defense.....	32
E. Duty to Mitigate	33
F. Duty to Provide Information.....	33
G. Other Information	33
H. Signatory Requirements.....	33
I. Property Rights	35
J. Severability.....	35

K.	Requirement to Obtain Coverage Under an Alternative Permit.....	35
L.	Proper Operation and Maintenance	36
M.	Inspection and Entry	36
N.	Permit Actions	37
O.	Definitions	37
P.	Re-Opener Clause	37
Q.	Penalties for Falsification of Forms and Reports	37
R.	Other Permits	38
APPENDIX A – Acronyms and Definitions		39
	Acronyms.....	39
	Definitions.....	40
APPENDIX B – Required SWPPP Components by Project Type		48
	Table 1.....	48
	Table 2.....	50
APPENDIX C – Watersheds Requiring Enhanced Phosphorus Removal.....		52
APPENDIX D – Watersheds with Lower Disturbance Threshold		58
APPENDIX E – 303(d) Segments Impaired by Construction Related Pollutant(s)		59
APPENDIX F – List of NYS DEC Regional Offices		65

Part 1. PERMIT COVERAGE AND LIMITATIONS

A. Permit Application

This permit authorizes stormwater *discharges* to *surface waters of the State* from the following *construction activities* identified within 40 CFR Parts 122.26(b)(14)(x), 122.26(b)(15)(i) and 122.26(b)(15)(ii), provided all of the eligibility provisions of this permit are met:

1. *Construction activities* involving soil disturbances of one (1) or more acres; including disturbances of less than one acre that are part of a *larger common plan of development or sale* that will ultimately disturb one or more acres of land; excluding *routine maintenance activity* that is performed to maintain the original line and grade, hydraulic capacity or original purpose of a facility;
2. *Construction activities* involving soil disturbances of less than one (1) acre where the Department has determined that a *SPDES* permit is required for stormwater *discharges* based on the potential for contribution to a violation of a *water quality standard* or for significant contribution of *pollutants* to *surface waters of the State*.
3. *Construction activities* located in the watershed(s) identified in Appendix D that involve soil disturbances between five thousand (5,000) square feet and one (1) acre of land.

B. Effluent Limitations Applicable to Discharges from Construction Activities

Discharges authorized by this permit must achieve, at a minimum, the effluent limitations in Part I.B.1. (a) – (f) of this permit. These limitations represent the degree of effluent reduction attainable by the application of best practicable technology currently available.

1. Erosion and Sediment Control Requirements - The *owner or operator* must select, design, install, implement and maintain control measures to *minimize* the *discharge of pollutants* and prevent a violation of the *water quality standards*. The selection, design, installation, implementation, and maintenance of these control measures must meet the non-numeric effluent limitations in Part I.B.1.(a) – (f) of this permit and be in accordance with the New York State Standards and Specifications for Erosion and Sediment Control, dated November 2016, using sound engineering judgment. Where control measures are not designed in conformance with the design criteria included in the technical standard, the *owner or operator* must include in the *Stormwater Pollution Prevention Plan* (“SWPPP”) the reason(s) for the

deviation or alternative design and provide information which demonstrates that the deviation or alternative design is *equivalent* to the technical standard.

- a. **Erosion and Sediment Controls.** Design, install and maintain effective erosion and sediment controls to *minimize* the *discharge* of *pollutants* and prevent a violation of the *water quality standards*. At a minimum, such controls must be designed, installed and maintained to:
- (i) *Minimize* soil erosion through application of runoff control and soil stabilization control measure to *minimize pollutant discharges*;
 - (ii) Control stormwater *discharges*, including both peak flowrates and total stormwater volume, to *minimize* channel and *streambank* erosion and scour in the immediate vicinity of the *discharge* points;
 - (iii) *Minimize* the amount of soil exposed during *construction activity*;
 - (iv) *Minimize* the disturbance of *steep slopes*;
 - (v) *Minimize* sediment *discharges* from the site;
 - (vi) Provide and maintain *natural buffers* around surface waters, direct stormwater to vegetated areas and maximize stormwater infiltration to reduce *pollutant discharges*, unless *infeasible*;
 - (vii) *Minimize* soil compaction. Minimizing soil compaction is not required where the intended function of a specific area of the site dictates that it be compacted;
 - (viii) Unless *infeasible*, preserve a sufficient amount of topsoil to complete soil restoration and establish a uniform, dense vegetative cover; and
 - (ix) *Minimize* dust. On areas of exposed soil, *minimize* dust through the appropriate application of water or other dust suppression techniques to control the generation of pollutants that could be discharged from the site.
- b. **Soil Stabilization.** In areas where soil disturbance activity has temporarily or permanently ceased, the application of soil stabilization measures must be initiated by the end of the next business day and completed within fourteen (14) days from the date the current soil disturbance activity ceased. For construction sites that *directly discharge* to one of the 303(d) segments

listed in Appendix E or is located in one of the watersheds listed in Appendix C, the application of soil stabilization measures must be initiated by the end of the next business day and completed within seven (7) days from the date the current soil disturbance activity ceased. See Appendix A for definition of *Temporarily Ceased*.

- c. **Dewatering.** *Discharges* from *dewatering* activities, including *discharges* from *dewatering* of trenches and excavations, must be managed by appropriate control measures.

- d. **Pollution Prevention Measures.** Design, install, implement, and maintain effective pollution prevention measures to *minimize* the *discharge* of *pollutants* and prevent a violation of the *water quality standards*. At a minimum, such measures must be designed, installed, implemented and maintained to:
 - (i) *Minimize* the *discharge* of *pollutants* from equipment and vehicle washing, wheel wash water, and other wash waters. This applies to washing operations that use clean water only. Soaps, detergents and solvents cannot be used;

 - (ii) *Minimize* the exposure of building materials, building products, construction wastes, trash, landscape materials, fertilizers, pesticides, herbicides, detergents, sanitary waste, hazardous and toxic waste, and other materials present on the site to precipitation and to stormwater. Minimization of exposure is not required in cases where the exposure to precipitation and to stormwater will not result in a *discharge* of *pollutants*, or where exposure of a specific material or product poses little risk of stormwater contamination (such as final products and materials intended for outdoor use) ; and

 - (iii) Prevent the *discharge* of *pollutants* from spills and leaks and implement chemical spill and leak prevention and response procedures.

- e. **Prohibited Discharges.** The following *discharges* are prohibited:
 - (i) Wastewater from washout of concrete;

 - (ii) Wastewater from washout and cleanout of stucco, paint, form release oils, curing compounds and other construction materials;

- (iii) Fuels, oils, or other *pollutants* used in vehicle and equipment operation and maintenance;
 - (iv) Soaps or solvents used in vehicle and equipment washing; and
 - (v) Toxic or hazardous substances from a spill or other release.
- f. Surface Outlets. When discharging from basins and impoundments, the outlets shall be designed, constructed and maintained in such a manner that sediment does not leave the basin or impoundment and that erosion at or below the outlet does not occur.

C. Post-construction Stormwater Management Practice Requirements

1. The *owner or operator of a construction activity* that requires post-construction stormwater management practices pursuant to Part III.C. of this permit must select, design, install, and maintain the practices to meet the *performance criteria* in the New York State Stormwater Management Design Manual (“Design Manual”), dated January 2015, using sound engineering judgment. Where post-construction stormwater management practices (“SMPs”) are not designed in conformance with the *performance criteria* in the Design Manual, the *owner or operator* must include in the SWPPP the reason(s) for the deviation or alternative design and provide information which demonstrates that the deviation or alternative design is *equivalent* to the technical standard.
2. The *owner or operator of a construction activity* that requires post-construction stormwater management practices pursuant to Part III.C. of this permit must design the practices to meet the applicable *sizing criteria* in Part I.C.2.a., b., c. or d. of this permit.

a. Sizing Criteria for New Development

- (i) Runoff Reduction Volume (“RRv”): Reduce the total Water Quality Volume (“WQv”) by application of RR techniques and standard SMPs with RRv capacity. The total WQv shall be calculated in accordance with the criteria in Section 4.2 of the Design Manual.
- (ii) Minimum RRv and Treatment of Remaining Total WQv: Construction activities that cannot meet the criteria in Part I.C.2.a.(i) of this permit due to site limitations shall direct runoff from all newly constructed impervious areas to a RR technique or standard SMP with RRv capacity unless infeasible. The specific site limitations that prevent the reduction of 100% of the WQv shall be documented in the SWPPP.

For each impervious area that is not directed to a RR technique or standard SMP with RRv capacity, the SWPPP must include documentation which demonstrates that all options were considered and for each option explains why it is considered infeasible.

In no case shall the runoff reduction achieved from the newly constructed impervious areas be less than the Minimum RRv as calculated using the criteria in Section 4.3 of the Design Manual.

The remaining portion of the total WQv that cannot be reduced shall be treated by application of standard SMPs.

- (iii) Channel Protection Volume (“Cpv”): Provide 24 hour extended detention of the post-developed 1-year, 24-hour storm event; remaining after runoff reduction. The Cpv requirement does not apply when:
 - (1) Reduction of the entire Cpv is achieved by application of runoff reduction techniques or infiltration systems, or
 - (2) The site discharges directly to tidal waters, or fifth order or larger streams.

- (iv) *Overbank* Flood Control Criteria (“Qp”): Requires storage to attenuate the post-development 10-year, 24-hour peak discharge rate (Qp) to predevelopment rates. The Qp requirement does not apply when:
 - (1) the site discharges directly to tidal waters or fifth order or larger streams, or
 - (2) A downstream analysis reveals that *overbank* control is not required.

- (v) Extreme Flood Control Criteria (“Qf”): Requires storage to attenuate the post-development 100-year, 24-hour peak discharge rate (Qf) to predevelopment rates. The Qf requirement does not apply when:
 - (1) the site discharges directly to tidal waters or fifth order or larger streams, or
 - (2) A downstream analysis reveals that *overbank* control is not required.

b. Sizing Criteria for New Development in Enhanced Phosphorus Removal Watershed

- (i) Runoff Reduction Volume (RRv): Reduce the total Water Quality Volume (WQv) by application of RR techniques and standard SMPs with RRv capacity. The total WQv is the runoff volume from the 1-year, 24 hour design storm over the post-developed watershed and shall be

calculated in accordance with the criteria in Section 10.3 of the Design Manual.

- (ii) Minimum RRv and Treatment of Remaining Total WQv: *Construction activities* that cannot meet the criteria in Part I.C.2.b.(i) of this permit due to *site limitations* shall direct runoff from all newly constructed *impervious areas* to a RR technique or standard SMP with RRv capacity unless *infeasible*. The specific *site limitations* that prevent the reduction of 100% of the WQv shall be documented in the SWPPP. For each *impervious area* that is not directed to a RR technique or standard SMP with RRv capacity, the SWPPP must include documentation which demonstrates that all options were considered and for each option explains why it is considered *infeasible*.

In no case shall the runoff reduction achieved from the newly constructed *impervious areas* be less than the Minimum RRv as calculated using the criteria in Section 10.3 of the Design Manual. The remaining portion of the total WQv that cannot be reduced shall be treated by application of standard SMPs.

- (iii) Channel Protection Volume (Cpv): Provide 24 hour extended detention of the post-developed 1-year, 24-hour storm event; remaining after runoff reduction. The Cpv requirement does not apply when:
 - (1) Reduction of the entire Cpv is achieved by application of runoff reduction techniques or infiltration systems, or
 - (2) The site *discharges* directly to tidal waters, or fifth order or larger streams.
- (iv) *Overbank* Flood Control Criteria (Qp): Requires storage to attenuate the post-development 10-year, 24-hour peak *discharge* rate (Qp) to predevelopment rates. The Qp requirement does not apply when:
 - (1) the site *discharges* directly to tidal waters or fifth order or larger streams, or
 - (2) A downstream analysis reveals that *overbank* control is not required.
- (v) Extreme Flood Control Criteria (Qf): Requires storage to attenuate the post-development 100-year, 24-hour peak *discharge* rate (Qf) to predevelopment rates. The Qf requirement does not apply when:
 - (1) the site *discharges* directly to tidal waters or fifth order or larger streams, or
 - (2) A downstream analysis reveals that *overbank* control is not required.

c. Sizing Criteria for Redevelopment Activity

- (i) Water Quality Volume (WQv): The WQv treatment objective for *redevelopment activity* shall be addressed by one of the following options. *Redevelopment activities* located in an Enhanced Phosphorus Removal Watershed (see Part III.B.3. and Appendix C of this permit) shall calculate the WQv in accordance with Section 10.3 of the Design Manual. All other *redevelopment activities* shall calculate the WQv in accordance with Section 4.2 of the Design Manual.
- (1) Reduce the existing *impervious cover* by a minimum of 25% of the total disturbed, *impervious area*. The Soil Restoration criteria in Section 5.1.6 of the Design Manual must be applied to all newly created pervious areas, or
 - (2) Capture and treat a minimum of 25% of the WQv from the disturbed, *impervious area* by the application of standard SMPs; or reduce 25% of the WQv from the disturbed, *impervious area* by the application of RR techniques or standard SMPs with RRv capacity., or
 - (3) Capture and treat a minimum of 75% of the WQv from the disturbed, *impervious area* as well as any additional runoff from tributary areas by application of the alternative practices discussed in Sections 9.3 and 9.4 of the Design Manual., or
 - (4) Application of a combination of 1, 2 and 3 above that provide a weighted average of at least two of the above methods. Application of this method shall be in accordance with the criteria in Section 9.2.1(B) (IV) of the Design Manual.

If there is an existing post-construction stormwater management practice located on the site that captures and treats runoff from the *impervious area* that is being disturbed, the WQv treatment option selected must, at a minimum, provide treatment equal to the treatment that was being provided by the existing practice(s) if that treatment is greater than the treatment required by options 1 – 4 above.

- (ii) Channel Protection Volume (Cpv): Not required if there are no changes to hydrology that increase the *discharge* rate from the project site.
- (iii) *Overbank* Flood Control Criteria (Qp): Not required if there are no changes to hydrology that increase the *discharge* rate from the project site.
- (iv) Extreme Flood Control Criteria (Qf): Not required if there are no changes to hydrology that increase the *discharge* rate from the project site

d. Sizing Criteria for Combination of Redevelopment Activity and New Development

Construction projects that include both New Development and Redevelopment Activity shall provide post-construction stormwater management controls that meet the sizing criteria calculated as an aggregate of the Sizing Criteria in Part I.C.2.a. or b. of this permit for the New Development portion of the project and Part I.C.2.c of this permit for Redevelopment Activity portion of the project.

D. Maintaining Water Quality

The Department expects that compliance with the conditions of this permit will control *discharges* necessary to meet applicable *water quality standards*. It shall be a violation of the *ECL* for any discharge to either cause or contribute to a violation of *water quality standards* as contained in Parts 700 through 705 of Title 6 of the Official Compilation of Codes, Rules and Regulations of the State of New York, such as:

1. There shall be no increase in turbidity that will cause a substantial visible contrast to natural conditions;
2. There shall be no increase in suspended, colloidal or settleable solids that will cause deposition or impair the waters for their best usages; and
3. There shall be no residue from oil and floating substances, nor visible oil film, nor globules of grease.

If there is evidence indicating that the stormwater *discharges* authorized by this permit are causing, have the reasonable potential to cause, or are contributing to a violation of the *water quality standards*; the *owner or operator* must take appropriate corrective action in accordance with Part IV.C.5. of this general permit and document in accordance with Part IV.C.4. of this general permit. To address the *water quality standard* violation the *owner or operator* may need to provide additional information, include and implement appropriate controls in the SWPPP to correct the problem, or obtain an individual SPDES permit.

If there is evidence indicating that despite compliance with the terms and conditions of this general permit it is demonstrated that the stormwater *discharges* authorized by this permit are causing or contributing to a violation of *water quality standards*, or if the Department determines that a modification of the permit is necessary to prevent a violation of *water quality standards*, the authorized *discharges* will no longer be eligible for coverage under this permit. The Department may require the *owner or operator* to obtain an individual SPDES permit to continue discharging.

E. Eligibility Under This General Permit

1. This permit may authorize all *discharges* of stormwater from *construction activity to surface waters of the State* and *groundwaters* except for ineligible *discharges* identified under subparagraph F. of this Part.
2. Except for non-stormwater *discharges* explicitly listed in the next paragraph, this permit only authorizes stormwater *discharges*; including stormwater runoff, snowmelt runoff, and surface runoff and drainage, from *construction activities*.
3. Notwithstanding paragraphs E.1 and E.2 above, the following non-stormwater discharges are authorized by this permit: those listed in 6 NYCRR 750-1.2(a)(29)(vi), with the following exception: “Discharges from firefighting activities are authorized only when the firefighting activities are emergencies/unplanned”; waters to which other components have not been added that are used to control dust in accordance with the SWPPP; and uncontaminated *discharges* from *construction site* de-watering operations. All non-stormwater discharges must be identified in the SWPPP. Under all circumstances, the *owner or operator* must still comply with *water quality standards* in Part I.D of this permit.
4. The *owner or operator* must maintain permit eligibility to *discharge* under this permit. Any *discharges* that are not compliant with the eligibility conditions of this permit are not authorized by the permit and the *owner or operator* must either apply for a separate permit to cover those ineligible *discharges* or take steps necessary to make the *discharge* eligible for coverage.

F. Activities Which Are Ineligible for Coverage Under This General Permit

All of the following are **not** authorized by this permit:

1. *Discharges after construction activities* have been completed and the site has undergone *final stabilization*;
2. *Discharges* that are mixed with sources of non-stormwater other than those expressly authorized under subsection E.3. of this Part and identified in the SWPPP required by this permit;
3. *Discharges* that are required to obtain an individual SPDES permit or another SPDES general permit pursuant to Part VII.K. of this permit;
4. *Construction activities or discharges from construction activities* that may adversely affect an *endangered or threatened species* unless the *owner or*

operator has obtained a permit issued pursuant to 6 NYCRR Part 182 for the project or the Department has issued a letter of non-jurisdiction for the project. All documentation necessary to demonstrate eligibility shall be maintained on site in accordance with Part II.D.2 of this permit;

5. *Discharges* which either cause or contribute to a violation of *water quality standards* adopted pursuant to the *ECL* and its accompanying regulations;
6. *Construction activities* for residential, commercial and institutional projects:
 - a. Where the *discharges* from the *construction activities* are tributary to waters of the state classified as AA or AA-s; and
 - b. Which are undertaken on land with no existing *impervious cover*; and
 - c. Which disturb one (1) or more acres of land designated on the current United States Department of Agriculture (“USDA”) Soil Survey as Soil Slope Phase “D”, (provided the map unit name is inclusive of slopes greater than 25%), or Soil Slope Phase “E” or “F” (regardless of the map unit name), or a combination of the three designations.
7. *Construction activities* for linear transportation projects and linear utility projects:
 - a. Where the *discharges* from the *construction activities* are tributary to waters of the state classified as AA or AA-s; and
 - b. Which are undertaken on land with no existing *impervious cover*; and
 - c. Which disturb two (2) or more acres of land designated on the current USDA Soil Survey as Soil Slope Phase “D” (provided the map unit name is inclusive of slopes greater than 25%), or Soil Slope Phase “E” or “F” (regardless of the map unit name), or a combination of the three designations.

8. *Construction activities* that have the potential to affect an *historic property*, unless there is documentation that such impacts have been resolved. The following documentation necessary to demonstrate eligibility with this requirement shall be maintained on site in accordance with Part II.D.2 of this permit and made available to the Department in accordance with Part VII.F of this permit:
- a. Documentation that the *construction activity* is not within an archeologically sensitive area indicated on the sensitivity map, and that the *construction activity* is not located on or immediately adjacent to a property listed or determined to be eligible for listing on the National or State Registers of Historic Places, and that there is no new permanent building on the *construction site* within the following distances from a building, structure, or object that is more than 50 years old, or if there is such a new permanent building on the *construction site* within those parameters that NYS Office of Parks, Recreation and Historic Preservation (OPRHP), a Historic Preservation Commission of a Certified Local Government, or a qualified preservation professional has determined that the building, structure, or object more than 50 years old is not historically/archeologically significant.
 - 1-5 acres of disturbance - 20 feet
 - 5-20 acres of disturbance - 50 feet
 - 20+ acres of disturbance - 100 feet, or
 - b. DEC consultation form sent to OPRHP, and copied to the NYS DEC Agency Historic Preservation Officer (APO), and
 - (i) the State Environmental Quality Review (SEQR) Environmental Assessment Form (EAF) with a negative declaration or the Findings Statement, with documentation of OPRHP's agreement with the resolution; or
 - (ii) documentation from OPRHP that the *construction activity* will result in No Impact; or
 - (iii) documentation from OPRHP providing a determination of No Adverse Impact; or
 - (iv) a Letter of Resolution signed by the owner/operator, OPRHP and the DEC APO which allows for this *construction activity* to be eligible for coverage under the general permit in terms of the State Historic Preservation Act (SHPA); or
 - c. Documentation of satisfactory compliance with Section 106 of the National Historic Preservation Act for a coterminous project area:

- (i) No Affect
- (ii) No Adverse Affect
- (iii) Executed Memorandum of Agreement, or

d. Documentation that:

- (i) SHPA Section 14.09 has been completed by NYS DEC or another state agency.
9. *Discharges from construction activities* that are subject to an existing SPDES individual or general permit where a SPDES permit for *construction activity* has been terminated or denied; or where the *owner or operator* has failed to renew an expired individual permit.

Part II. PERMIT COVERAGE

A. How to Obtain Coverage

1. An *owner or operator* of a *construction activity* that is not subject to the requirements of a regulated, traditional land use control MS4 must first prepare a SWPPP in accordance with all applicable requirements of this permit and then submit a completed Notice of Intent (NOI) to the Department to be authorized to discharge under this permit.
2. An *owner or operator* of a *construction activity* that is subject to the requirements of a *regulated, traditional land use control MS4* must first prepare a SWPPP in accordance with all applicable requirements of this permit and then have the SWPPP reviewed and accepted by the *regulated, traditional land use control MS4* prior to submitting the NOI to the Department. The *owner or operator* shall have the “MS4 SWPPP Acceptance” form signed in accordance with Part VII.H., and then submit that form along with a completed NOI to the Department.
3. The requirement for an *owner or operator* to have its SWPPP reviewed and accepted by the *regulated, traditional land use control MS4* prior to submitting the NOI to the Department does not apply to an *owner or operator* that is obtaining permit coverage in accordance with the requirements in Part II.F. (Change of Owner or Operator) or where the *owner or operator* of the *construction activity* is the *regulated, traditional land use control MS4* . This exemption does not apply to *construction activities* subject to the New York City Administrative Code.

B. Notice of Intent (NOI) Submittal

1. Prior to December 21, 2020, an owner or operator shall use either the electronic (eNOI) or paper version of the NOI that the Department prepared. Both versions of the NOI are located on the Department's website (<http://www.dec.ny.gov/>). The paper version of the NOI shall be signed in accordance with Part VII.H. of this permit and submitted to the following address:

**NOTICE OF INTENT
NYS DEC, Bureau of Water Permits
625 Broadway, 4th Floor
Albany, New York 12233-3505**

2. Beginning December 21, 2020 and in accordance with EPA's 2015 NPDES Electronic Reporting Rule (40 CFR Part 127), the *owner or operator* must submit the NOI electronically using the *Department's* online NOI.
3. The *owner or operator* shall have the SWPPP preparer sign the "SWPPP Preparer Certification" statement on the NOI prior to submitting the form to the Department.
4. As of the date the NOI is submitted to the Department, the *owner or operator* shall make the NOI and SWPPP available for review and copying in accordance with the requirements in Part VII.F. of this permit.

C. Permit Authorization

1. An *owner or operator* shall not *commence construction activity* until their authorization to *discharge* under this permit goes into effect.
2. Authorization to *discharge* under this permit will be effective when the *owner or operator* has satisfied all of the following criteria:
 - a. project review pursuant to the State Environmental Quality Review Act ("SEQRA") have been satisfied, when SEQRA is applicable. See the Department's website (<http://www.dec.ny.gov/>) for more information,
 - b. where required, all necessary Department permits subject to the *Uniform Procedures Act ("UPA")* (see 6 NYCRR Part 621), or the equivalent from another New York State agency, have been obtained, unless otherwise notified by the Department pursuant to 6 NYCRR 621.3(a)(4). *Owners or operators of construction activities* that are required to obtain *UPA* permits

must submit a preliminary SWPPP to the appropriate DEC Permit Administrator at the Regional Office listed in Appendix F at the time all other necessary *UPA* permit applications are submitted. The preliminary SWPPP must include sufficient information to demonstrate that the *construction activity* qualifies for authorization under this permit,

- c. the final SWPPP has been prepared, and
 - d. a complete NOI has been submitted to the Department in accordance with the requirements of this permit.
3. An *owner or operator* that has satisfied the requirements of Part II.C.2 above will be authorized to *discharge* stormwater from their *construction activity* in accordance with the following schedule:
- a. For *construction activities* that are not subject to the requirements of a *regulated, traditional land use control MS4*:
 - (i) Five (5) business days from the date the Department receives a complete electronic version of the NOI (eNOI) for *construction activities* with a SWPPP that has been prepared in conformance with the design criteria in the technical standard referenced in Part III.B.1 and the *performance criteria* in the technical standard referenced in Parts III.B., 2 or 3, for *construction activities* that require post-construction stormwater management practices pursuant to Part III.C.; or
 - (ii) Sixty (60) business days from the date the Department receives a complete NOI (electronic or paper version) for *construction activities* with a SWPPP that has not been prepared in conformance with the design criteria in technical standard referenced in Part III.B.1. or, for *construction activities* that require post-construction stormwater management practices pursuant to Part III.C., the *performance criteria* in the technical standard referenced in Parts III.B., 2 or 3, or;
 - (iii) Ten (10) business days from the date the Department receives a complete paper version of the NOI for *construction activities* with a SWPPP that has been prepared in conformance with the design criteria in the technical standard referenced in Part III.B.1 and the *performance criteria* in the technical standard referenced in Parts III.B., 2 or 3, for *construction activities* that require post-construction stormwater management practices pursuant to Part III.C.

- b. For *construction activities* that are subject to the requirements of a *regulated, traditional land use control MS4*:
 - (i) Five (5) business days from the date the Department receives both a complete electronic version of the NOI (eNOI) and signed “MS4 SWPPP Acceptance” form, or
 - (ii) Ten (10) business days from the date the Department receives both a complete paper version of the NOI and signed “MS4 SWPPP Acceptance” form.
4. Coverage under this permit authorizes stormwater *discharges* from only those areas of disturbance that are identified in the NOI. If an *owner or operator* wishes to have stormwater *discharges* from future or additional areas of disturbance authorized, they must submit a new NOI that addresses that phase of the development, unless otherwise notified by the Department. The *owner or operator* shall not *commence construction activity* on the future or additional areas until their authorization to *discharge* under this permit goes into effect in accordance with Part II.C. of this permit.

D. General Requirements For Owners or Operators With Permit Coverage

1. The *owner or operator* shall ensure that the provisions of the SWPPP are implemented from the *commencement of construction activity* until all areas of disturbance have achieved *final stabilization* and the Notice of Termination (“NOT”) has been submitted to the Department in accordance with Part V. of this permit. This includes any changes made to the SWPPP pursuant to Part III.A.4. of this permit.
2. The *owner or operator* shall maintain a copy of the General Permit (GP-0-20-001), NOI, *NOI Acknowledgment Letter*, SWPPP, MS4 SWPPP Acceptance form, inspection reports, responsible contractor’s or subcontractor’s certification statement (see Part III.A.6.), and all documentation necessary to demonstrate eligibility with this permit at the *construction site* until all disturbed areas have achieved *final stabilization* and the NOT has been submitted to the Department. The documents must be maintained in a secure location, such as a job trailer, on-site construction office, or mailbox with lock. The secure location must be accessible during normal business hours to an individual performing a compliance inspection.
3. The *owner or operator of a construction activity* shall not disturb greater than five (5) acres of soil at any one time without prior written authorization from the Department or, in areas under the jurisdiction of a *regulated, traditional land*

- use control MS4, the regulated, traditional land use control MS4 (provided the regulated, traditional land use control MS4 is not the owner or operator of the construction activity). At a minimum, the owner or operator must comply with the following requirements in order to be authorized to disturb greater than five (5) acres of soil at any one time:*
- a. The *owner or operator* shall have a *qualified inspector* conduct **at least two (2)** site inspections in accordance with Part IV.C. of this permit every seven (7) calendar days, for as long as greater than five (5) acres of soil remain disturbed. The two (2) inspections shall be separated by a minimum of two (2) full calendar days.
 - b. In areas where soil disturbance activity has temporarily or permanently ceased, the application of soil stabilization measures must be initiated by the end of the next business day and completed within seven (7) days from the date the current soil disturbance activity ceased. The soil stabilization measures selected shall be in conformance with the technical standard, New York State Standards and Specifications for Erosion and Sediment Control, dated November 2016.
 - c. The *owner or operator* shall prepare a phasing plan that defines maximum disturbed area per phase and shows required cuts and fills.
 - d. The *owner or operator* shall install any additional site-specific practices needed to protect water quality.
 - e. The *owner or operator* shall include the requirements above in their SWPPP.
4. In accordance with statute, regulations, and the terms and conditions of this permit, the Department may suspend or revoke an *owner's or operator's* coverage under this permit at any time if the Department determines that the SWPPP does not meet the permit requirements or consistent with Part VII.K..
 5. Upon a finding of significant non-compliance with the practices described in the SWPPP or violation of this permit, the Department may order an immediate stop to all activity at the site until the non-compliance is remedied. The stop work order shall be in writing, describe the non-compliance in detail, and be sent to the *owner or operator*.
 6. For *construction activities* that are subject to the requirements of a *regulated, traditional land use control MS4*, the *owner or operator* shall notify the

regulated, traditional land use control MS4 in writing of any planned amendments or modifications to the post-construction stormwater management practice component of the SWPPP required by Part III.A. 4. and 5. of this permit. Unless otherwise notified by the *regulated, traditional land use control MS4*, the *owner or operator* shall have the SWPPP amendments or modifications reviewed and accepted by the *regulated, traditional land use control MS4* prior to commencing construction of the post-construction stormwater management practice.

E. Permit Coverage for Discharges Authorized Under GP-0-15-002

1. Upon renewal of SPDES General Permit for Stormwater Discharges from *Construction Activity* (Permit No. GP-0-15-002), an *owner or operator* of a *construction activity* with coverage under GP-0-15-002, as of the effective date of GP- 0-20-001, shall be authorized to *discharge* in accordance with GP- 0-20-001, unless otherwise notified by the Department.

An *owner or operator* may continue to implement the technical/design components of the post-construction stormwater management controls provided that such design was done in conformance with the technical standards in place at the time of initial project authorization. However, they must comply with the other, non-design provisions of GP-0-20-001.

F. Change of Owner or Operator

1. When property ownership changes or when there is a change in operational control over the construction plans and specifications, the original *owner or operator* must notify the new *owner or operator*, in writing, of the requirement to obtain permit coverage by submitting a NOI with the Department. For *construction activities* subject to the requirements of a *regulated, traditional land use control MS4*, the original *owner or operator* must also notify the MS4, in writing, of the change in ownership at least 30 calendar days prior to the change in ownership.
2. Once the new *owner or operator* obtains permit coverage, the original *owner or operator* shall then submit a completed NOT with the name and permit identification number of the new *owner or operator* to the Department at the address in Part II.B.1. of this permit. If the original *owner or operator* maintains ownership of a portion of the *construction activity* and will disturb soil, they must maintain their coverage under the permit.
3. Permit coverage for the new *owner or operator* will be effective as of the date the Department receives a complete NOI, provided the original *owner or*

operator was not subject to a sixty (60) business day authorization period that has not expired as of the date the Department receives the NOI from the new *owner or operator*.

Part III. STORMWATER POLLUTION PREVENTION PLAN (SWPPP)

A. General SWPPP Requirements

1. A SWPPP shall be prepared and implemented by the *owner or operator* of each *construction activity* covered by this permit. The SWPPP must document the selection, design, installation, implementation and maintenance of the control measures and practices that will be used to meet the effluent limitations in Part I.B. of this permit and where applicable, the post-construction stormwater management practice requirements in Part I.C. of this permit. The SWPPP shall be prepared prior to the submittal of the NOI. The NOI shall be submitted to the Department prior to the *commencement of construction activity*. A copy of the completed, final NOI shall be included in the SWPPP.
2. The SWPPP shall describe the erosion and sediment control practices and where required, post-construction stormwater management practices that will be used and/or constructed to reduce the *pollutants* in stormwater *discharges* and to assure compliance with the terms and conditions of this permit. In addition, the SWPPP shall identify potential sources of pollution which may reasonably be expected to affect the quality of stormwater *discharges*.
3. All SWPPPs that require the post-construction stormwater management practice component shall be prepared by a *qualified professional* that is knowledgeable in the principles and practices of stormwater management and treatment.
4. The *owner or operator* must keep the SWPPP current so that it at all times accurately documents the erosion and sediment controls practices that are being used or will be used during construction, and all post-construction stormwater management practices that will be constructed on the site. At a minimum, the *owner or operator* shall amend the SWPPP, including construction drawings:
 - a. whenever the current provisions prove to be ineffective in minimizing *pollutants* in stormwater *discharges* from the site;

- b. whenever there is a change in design, construction, or operation at the *construction site* that has or could have an effect on the *discharge* of *pollutants*;
 - c. to address issues or deficiencies identified during an inspection by the *qualified inspector*, the Department or other regulatory authority; and
 - d. to document the final construction conditions.
5. The Department may notify the *owner or operator* at any time that the SWPPP does not meet one or more of the minimum requirements of this permit. The notification shall be in writing and identify the provisions of the SWPPP that require modification. Within fourteen (14) calendar days of such notification, or as otherwise indicated by the Department, the *owner or operator* shall make the required changes to the SWPPP and submit written notification to the Department that the changes have been made. If the *owner or operator* does not respond to the Department's comments in the specified time frame, the Department may suspend the *owner's or operator's* coverage under this permit or require the *owner or operator* to obtain coverage under an individual SPDES permit in accordance with Part II.D.4. of this permit.
6. Prior to the *commencement of construction activity*, the *owner or operator* must identify the contractor(s) and subcontractor(s) that will be responsible for installing, constructing, repairing, replacing, inspecting and maintaining the erosion and sediment control practices included in the SWPPP; and the contractor(s) and subcontractor(s) that will be responsible for constructing the post-construction stormwater management practices included in the SWPPP. The *owner or operator* shall have each of the contractors and subcontractors identify at least one person from their company that will be responsible for implementation of the SWPPP. This person shall be known as the *trained contractor*. The *owner or operator* shall ensure that at least one *trained contractor* is on site on a daily basis when soil disturbance activities are being performed.

The *owner or operator* shall have each of the contractors and subcontractors identified above sign a copy of the following certification statement below before they commence any *construction activity*:

"I hereby certify under penalty of law that I understand and agree to comply with the terms and conditions of the SWPPP and agree to implement any corrective actions identified by the *qualified inspector* during a site inspection. I also understand that the *owner or operator* must comply with

the terms and conditions of the most current version of the New York State Pollutant Discharge Elimination System ("SPDES") general permit for stormwater *discharges* from *construction activities* and that it is unlawful for any person to cause or contribute to a violation of *water quality standards*. Furthermore, I am aware that there are significant penalties for submitting false information, that I do not believe to be true, including the possibility of fine and imprisonment for knowing violations"

In addition to providing the certification statement above, the certification page must also identify the specific elements of the SWPPP that each contractor and subcontractor will be responsible for and include the name and title of the person providing the signature; the name and title of the *trained contractor* responsible for SWPPP implementation; the name, address and telephone number of the contracting firm; the address (or other identifying description) of the site; and the date the certification statement is signed. The *owner or operator* shall attach the certification statement(s) to the copy of the SWPPP that is maintained at the *construction site*. If new or additional contractors are hired to implement measures identified in the SWPPP after construction has commenced, they must also sign the certification statement and provide the information listed above.

7. For projects where the Department requests a copy of the SWPPP or inspection reports, the *owner or operator* shall submit the documents in both electronic (PDF only) and paper format within five (5) business days, unless otherwise notified by the Department.

B. Required SWPPP Contents

1. Erosion and sediment control component - All SWPPPs prepared pursuant to this permit shall include erosion and sediment control practices designed in conformance with the technical standard, New York State Standards and Specifications for Erosion and Sediment Control, dated November 2016. Where erosion and sediment control practices are not designed in conformance with the design criteria included in the technical standard, the *owner or operator* must demonstrate *equivalence* to the technical standard. At a minimum, the erosion and sediment control component of the SWPPP shall include the following:
 - a. Background information about the scope of the project, including the location, type and size of project

- b. A site map/construction drawing(s) for the project, including a general location map. At a minimum, the site map shall show the total site area; all improvements; areas of disturbance; areas that will not be disturbed; existing vegetation; on-site and adjacent off-site surface water(s); floodplain/floodway boundaries; wetlands and drainage patterns that could be affected by the *construction activity*; existing and final contours ; locations of different soil types with boundaries; material, waste, borrow or equipment storage areas located on adjacent properties; and location(s) of the stormwater *discharge(s)*;
- c. A description of the soil(s) present at the site, including an identification of the Hydrologic Soil Group (HSG);
- d. A construction phasing plan and sequence of operations describing the intended order of *construction activities*, including clearing and grubbing, excavation and grading, utility and infrastructure installation and any other activity at the site that results in soil disturbance;
- e. A description of the minimum erosion and sediment control practices to be installed or implemented for each *construction activity* that will result in soil disturbance. Include a schedule that identifies the timing of initial placement or implementation of each erosion and sediment control practice and the minimum time frames that each practice should remain in place or be implemented;
- f. A temporary and permanent soil stabilization plan that meets the requirements of this general permit and the technical standard, New York State Standards and Specifications for Erosion and Sediment Control, dated November 2016, for each stage of the project, including initial land clearing and grubbing to project completion and achievement of *final stabilization*;
- g. A site map/construction drawing(s) showing the specific location(s), size(s), and length(s) of each erosion and sediment control practice;
- h. The dimensions, material specifications, installation details, and operation and maintenance requirements for all erosion and sediment control practices. Include the location and sizing of any temporary sediment basins and structural practices that will be used to divert flows from exposed soils;
- i. A maintenance inspection schedule for the contractor(s) identified in Part III.A.6. of this permit, to ensure continuous and effective operation of the erosion and sediment control practices. The maintenance inspection

schedule shall be in accordance with the requirements in the technical standard, New York State Standards and Specifications for Erosion and Sediment Control, dated November 2016;

- j. A description of the pollution prevention measures that will be used to control litter, construction chemicals and construction debris from becoming a *pollutant* source in the stormwater *discharges*;
 - k. A description and location of any stormwater *discharges* associated with industrial activity other than construction at the site, including, but not limited to, stormwater *discharges* from asphalt plants and concrete plants located on the *construction site*; and
 - l. Identification of any elements of the design that are not in conformance with the design criteria in the technical standard, New York State Standards and Specifications for Erosion and Sediment Control, dated November 2016. Include the reason for the deviation or alternative design and provide information which demonstrates that the deviation or alternative design is *equivalent* to the technical standard.
2. Post-construction stormwater management practice component – The *owner or operator* of any construction project identified in Table 2 of Appendix B as needing post-construction stormwater management practices shall prepare a SWPPP that includes practices designed in conformance with the applicable *sizing criteria* in Part I.C.2.a., c. or d. of this permit and the *performance criteria* in the technical standard, New York State Stormwater Management Design Manual dated January 2015

Where post-construction stormwater management practices are not designed in conformance with the *performance criteria* in the technical standard, the *owner or operator* must include in the SWPPP the reason(s) for the deviation or alternative design and provide information which demonstrates that the deviation or alternative design is *equivalent* to the technical standard.

The post-construction stormwater management practice component of the SWPPP shall include the following:

- a. Identification of all post-construction stormwater management practices to be constructed as part of the project. Include the dimensions, material specifications and installation details for each post-construction stormwater management practice;

- b. A site map/construction drawing(s) showing the specific location and size of each post-construction stormwater management practice;
- c. A Stormwater Modeling and Analysis Report that includes:
 - (i) Map(s) showing pre-development conditions, including watershed/subcatchments boundaries, flow paths/routing, and design points;
 - (ii) Map(s) showing post-development conditions, including watershed/subcatchments boundaries, flow paths/routing, design points and post-construction stormwater management practices;
 - (iii) Results of stormwater modeling (i.e. hydrology and hydraulic analysis) for the required storm events. Include supporting calculations (model runs), methodology, and a summary table that compares pre and post-development runoff rates and volumes for the different storm events;
 - (iv) Summary table, with supporting calculations, which demonstrates that each post-construction stormwater management practice has been designed in conformance with the *sizing criteria* included in the Design Manual;
 - (v) Identification of any *sizing criteria* that is not required based on the requirements included in Part I.C. of this permit; and
 - (vi) Identification of any elements of the design that are not in conformance with the *performance criteria* in the Design Manual. Include the reason(s) for the deviation or alternative design and provide information which demonstrates that the deviation or alternative design is *equivalent* to the Design Manual;
- d. Soil testing results and locations (test pits, borings);
- e. Infiltration test results, when required; and
- f. An operations and maintenance plan that includes inspection and maintenance schedules and actions to ensure continuous and effective operation of each post-construction stormwater management practice. The plan shall identify the entity that will be responsible for the long term operation and maintenance of each practice.

3. Enhanced Phosphorus Removal Standards - All construction projects identified in Table 2 of Appendix B that are located in the watersheds identified in Appendix C shall prepare a SWPPP that includes post-construction stormwater management practices designed in conformance with the applicable *sizing criteria* in Part I.C.2. b., c. or d. of this permit and the *performance criteria*, Enhanced Phosphorus Removal Standards included in the Design Manual. At a minimum, the post-construction stormwater management practice component of the SWPPP shall include items 2.a - 2.f. above.

C. Required SWPPP Components by Project Type

Unless otherwise notified by the Department, *owners or operators of construction activities* identified in Table 1 of Appendix B are required to prepare a SWPPP that only includes erosion and sediment control practices designed in conformance with Part III.B.1 of this permit. *Owners or operators of the construction activities* identified in Table 2 of Appendix B shall prepare a SWPPP that also includes post-construction stormwater management practices designed in conformance with Part III.B.2 or 3 of this permit.

Part IV. INSPECTION AND MAINTENANCE REQUIREMENTS

A. General Construction Site Inspection and Maintenance Requirements

1. The *owner or operator* must ensure that all erosion and sediment control practices (including pollution prevention measures) and all post-construction stormwater management practices identified in the SWPPP are inspected and maintained in accordance with Part IV.B. and C. of this permit.
2. The terms of this permit shall not be construed to prohibit the State of New York from exercising any authority pursuant to the ECL, common law or federal law, or prohibit New York State from taking any measures, whether civil or criminal, to prevent violations of the laws of the State of New York or protect the public health and safety and/or the environment.

B. Contractor Maintenance Inspection Requirements

1. The *owner or operator* of each *construction activity* identified in Tables 1 and 2 of Appendix B shall have a *trained contractor* inspect the erosion and sediment control practices and pollution prevention measures being implemented within the active work area daily to ensure that they are being maintained in effective operating condition at all times. If deficiencies are identified, the contractor shall

begin implementing corrective actions within one business day and shall complete the corrective actions in a reasonable time frame.

2. For construction sites where soil disturbance activities have been temporarily suspended (e.g. winter shutdown) and *temporary stabilization* measures have been applied to all disturbed areas, the *trained contractor* can stop conducting the maintenance inspections. The *trained contractor* shall begin conducting the maintenance inspections in accordance with Part IV.B.1. of this permit as soon as soil disturbance activities resume.
3. For construction sites where soil disturbance activities have been shut down with partial project completion, the *trained contractor* can stop conducting the maintenance inspections if all areas disturbed as of the project shutdown date have achieved *final stabilization* and all post-construction stormwater management practices required for the completed portion of the project have been constructed in conformance with the SWPPP and are operational.

C. Qualified Inspector Inspection Requirements

The *owner or operator* shall have a *qualified inspector* conduct site inspections in conformance with the following requirements:

[Note: The *trained contractor* identified in Part III.A.6. and IV.B. of this permit **cannot** conduct the *qualified inspector* site inspections unless they meet the *qualified inspector* qualifications included in Appendix A. In order to perform these inspections, the *trained contractor* would have to be a:

- licensed Professional Engineer,
 - Certified Professional in Erosion and Sediment Control (CPESC),
 - New York State Erosion and Sediment Control Certificate Program holder
 - Registered Landscape Architect, or
 - someone working under the direct supervision of, and at the same company as, the licensed Professional Engineer or Registered Landscape Architect, provided they have received four (4) hours of Department endorsed training in proper erosion and sediment control principles from a Soil and Water Conservation District, or other Department endorsed entity].
1. A *qualified inspector* shall conduct site inspections for all *construction activities* identified in Tables 1 and 2 of Appendix B, with the exception of:
 - a. the construction of a single family residential subdivision with 25% or less *impervious cover* at total site build-out that involves a soil disturbance of one (1) or more acres of land but less than five (5) acres and is not located

in one of the watersheds listed in Appendix C and not directly discharging to one of the 303(d) segments listed in Appendix E;

- b. the construction of a single family home that involves a soil disturbance of one (1) or more acres of land but less than five (5) acres and is not located in one of the watersheds listed in Appendix C and not directly discharging to one of the 303(d) segments listed in Appendix E;
 - c. construction on agricultural property that involves a soil disturbance of one (1) or more acres of land but less than five (5) acres; and
 - d. *construction activities* located in the watersheds identified in Appendix D that involve soil disturbances between five thousand (5,000) square feet and one (1) acre of land.
2. Unless otherwise notified by the Department, the *qualified inspector* shall conduct site inspections in accordance with the following timetable:
- a. For construction sites where soil disturbance activities are on-going, the *qualified inspector* shall conduct a site inspection at least once every seven (7) calendar days.
 - b. For construction sites where soil disturbance activities are on-going and the *owner or operator* has received authorization in accordance with Part II.D.3 to disturb greater than five (5) acres of soil at any one time, the *qualified inspector* shall conduct at least two (2) site inspections every seven (7) calendar days. The two (2) inspections shall be separated by a minimum of two (2) full calendar days.
 - c. For construction sites where soil disturbance activities have been temporarily suspended (e.g. winter shutdown) and *temporary stabilization* measures have been applied to all disturbed areas, the *qualified inspector* shall conduct a site inspection at least once every thirty (30) calendar days. The *owner or operator* shall notify the DOW Water (SPDES) Program contact at the Regional Office (see contact information in Appendix F) or, in areas under the jurisdiction of a *regulated, traditional land use control MS4*, the *regulated, traditional land use control MS4* (provided the *regulated, traditional land use control MS4* is not the *owner or operator* of the *construction activity*) in writing prior to reducing the frequency of inspections.

- d. For construction sites where soil disturbance activities have been shut down with partial project completion, the *qualified inspector* can stop conducting inspections if all areas disturbed as of the project shutdown date have achieved *final stabilization* and all post-construction stormwater management practices required for the completed portion of the project have been constructed in conformance with the SWPPP and are operational. The *owner or operator* shall notify the DOW Water (SPDES) Program contact at the Regional Office (see contact information in Appendix F) or, in areas under the jurisdiction of a *regulated, traditional land use control MS4*, the *regulated, traditional land use control MS4* (provided the *regulated, traditional land use control MS4* is not the *owner or operator* of the *construction activity*) in writing prior to the shutdown. If soil disturbance activities are not resumed within 2 years from the date of shutdown, the *owner or operator* shall have the *qualified inspector* perform a final inspection and certify that all disturbed areas have achieved *final stabilization*, and all temporary, structural erosion and sediment control measures have been removed; and that all post-construction stormwater management practices have been constructed in conformance with the SWPPP by signing the “*Final Stabilization*” and “*Post-Construction Stormwater Management Practice*” certification statements on the NOT. The *owner or operator* shall then submit the completed NOT form to the address in Part II.B.1 of this permit.
 - e. For construction sites that directly *discharge* to one of the 303(d) segments listed in Appendix E or is located in one of the watersheds listed in Appendix C, the *qualified inspector* shall conduct at least two (2) site inspections every seven (7) calendar days. The two (2) inspections shall be separated by a minimum of two (2) full calendar days.
3. At a minimum, the *qualified inspector* shall inspect all erosion and sediment control practices and pollution prevention measures to ensure integrity and effectiveness, all post-construction stormwater management practices under construction to ensure that they are constructed in conformance with the SWPPP, all areas of disturbance that have not achieved *final stabilization*, all points of *discharge* to natural surface waterbodies located within, or immediately adjacent to, the property boundaries of the *construction site*, and all points of *discharge* from the *construction site*.
 4. The *qualified inspector* shall prepare an inspection report subsequent to each and every inspection. At a minimum, the inspection report shall include and/or address the following:

- a. Date and time of inspection;
- b. Name and title of person(s) performing inspection;
- c. A description of the weather and soil conditions (e.g. dry, wet, saturated) at the time of the inspection;
- d. A description of the condition of the runoff at all points of *discharge* from the *construction site*. This shall include identification of any *discharges* of sediment from the *construction site*. Include *discharges* from conveyance systems (i.e. pipes, culverts, ditches, etc.) and overland flow;
- e. A description of the condition of all natural surface waterbodies located within, or immediately adjacent to, the property boundaries of the *construction site* which receive runoff from disturbed areas. This shall include identification of any *discharges* of sediment to the surface waterbody;
- f. Identification of all erosion and sediment control practices and pollution prevention measures that need repair or maintenance;
- g. Identification of all erosion and sediment control practices and pollution prevention measures that were not installed properly or are not functioning as designed and need to be reinstalled or replaced;
- h. Description and sketch of areas with active soil disturbance activity, areas that have been disturbed but are inactive at the time of the inspection, and areas that have been stabilized (temporary and/or final) since the last inspection;
- i. Current phase of construction of all post-construction stormwater management practices and identification of all construction that is not in conformance with the SWPPP and technical standards;
- j. Corrective action(s) that must be taken to install, repair, replace or maintain erosion and sediment control practices and pollution prevention measures; and to correct deficiencies identified with the construction of the post-construction stormwater management practice(s);
- k. Identification and status of all corrective actions that were required by previous inspection; and

- I. Digital photographs, with date stamp, that clearly show the condition of all practices that have been identified as needing corrective actions. The *qualified inspector* shall attach paper color copies of the digital photographs to the inspection report being maintained onsite within seven (7) calendar days of the date of the inspection. The *qualified inspector* shall also take digital photographs, with date stamp, that clearly show the condition of the practice(s) after the corrective action has been completed. The *qualified inspector* shall attach paper color copies of the digital photographs to the inspection report that documents the completion of the corrective action work within seven (7) calendar days of that inspection.
5. Within one business day of the completion of an inspection, the *qualified inspector* shall notify the *owner or operator* and appropriate contractor or subcontractor identified in Part III.A.6. of this permit of any corrective actions that need to be taken. The contractor or subcontractor shall begin implementing the corrective actions within one business day of this notification and shall complete the corrective actions in a reasonable time frame.
6. All inspection reports shall be signed by the *qualified inspector*. Pursuant to Part II.D.2. of this permit, the inspection reports shall be maintained on site with the SWPPP.

Part V. TERMINATION OF PERMIT COVERAGE

A. Termination of Permit Coverage

1. An *owner or operator* that is eligible to terminate coverage under this permit must submit a completed NOT form to the address in Part II.B.1 of this permit. The NOT form shall be one which is associated with this permit, signed in accordance with Part VII.H of this permit.
2. An *owner or operator* may terminate coverage when one or more the following conditions have been met:
 - a. Total project completion - All *construction activity* identified in the SWPPP has been completed; and all areas of disturbance have achieved *final stabilization*; and all temporary, structural erosion and sediment control measures have been removed; and all post-construction stormwater management practices have been constructed in conformance with the SWPPP and are operational;

- b. Planned shutdown with partial project completion - All soil disturbance activities have ceased; and all areas disturbed as of the project shutdown date have achieved *final stabilization*; and all temporary, structural erosion and sediment control measures have been removed; and all post-construction stormwater management practices required for the completed portion of the project have been constructed in conformance with the SWPPP and are operational;
 - c. A new *owner or operator* has obtained coverage under this permit in accordance with Part II.F. of this permit.
 - d. The *owner or operator* obtains coverage under an alternative SPDES general permit or an individual SPDES permit.
3. For *construction activities* meeting subdivision 2a. or 2b. of this Part, the *owner or operator* shall have the *qualified inspector* perform a final site inspection prior to submitting the NOT. The *qualified inspector* shall, by signing the “*Final Stabilization*” and “Post-Construction Stormwater Management Practice certification statements on the NOT, certify that all the requirements in Part V.A.2.a. or b. of this permit have been achieved.
4. For *construction activities* that are subject to the requirements of a *regulated, traditional land use control MS4* and meet subdivision 2a. or 2b. of this Part, the *owner or operator* shall have the *regulated, traditional land use control MS4* sign the “MS4 Acceptance” statement on the NOT in accordance with the requirements in Part VII.H. of this permit. The *regulated, traditional land use control MS4* official, by signing this statement, has determined that it is acceptable for the *owner or operator* to submit the NOT in accordance with the requirements of this Part. The *regulated, traditional land use control MS4* can make this determination by performing a final site inspection themselves or by accepting the *qualified inspector’s* final site inspection certification(s) required in Part V.A.3. of this permit.
5. For *construction activities* that require post-construction stormwater management practices and meet subdivision 2a. of this Part, the *owner or operator* must, prior to submitting the NOT, ensure one of the following:
 - a. the post-construction stormwater management practice(s) and any right-of-way(s) needed to maintain such practice(s) have been deeded to the municipality in which the practice(s) is located,

- b. an executed maintenance agreement is in place with the municipality that will maintain the post-construction stormwater management practice(s),
- c. for post-construction stormwater management practices that are privately owned, the *owner or operator* has a mechanism in place that requires operation and maintenance of the practice(s) in accordance with the operation and maintenance plan, such as a deed covenant in the *owner or operator's* deed of record,
- d. for post-construction stormwater management practices that are owned by a public or private institution (e.g. school, university, hospital), government agency or authority, or public utility; the *owner or operator* has policy and procedures in place that ensures operation and maintenance of the practices in accordance with the operation and maintenance plan.

Part VI. REPORTING AND RETENTION RECORDS

A. Record Retention

The *owner or operator* shall retain a copy of the NOI, NOI Acknowledgment Letter, SWPPP, MS4 SWPPP Acceptance form and any inspection reports that were prepared in conjunction with this permit for a period of at least five (5) years from the date that the Department receives a complete NOT submitted in accordance with Part V. of this general permit.

B. Addresses

With the exception of the NOI, NOT, and MS4 SWPPP Acceptance form (which must be submitted to the address referenced in Part II.B.1 of this permit), all written correspondence requested by the Department, including individual permit applications, shall be sent to the address of the appropriate DOW Water (SPDES) Program contact at the Regional Office listed in Appendix F.

Part VII. STANDARD PERMIT CONDITIONS

A. Duty to Comply

The *owner or operator* must comply with all conditions of this permit. All contractors and subcontractors associated with the project must comply with the terms of the SWPPP. Any non-compliance with this permit constitutes a violation of the Clean Water

Act (CWA) and the ECL and is grounds for an enforcement action against the *owner or operator* and/or the contractor/subcontractor; permit revocation, suspension or modification; or denial of a permit renewal application. Upon a finding of significant non-compliance with this permit or the applicable SWPPP, the Department may order an immediate stop to all *construction activity* at the site until the non-compliance is remedied. The stop work order shall be in writing, shall describe the non-compliance in detail, and shall be sent to the *owner or operator*.

If any human remains or archaeological remains are encountered during excavation, the *owner or operator* must immediately cease, or cause to cease, all *construction activity* in the area of the remains and notify the appropriate Regional Water Engineer (RWE). *Construction activity* shall not resume until written permission to do so has been received from the RWE.

B. Continuation of the Expired General Permit

This permit expires five (5) years from the effective date. If a new general permit is not issued prior to the expiration of this general permit, an *owner or operator* with coverage under this permit may continue to operate and *discharge* in accordance with the terms and conditions of this general permit, if it is extended pursuant to the State Administrative Procedure Act and 6 NYCRR Part 621, until a new general permit is issued.

C. Enforcement

Failure of the *owner or operator*, its contractors, subcontractors, agents and/or assigns to strictly adhere to any of the permit requirements contained herein shall constitute a violation of this permit. There are substantial criminal, civil, and administrative penalties associated with violating the provisions of this permit. Fines of up to \$37,500 per day for each violation and imprisonment for up to fifteen (15) years may be assessed depending upon the nature and degree of the offense.

D. Need to Halt or Reduce Activity Not a Defense

It shall not be a defense for an *owner or operator* in an enforcement action that it would have been necessary to halt or reduce the *construction activity* in order to maintain compliance with the conditions of this permit.

E. Duty to Mitigate

The *owner or operator* and its contractors and subcontractors shall take all reasonable steps to *minimize* or prevent any *discharge* in violation of this permit which has a reasonable likelihood of adversely affecting human health or the environment.

F. Duty to Provide Information

The *owner or operator* shall furnish to the Department, within a reasonable specified time period of a written request, all documentation necessary to demonstrate eligibility and any information to determine compliance with this permit or to determine whether cause exists for modifying or revoking this permit, or suspending or denying coverage under this permit, in accordance with the terms and conditions of this permit. The NOI, SWPPP and inspection reports required by this permit are public documents that the *owner or operator* must make available for review and copying by any person within five (5) business days of the *owner or operator* receiving a written request by any such person to review these documents. Copying of documents will be done at the requester's expense.

G. Other Information

When the *owner or operator* becomes aware that they failed to submit any relevant facts, or submitted incorrect information in the NOI or in any of the documents required by this permit, or have made substantive revisions to the SWPPP (e.g. the scope of the project changes significantly, the type of post-construction stormwater management practice(s) changes, there is a reduction in the sizing of the post-construction stormwater management practice, or there is an increase in the disturbance area or *impervious area*), which were not reflected in the original NOI submitted to the Department, they shall promptly submit such facts or information to the Department using the contact information in Part II.A. of this permit. Failure of the *owner or operator* to correct or supplement any relevant facts within five (5) business days of becoming aware of the deficiency shall constitute a violation of this permit.

H. Signatory Requirements

1. All NOIs and NOTs shall be signed as follows:
 - a. For a corporation these forms shall be signed by a responsible corporate officer. For the purpose of this section, a responsible corporate officer means:

- (i) a president, secretary, treasurer, or vice-president of the corporation in charge of a principal business function, or any other person who performs similar policy or decision-making functions for the corporation; or
 - (ii) the manager of one or more manufacturing, production or operating facilities, provided the manager is authorized to make management decisions which govern the operation of the regulated facility including having the explicit or implicit duty of making major capital investment recommendations, and initiating and directing other comprehensive measures to assure long term environmental compliance with environmental laws and regulations; the manager can ensure that the necessary systems are established or actions taken to gather complete and accurate information for permit application requirements; and where authority to sign documents has been assigned or delegated to the manager in accordance with corporate procedures;
 - b. For a partnership or sole proprietorship these forms shall be signed by a general partner or the proprietor, respectively; or
 - c. For a municipality, State, Federal, or other public agency these forms shall be signed by either a principal executive officer or ranking elected official. For purposes of this section, a principal executive officer of a Federal agency includes:
 - (i) the chief executive officer of the agency, or
 - (ii) a senior executive officer having responsibility for the overall operations of a principal geographic unit of the agency (e.g., Regional Administrators of EPA).
2. The SWPPP and other information requested by the Department shall be signed by a person described in Part VII.H.1. of this permit or by a duly authorized representative of that person. A person is a duly authorized representative only if:
- a. The authorization is made in writing by a person described in Part VII.H.1. of this permit;
 - b. The authorization specifies either an individual or a position having responsibility for the overall operation of the regulated facility or activity, such as the position of plant manager, operator of a well or a well field,

superintendent, position of *equivalent* responsibility, or an individual or position having overall responsibility for environmental matters for the company. (A duly authorized representative may thus be either a named individual or any individual occupying a named position) and,

- c. The written authorization shall include the name, title and signature of the authorized representative and be attached to the SWPPP.
3. All inspection reports shall be signed by the *qualified inspector* that performs the inspection.
4. The MS4 SWPPP Acceptance form shall be signed by the principal executive officer or ranking elected official from the *regulated, traditional land use control MS4*, or by a duly authorized representative of that person.

It shall constitute a permit violation if an incorrect and/or improper signatory authorizes any required forms, SWPPP and/or inspection reports.

I. Property Rights

The issuance of this permit does not convey any property rights of any sort, nor any exclusive privileges, nor does it authorize any injury to private property nor any invasion of personal rights, nor any infringement of Federal, State or local laws or regulations. *Owners or operators* must obtain any applicable conveyances, easements, licenses and/or access to real property prior to *commencing construction activity*.

J. Severability

The provisions of this permit are severable, and if any provision of this permit, or the application of any provision of this permit to any circumstance, is held invalid, the application of such provision to other circumstances, and the remainder of this permit shall not be affected thereby.

K. Requirement to Obtain Coverage Under an Alternative Permit

1. The Department may require any owner or operator authorized by this permit to apply for and/or obtain either an individual SPDES permit or another SPDES general permit. When the Department requires any discharger authorized by a general permit to apply for an individual SPDES permit, it shall notify the discharger in writing that a permit application is required. This notice shall

include a brief statement of the reasons for this decision, an application form, a statement setting a time frame for the owner or operator to file the application for an individual SPDES permit, and a deadline, not sooner than 180 days from owner or operator receipt of the notification letter, whereby the authorization to discharge under this general permit shall be terminated. Applications must be submitted to the appropriate Permit Administrator at the Regional Office. The Department may grant additional time upon demonstration, to the satisfaction of the Department, that additional time to apply for an alternative authorization is necessary or where the Department has not provided a permit determination in accordance with Part 621 of this Title.

2. When an individual SPDES permit is issued to a discharger authorized to *discharge* under a general SPDES permit for the same *discharge(s)*, the general permit authorization for outfalls authorized under the individual SPDES permit is automatically terminated on the effective date of the individual permit unless termination is earlier in accordance with 6 NYCRR Part 750.

L. Proper Operation and Maintenance

The *owner or operator* shall at all times properly operate and maintain all facilities and systems of treatment and control (and related appurtenances) which are installed or used by the *owner or operator* to achieve compliance with the conditions of this permit and with the requirements of the SWPPP.

M. Inspection and Entry

The *owner or operator* shall allow an authorized representative of the Department, EPA, applicable county health department, or, in the case of a *construction site* which *discharges* through an *MS4*, an authorized representative of the *MS4* receiving the discharge, upon the presentation of credentials and other documents as may be required by law, to:

1. Enter upon the owner's or operator's premises where a regulated facility or activity is located or conducted or where records must be kept under the conditions of this permit;
2. Have access to and copy at reasonable times, any records that must be kept under the conditions of this permit; and

3. Inspect at reasonable times any facilities or equipment (including monitoring and control equipment), practices or operations regulated or required by this permit.
4. Sample or monitor at reasonable times, for purposes of assuring permit compliance or as otherwise authorized by the Act or ECL, any substances or parameters at any location.

N. Permit Actions

This permit may, at any time, be modified, suspended, revoked, or renewed by the Department in accordance with 6 NYCRR Part 621. The filing of a request by the *owner or operator* for a permit modification, revocation and reissuance, termination, a notification of planned changes or anticipated noncompliance does not limit, diminish and/or stay compliance with any terms of this permit.

O. Definitions

Definitions of key terms are included in Appendix A of this permit.

P. Re-Opener Clause

1. If there is evidence indicating potential or realized impacts on water quality due to any stormwater discharge associated with construction activity covered by this permit, the owner or operator of such discharge may be required to obtain an individual permit or alternative general permit in accordance with Part VII.K. of this permit or the permit may be modified to include different limitations and/or requirements.
2. Any Department initiated permit modification, suspension or revocation will be conducted in accordance with 6 NYCRR Part 621, 6 NYCRR 750-1.18, and 6 NYCRR 750-1.20.

Q. Penalties for Falsification of Forms and Reports

In accordance with 6NYCRR Part 750-2.4 and 750-2.5, any person who knowingly makes any false material statement, representation, or certification in any application, record, report or other document filed or required to be maintained under this permit, including reports of compliance or noncompliance shall, upon conviction, be punished in accordance with ECL §71-1933 and or Articles 175 and 210 of the New York State Penal Law.

R. Other Permits

Nothing in this permit relieves the *owner or operator* from a requirement to obtain any other permits required by law.

APPENDIX A – Acronyms and Definitions

Acronyms

APO – Agency Preservation Officer

BMP – Best Management Practice

CPESC – Certified Professional in Erosion and Sediment Control

Cpv – Channel Protection Volume

CWA – Clean Water Act (or the Federal Water Pollution Control Act, 33 U.S.C. §1251 et seq)

DOW – Division of Water

EAF – Environmental Assessment Form

ECL - Environmental Conservation Law

EPA – U. S. Environmental Protection Agency

HSG – Hydrologic Soil Group

MS4 – Municipal Separate Storm Sewer System

NOI – Notice of Intent

NOT – Notice of Termination

NPDES – National Pollutant Discharge Elimination System

OPRHP – Office of Parks, Recreation and Historic Places

Qf – Extreme Flood

Qp – Overbank Flood

RRv – Runoff Reduction Volume

RWE – Regional Water Engineer

SEQR – State Environmental Quality Review

SEQRA - State Environmental Quality Review Act

SHPA – State Historic Preservation Act

SPDES – State Pollutant Discharge Elimination System

SWPPP – Stormwater Pollution Prevention Plan

TMDL – Total Maximum Daily Load

UPA – Uniform Procedures Act

USDA – United States Department of Agriculture

WQv – Water Quality Volume

Definitions

All definitions in this section are solely for the purposes of this permit.

Agricultural Building – a structure designed and constructed to house farm implements, hay, grain, poultry, livestock or other horticultural products; excluding any structure designed, constructed or used, in whole or in part, for human habitation, as a place of employment where agricultural products are processed, treated or packaged, or as a place used by the public.

Agricultural Property – means the land for construction of a barn, *agricultural building*, silo, stockyard, pen or other structural practices identified in Table II in the “Agricultural Management Practices Catalog for Nonpoint Source Pollution in New York State” prepared by the Department in cooperation with agencies of New York Nonpoint Source Coordinating Committee (dated June 2007).

Alter Hydrology from Pre to Post-Development Conditions - means the post-development peak flow rate(s) has increased by more than 5% of the pre-developed condition for the design storm of interest (e.g. 10 yr and 100 yr).

Combined Sewer - means a sewer that is designed to collect and convey both “sewage” and “stormwater”.

Commence (Commencement of) Construction Activities - means the initial disturbance of soils associated with clearing, grading or excavation activities; or other construction related activities that disturb or expose soils such as demolition, stockpiling of fill material, and the initial installation of erosion and sediment control practices required in the SWPPP. See definition for “*Construction Activity(ies)*” also.

Construction Activity(ies) - means any clearing, grading, excavation, filling, demolition or stockpiling activities that result in soil disturbance. Clearing activities can include, but are not limited to, logging equipment operation, the cutting and skidding of trees, stump removal and/or brush root removal. Construction activity does not include routine maintenance that is performed to maintain the original line and grade, hydraulic capacity, or original purpose of a facility.

Construction Site – means the land area where *construction activity(ies)* will occur. See definition for “*Commence (Commencement of) Construction Activities*” and “*Larger Common Plan of Development or Sale*” also.

Dewatering – means the act of draining rainwater and/or groundwater from building foundations, vaults or excavations/trenches.

Direct Discharge (to a specific surface waterbody) - means that runoff flows from a *construction site* by overland flow and the first point of discharge is the specific surface waterbody, or runoff flows from a *construction site* to a separate storm sewer system

and the first point of discharge from the separate storm sewer system is the specific surface waterbody.

Discharge(s) - means any addition of any pollutant to waters of the State through an outlet or *point source*.

Embankment –means an earthen or rock slope that supports a road/highway.

Endangered or Threatened Species – see 6 NYCRR Part 182 of the Department’s rules and regulations for definition of terms and requirements.

Environmental Conservation Law (ECL) - means chapter 43-B of the Consolidated Laws of the State of New York, entitled the Environmental Conservation Law.

Equivalent (Equivalence) – means that the practice or measure meets all the performance, longevity, maintenance, and safety objectives of the technical standard and will provide an equal or greater degree of water quality protection.

Final Stabilization - means that all soil disturbance activities have ceased and a uniform, perennial vegetative cover with a density of eighty (80) percent over the entire pervious surface has been established; or other equivalent stabilization measures, such as permanent landscape mulches, rock rip-rap or washed/crushed stone have been applied on all disturbed areas that are not covered by permanent structures, concrete or pavement.

General SPDES permit - means a SPDES permit issued pursuant to 6 NYCRR Part 750-1.21 and Section 70-0117 of the ECL authorizing a category of discharges.

Groundwater(s) - means waters in the saturated zone. The saturated zone is a subsurface zone in which all the interstices are filled with water under pressure greater than that of the atmosphere. Although the zone may contain gas-filled interstices or interstices filled with fluids other than water, it is still considered saturated.

Historic Property – means any building, structure, site, object or district that is listed on the State or National Registers of Historic Places or is determined to be eligible for listing on the State or National Registers of Historic Places.

Impervious Area (Cover) - means all impermeable surfaces that cannot effectively infiltrate rainfall. This includes paved, concrete and gravel surfaces (i.e. parking lots, driveways, roads, runways and sidewalks); building rooftops and miscellaneous impermeable structures such as patios, pools, and sheds.

Infeasible – means not technologically possible, or not economically practicable and achievable in light of best industry practices.

Larger Common Plan of Development or Sale - means a contiguous area where multiple separate and distinct *construction activities* are occurring, or will occur, under one plan. The term “plan” in “larger common plan of development or sale” is broadly defined as any announcement or piece of documentation (including a sign, public notice or hearing, marketing plan, advertisement, drawing, permit application, State Environmental Quality Review Act (SEQRA) environmental assessment form or other documents, zoning request, computer design, etc.) or physical demarcation (including boundary signs, lot stakes, surveyor markings, etc.) indicating that *construction activities* may occur on a specific plot.

For discrete construction projects that are located within a larger common plan of development or sale that are at least 1/4 mile apart, each project can be treated as a separate plan of development or sale provided any interconnecting road, pipeline or utility project that is part of the same “common plan” is not concurrently being disturbed.

Minimize – means reduce and/or eliminate to the extent achievable using control measures (including best management practices) that are technologically available and economically practicable and achievable in light of best industry practices.

Municipal Separate Storm Sewer (MS4) - a conveyance or system of conveyances (including roads with drainage systems, municipal streets, catch basins, curbs, gutters, ditches, man-made channels, or storm drains):

- (i) Owned or operated by a State, city, town, borough, county, parish, district, association, or other public body (created by or pursuant to State law) having jurisdiction over disposal of sewage, industrial wastes, stormwater, or other wastes, including special districts under State law such as a sewer district, flood control district or drainage district, or similar entity, or an Indian tribe or an authorized Indian tribal organization, or a designated and approved management agency under section 208 of the CWA that discharges to surface waters of the State;
- (ii) Designed or used for collecting or conveying stormwater;
- (iii) Which is not a *combined sewer*; and
- (iv) Which is not part of a Publicly Owned Treatment Works (POTW) as defined at 40 CFR 122.2.

National Pollutant Discharge Elimination System (NPDES) - means the national system for the issuance of wastewater and stormwater permits under the Federal Water Pollution Control Act (Clean Water Act).

Natural Buffer –means an undisturbed area with natural cover running along a surface water (e.g. wetland, stream, river, lake, etc.).

New Development – means any land disturbance that does not meet the definition of Redevelopment Activity included in this appendix.

New York State Erosion and Sediment Control Certificate Program – a certificate program that establishes and maintains a process to identify and recognize individuals who are capable of developing, designing, inspecting and maintaining erosion and sediment control plans on projects that disturb soils in New York State. The certificate program is administered by the New York State Conservation District Employees Association.

NOI Acknowledgment Letter - means the letter that the Department sends to an owner or operator to acknowledge the Department's receipt and acceptance of a complete Notice of Intent. This letter documents the owner's or operator's authorization to discharge in accordance with the general permit for stormwater discharges from *construction activity*.

Nonpoint Source - means any source of water pollution or pollutants which is not a discrete conveyance or *point source* permitted pursuant to Title 7 or 8 of Article 17 of the Environmental Conservation Law (see ECL Section 17-1403).

Overbank –means flow events that exceed the capacity of the stream channel and spill out into the adjacent floodplain.

Owner or Operator - means the person, persons or legal entity which owns or leases the property on which the *construction activity* is occurring; an entity that has operational control over the construction plans and specifications, including the ability to make modifications to the plans and specifications; and/or an entity that has day-to-day operational control of those activities at a project that are necessary to ensure compliance with the permit conditions.

Performance Criteria – means the design criteria listed under the “Required Elements” sections in Chapters 5, 6 and 10 of the technical standard, New York State Stormwater Management Design Manual, dated January 2015. It does not include the Sizing Criteria (i.e. WQv, RRv, Cpv, Qp and Qf) in Part I.C.2. of the permit.

Point Source - means any discernible, confined and discrete conveyance, including but not limited to any pipe, ditch, channel, tunnel, conduit, well, discrete fissure, container, rolling stock, concentrated animal feeding operation, vessel or other floating craft, or landfill leachate collection system from which *pollutants* are or may be discharged.

Pollutant - means dredged spoil, filter backwash, solid waste, incinerator residue, sewage, garbage, sewage sludge, munitions, chemical wastes, biological materials, radioactive materials, heat, wrecked or discarded equipment, rock, sand and industrial, municipal, agricultural waste and ballast discharged into water; which may cause or might reasonably be expected to cause pollution of the waters of the state in contravention of the standards or guidance values adopted as provided in 6 NYCRR Parts 700 et seq .

Qualified Inspector - means a person that is knowledgeable in the principles and practices of erosion and sediment control, such as a licensed Professional Engineer, Certified Professional in Erosion and Sediment Control (CPESC), Registered Landscape Architect, New York State Erosion and Sediment Control Certificate Program holder or other Department endorsed individual(s).

It can also mean someone working under the direct supervision of, and at the same company as, the licensed Professional Engineer or Registered Landscape Architect, provided that person has training in the principles and practices of erosion and sediment control. Training in the principles and practices of erosion and sediment control means that the individual working under the direct supervision of the licensed Professional Engineer or Registered Landscape Architect has received four (4) hours of Department endorsed training in proper erosion and sediment control principles from a Soil and Water Conservation District, or other Department endorsed entity. After receiving the initial training, the individual working under the direct supervision of the licensed Professional Engineer or Registered Landscape Architect shall receive four (4) hours of training every three (3) years.

It can also mean a person that meets the *Qualified Professional* qualifications in addition to the *Qualified Inspector* qualifications.

Note: Inspections of any post-construction stormwater management practices that include structural components, such as a dam for an impoundment, shall be performed by a licensed Professional Engineer.

Qualified Professional - means a person that is knowledgeable in the principles and practices of stormwater management and treatment, such as a licensed Professional Engineer, Registered Landscape Architect or other Department endorsed individual(s). Individuals preparing SWPPPs that require the post-construction stormwater management practice component must have an understanding of the principles of hydrology, water quality management practice design, water quantity control design, and, in many cases, the principles of hydraulics. All components of the SWPPP that involve the practice of engineering, as defined by the NYS Education Law (see Article 145), shall be prepared by, or under the direct supervision of, a professional engineer licensed to practice in the State of New York.

Redevelopment Activity(ies) – means the disturbance and reconstruction of existing impervious area, including impervious areas that were removed from a project site within five (5) years of preliminary project plan submission to the local government (i.e. site plan, subdivision, etc.).

Regulated, Traditional Land Use Control MS4 - means a city, town or village with land use control authority that is authorized to discharge under New York State DEC's

SPDES General Permit For Stormwater Discharges from Municipal Separate Stormwater Sewer Systems (MS4s) or the City of New York's Individual SPDES Permit for their Municipal Separate Storm Sewer Systems (NY-0287890).

Routine Maintenance Activity - means *construction activity* that is performed to maintain the original line and grade, hydraulic capacity, or original purpose of a facility, including, but not limited to:

- Re-grading of gravel roads or parking lots,
- Cleaning and shaping of existing roadside ditches and culverts that maintains the approximate original line and grade, and hydraulic capacity of the ditch,
- Cleaning and shaping of existing roadside ditches that does not maintain the approximate original grade, hydraulic capacity and purpose of the ditch if the changes to the line and grade, hydraulic capacity or purpose of the ditch are installed to improve water quality and quantity controls (e.g. installing grass lined ditch),
- Placement of aggregate shoulder backing that stabilizes the transition between the road shoulder and the ditch or *embankment*,
- Full depth milling and filling of existing asphalt pavements, replacement of concrete pavement slabs, and similar work that does not expose soil or disturb the bottom six (6) inches of subbase material,
- Long-term use of equipment storage areas at or near highway maintenance facilities,
- Removal of sediment from the edge of the highway to restore a previously existing sheet-flow drainage connection from the highway surface to the highway ditch or *embankment*,
- Existing use of Canal Corp owned upland disposal sites for the canal, and
- Replacement of curbs, gutters, sidewalks and guide rail posts.

Site limitations – means site conditions that prevent the use of an infiltration technique and or infiltration of the total WQv. Typical site limitations include: seasonal high groundwater, shallow depth to bedrock, and soils with an infiltration rate less than 0.5 inches/hour. The existence of site limitations shall be confirmed and documented using actual field testing (i.e. test pits, soil borings, and infiltration test) or using information from the most current United States Department of Agriculture (USDA) Soil Survey for the County where the project is located.

Sizing Criteria – means the criteria included in Part I.C.2 of the permit that are used to size post-construction stormwater management control practices. The criteria include; Water Quality Volume (WQv), Runoff Reduction Volume (RRv), Channel Protection Volume (Cpv), *Overbank Flood* (Qp), and Extreme Flood (Qf).

State Pollutant Discharge Elimination System (SPDES) - means the system established pursuant to Article 17 of the ECL and 6 NYCRR Part 750 for issuance of permits authorizing discharges to the waters of the state.

Steep Slope – means land area designated on the current United States Department of Agriculture (“USDA”) Soil Survey as Soil Slope Phase “D”, (provided the map unit name is inclusive of slopes greater than 25%) , or Soil Slope Phase E or F, (regardless of the map unit name), or a combination of the three designations.

Streambank – as used in this permit, means the terrain alongside the bed of a creek or stream. The bank consists of the sides of the channel, between which the flow is confined.

Stormwater Pollution Prevention Plan (SWPPP) – means a project specific report, including construction drawings, that among other things: describes the construction activity(ies), identifies the potential sources of pollution at the *construction site*; describes and shows the stormwater controls that will be used to control the pollutants (i.e. erosion and sediment controls; for many projects, includes post-construction stormwater management controls); and identifies procedures the *owner or operator* will implement to comply with the terms and conditions of the permit. See Part III of the permit for a complete description of the information that must be included in the SWPPP.

Surface Waters of the State - shall be construed to include lakes, bays, sounds, ponds, impounding reservoirs, springs, rivers, streams, creeks, estuaries, marshes, inlets, canals, the Atlantic ocean within the territorial seas of the state of New York and all other bodies of surface water, natural or artificial, inland or coastal, fresh or salt, public or private (except those private waters that do not combine or effect a junction with natural surface waters), which are wholly or partially within or bordering the state or within its jurisdiction. Waters of the state are further defined in 6 NYCRR Parts 800 to 941.

Temporarily Ceased – means that an existing disturbed area will not be disturbed again within 14 calendar days of the previous soil disturbance.

Temporary Stabilization - means that exposed soil has been covered with material(s) as set forth in the technical standard, New York Standards and Specifications for Erosion and Sediment Control, to prevent the exposed soil from eroding. The materials can include, but are not limited to, mulch, seed and mulch, and erosion control mats (e.g. jute twisted yarn, excelsior wood fiber mats).

Total Maximum Daily Loads (TMDLs) - A TMDL is the sum of the allowable loads of a single pollutant from all contributing point and *nonpoint sources*. It is a calculation of the maximum amount of a pollutant that a waterbody can receive on a daily basis and still meet *water quality standards*, and an allocation of that amount to the pollutant's sources. A TMDL stipulates wasteload allocations (WLAs) for *point source* discharges, load allocations (LAs) for *nonpoint sources*, and a margin of safety (MOS).

Trained Contractor - means an employee from the contracting (construction) company, identified in Part III.A.6., that has received four (4) hours of Department endorsed

training in proper erosion and sediment control principles from a Soil and Water Conservation District, or other Department endorsed entity. After receiving the initial training, the *trained contractor* shall receive four (4) hours of training every three (3) years.

It can also mean an employee from the contracting (construction) company, identified in Part III.A.6., that meets the *qualified inspector* qualifications (e.g. licensed Professional Engineer, Certified Professional in Erosion and Sediment Control (CPESC), Registered Landscape Architect, New York State Erosion and Sediment Control Certificate Program holder, or someone working under the direct supervision of, and at the same company as, the licensed Professional Engineer or Registered Landscape Architect, provided they have received four (4) hours of Department endorsed training in proper erosion and sediment control principles from a Soil and Water Conservation District, or other Department endorsed entity).

The *trained contractor* is responsible for the day to day implementation of the SWPPP.

Uniform Procedures Act (UPA) Permit - means a permit required under 6 NYCRR Part 621 of the Environmental Conservation Law (ECL), Article 70.

Water Quality Standard - means such measures of purity or quality for any waters in relation to their reasonable and necessary use as promulgated in 6 NYCRR Part 700 et seq.

APPENDIX B – Required SWPPP Components by Project Type

Table 1
Construction Activities that Require the Preparation of a SWPPP That Only Includes Erosion and Sediment Controls

<p>The following construction activities that involve soil disturbances of one (1) or more acres of land, but less than five (5) acres:</p> <ul style="list-style-type: none">• Single family home <u>not</u> located in one of the watersheds listed in Appendix C or <u>not directly discharging</u> to one of the 303(d) segments listed in Appendix E• Single family residential subdivisions with 25% or less impervious cover at total site build-out and <u>not</u> located in one of the watersheds listed in Appendix C and <u>not</u> directly discharging to one of the 303(d) segments listed in Appendix E• Construction of a barn or other <i>agricultural building</i>, silo, stock yard or pen.
<p>The following construction activities that involve soil disturbances between five thousand (5000) square feet and one (1) acre of land:</p> <p>All construction activities located in the watersheds identified in Appendix D that involve soil disturbances between five thousand (5,000) square feet and one (1) acre of land.</p>
<p>The following construction activities that involve soil disturbances of one (1) or more acres of land:</p> <ul style="list-style-type: none">• Installation of underground, linear utilities; such as gas lines, fiber-optic cable, cable TV, electric, telephone, sewer mains, and water mains• Environmental enhancement projects, such as wetland mitigation projects, stormwater retrofits and stream restoration projects• Pond construction• Linear bike paths running through areas with vegetative cover, including bike paths surfaced with an impervious cover• Cross-country ski trails and walking/hiking trails• Sidewalk, bike path or walking path projects, surfaced with an impervious cover, that are not part of residential, commercial or institutional development;• Sidewalk, bike path or walking path projects, surfaced with an impervious cover, that include incidental shoulder or curb work along an existing highway to support construction of the sidewalk, bike path or walking path.• Slope stabilization projects• Slope flattening that changes the grade of the site, but does not significantly change the runoff characteristics

Table 1 (Continued) CONSTRUCTION ACTIVITIES THAT REQUIRE THE PREPARATION OF A SWPPP THAT ONLY INCLUDES EROSION AND SEDIMENT CONTROLS

The following construction activities that involve soil disturbances of one (1) or more acres of land:

- Spoil areas that will be covered with vegetation
- Vegetated open space projects (i.e. recreational parks, lawns, meadows, fields, downhill ski trails) excluding projects that *alter hydrology from pre to post development* conditions,
- Athletic fields (natural grass) that do not include the construction or reconstruction of *impervious area* and do not *alter hydrology from pre to post development* conditions
- Demolition project where vegetation will be established, and no redevelopment is planned
- Overhead electric transmission line project that does not include the construction of permanent access roads or parking areas surfaced with *impervious cover*
- Structural practices as identified in Table II in the “Agricultural Management Practices Catalog for Nonpoint Source Pollution in New York State”, excluding projects that involve soil disturbances of greater than five acres and construction activities that include the construction or reconstruction of impervious area
- Temporary access roads, median crossovers, detour roads, lanes, or other temporary impervious areas that will be restored to pre-construction conditions once the construction activity is complete

Table 2
CONSTRUCTION ACTIVITIES THAT REQUIRE THE PREPARATION OF A SWPPP THAT INCLUDES
POST-CONSTRUCTION STORMWATER MANAGEMENT PRACTICES

The following construction activities that involve soil disturbances of one (1) or more acres of land:

- Single family home located in one of the watersheds listed in Appendix C or *directly discharging* to one of the 303(d) segments listed in Appendix E
- Single family home that disturbs five (5) or more acres of land
- Single family residential subdivisions located in one of the watersheds listed in Appendix C or *directly discharging* to one of the 303(d) segments listed in Appendix E
- Single family residential subdivisions that involve soil disturbances of between one (1) and five (5) acres of land with greater than 25% impervious cover at total site build-out
- Single family residential subdivisions that involve soil disturbances of five (5) or more acres of land, and single family residential subdivisions that involve soil disturbances of less than five (5) acres that are part of a larger common plan of development or sale that will ultimately disturb five or more acres of land
- Multi-family residential developments; includes duplexes, townhomes, condominiums, senior housing complexes, apartment complexes, and mobile home parks
- Airports
- Amusement parks
- Breweries, cideries, and wineries, including establishments constructed on agricultural land
- Campgrounds
- Cemeteries that include the construction or reconstruction of impervious area (>5% of disturbed area) or *alter the hydrology from pre to post development* conditions
- Commercial developments
- Churches and other places of worship
- Construction of a barn or other *agricultural building* (e.g. silo) and structural practices as identified in Table II in the "Agricultural Management Practices Catalog for Nonpoint Source Pollution in New York State" that include the construction or reconstruction of *impervious area*, excluding projects that involve soil disturbances of less than five acres.
- Golf courses
- Institutional development; includes hospitals, prisons, schools and colleges
- Industrial facilities; includes industrial parks
- Landfills
- Municipal facilities; includes highway garages, transfer stations, office buildings, POTW's, water treatment plants, and water storage tanks
- Office complexes
- Playgrounds that include the construction or reconstruction of impervious area
- Sports complexes
- Racetracks; includes racetracks with earthen (dirt) surface
- Road construction or reconstruction, including roads constructed as part of the construction activities listed in Table 1

Table 2 (Continued)

CONSTRUCTION ACTIVITIES THAT REQUIRE THE PREPARATION OF A SWPPP THAT INCLUDES POST-CONSTRUCTION STORMWATER MANAGEMENT PRACTICES

The following construction activities that involve soil disturbances of one (1) or more acres of land:

- Parking lot construction or reconstruction, including parking lots constructed as part of the construction activities listed in Table 1
- Athletic fields (natural grass) that include the construction or reconstruction of impervious area (>5% of disturbed area) or *alter the hydrology from pre to post development* conditions
- Athletic fields with artificial turf
- Permanent access roads, parking areas, substations, compressor stations and well drilling pads, surfaced with *impervious cover*, and constructed as part of an over-head electric transmission line project, wind-power project, cell tower project, oil or gas well drilling project, sewer or water main project or other linear utility project
- Sidewalk, bike path or walking path projects, surfaced with an impervious cover, that are part of a residential, commercial or institutional development
- Sidewalk, bike path or walking path projects, surfaced with an impervious cover, that are part of a highway construction or reconstruction project
- All other construction activities that include the construction or reconstruction of *impervious area* or *alter the hydrology from pre to post development* conditions, and are not listed in Table 1

APPENDIX C – Watersheds Requiring Enhanced Phosphorus Removal

Watersheds where *owners or operators* of construction activities identified in Table 2 of Appendix B must prepare a SWPPP that includes post-construction stormwater management practices designed in conformance with the Enhanced Phosphorus Removal Standards included in the technical standard, New York State Stormwater Management Design Manual (“Design Manual”).

- Entire New York City Watershed located east of the Hudson River - Figure 1
- Onondaga Lake Watershed - Figure 2
- Greenwood Lake Watershed -Figure 3
- Oscawana Lake Watershed – Figure 4
- Kinderhook Lake Watershed – Figure 5

Figure 1 - New York City Watershed East of the Hudson

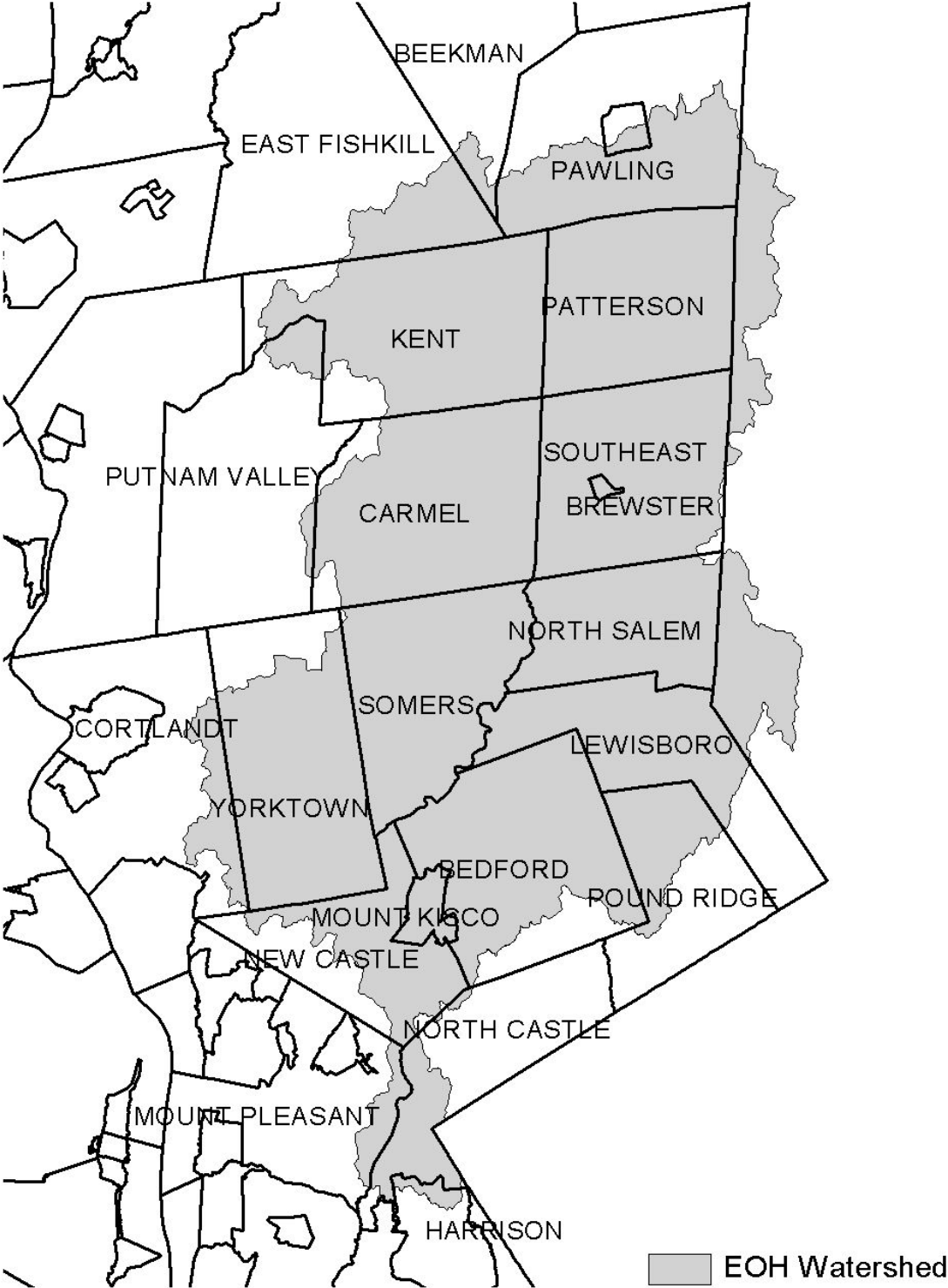


Figure 2 - Onondaga Lake Watershed



Figure 3 - Greenwood Lake Watershed



Figure 4 - Oscawana Lake Watershed

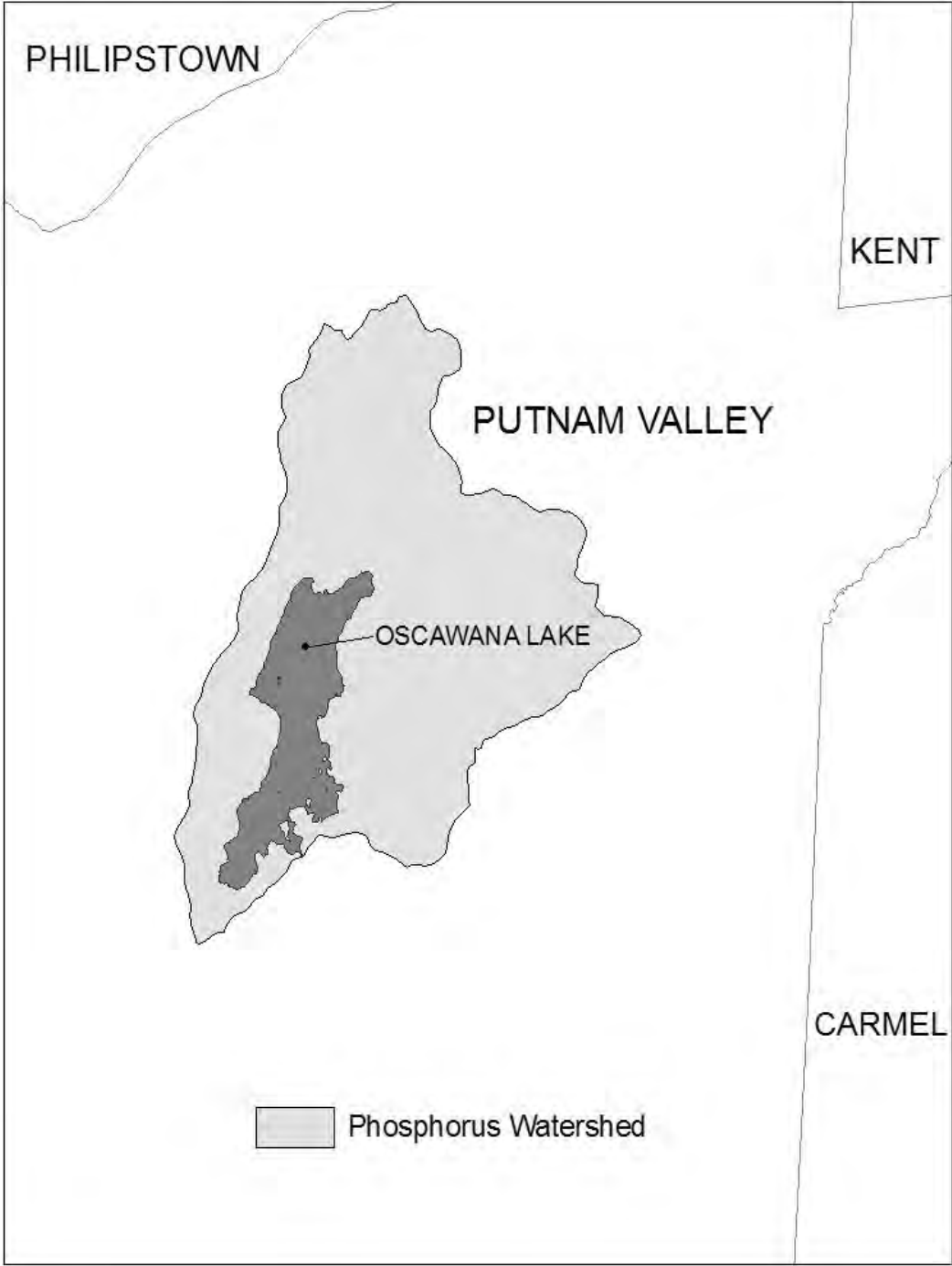
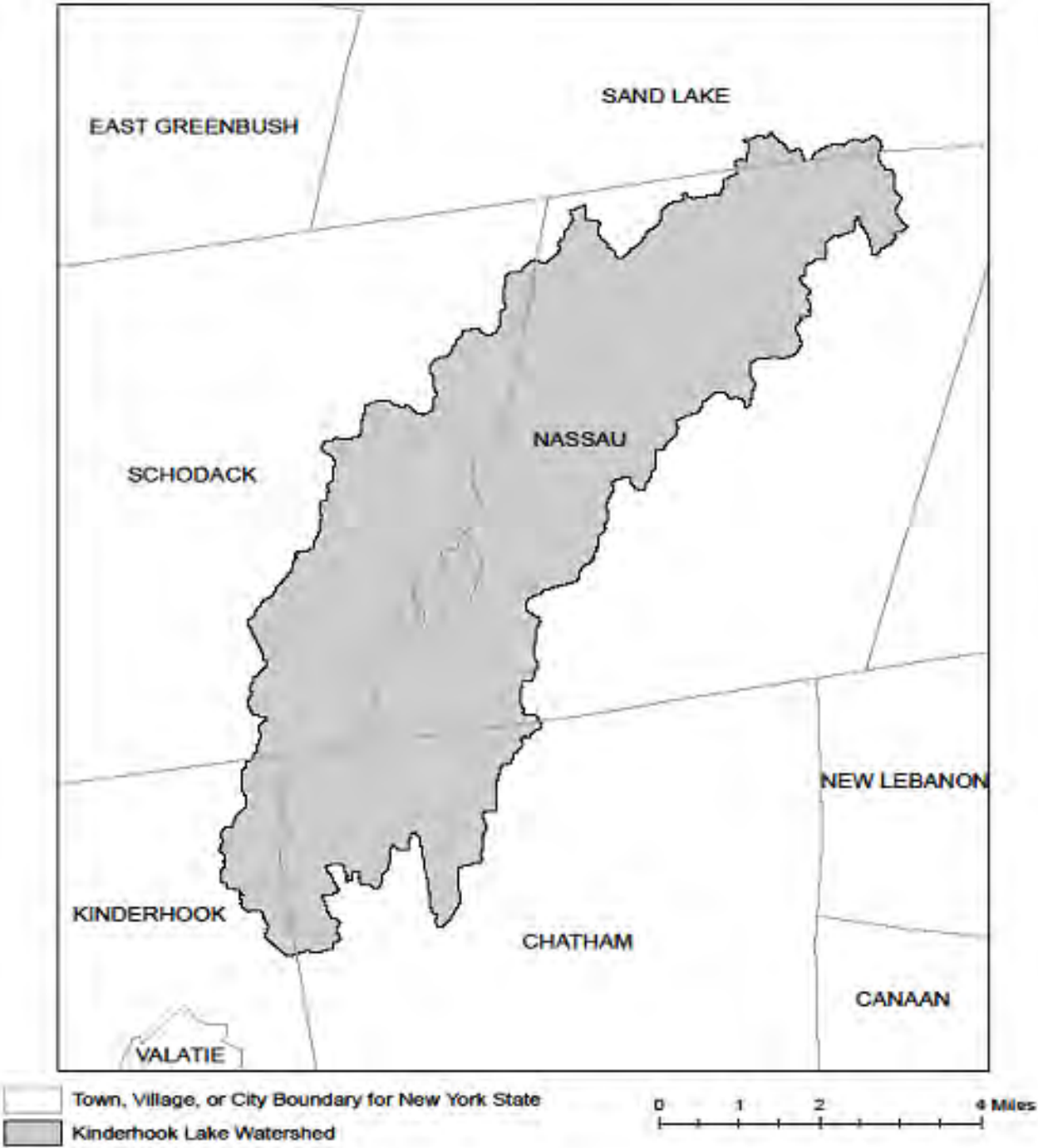


Figure 5 - Kinderhook Lake Watershed



APPENDIX D – Watersheds with Lower Disturbance Threshold

Watersheds where *owners or operators* of construction activities that involve soil disturbances between five thousand (5000) square feet and one (1) acre of land must obtain coverage under this permit.

Entire New York City Watershed that is located east of the Hudson River - See Figure 1 in Appendix C

APPENDIX E – 303(d) Segments Impaired by Construction Related Pollutant(s)

List of 303(d) segments impaired by pollutants related to *construction activity* (e.g. silt, sediment or nutrients). The list was developed using "The Final New York State 2016 Section 303(d) List of Impaired Waters Requiring a TMDL/Other Strategy" dated November 2016. *Owners or operators* of single family home and single family residential subdivisions with 25% or less total impervious cover at total site build-out that involve soil disturbances of one or more acres of land, but less than 5 acres, and *directly discharge* to one of the listed segments below shall prepare a SWPPP that includes post-construction stormwater management practices designed in conformance with the New York State Stormwater Management Design Manual ("Design Manual"), dated January 2015.

COUNTY	WATERBODY	POLLUTANT
Albany	Ann Lee (Shakers) Pond, Stump Pond	Nutrients
Albany	Basic Creek Reservoir	Nutrients
Allegany	Amity Lake, Saunders Pond	Nutrients
Bronx	Long Island Sound, Bronx	Nutrients
Bronx	Van Cortlandt Lake	Nutrients
Broome	Fly Pond, Deer Lake, Sky Lake	Nutrients
Broome	Minor Tribs to Lower Susquehanna (north)	Nutrients
Broome	Whitney Point Lake/Reservoir	Nutrients
Cattaraugus	Allegheny River/Reservoir	Nutrients
Cattaraugus	Beaver (Alma) Lake	Nutrients
Cattaraugus	Case Lake	Nutrients
Cattaraugus	Linlyco/Club Pond	Nutrients
Cayuga	Duck Lake	Nutrients
Cayuga	Little Sodus Bay	Nutrients
Chautauqua	Bear Lake	Nutrients
Chautauqua	Chadakoin River and tribs	Nutrients
Chautauqua	Chautauqua Lake, North	Nutrients
Chautauqua	Chautauqua Lake, South	Nutrients
Chautauqua	Findley Lake	Nutrients
Chautauqua	Hulburt/Clymer Pond	Nutrients
Clinton	Great Chazy River, Lower, Main Stem	Silt/Sediment
Clinton	Lake Champlain, Main Lake, Middle	Nutrients
Clinton	Lake Champlain, Main Lake, North	Nutrients
Columbia	Kinderhook Lake	Nutrients
Columbia	Robinson Pond	Nutrients
Cortland	Dean Pond	Nutrients

303(d) Segments Impaired by Construction Related Pollutant(s)

Dutchess	Fall Kill and tribs	Nutrients
Dutchess	Hillside Lake	Nutrients
Dutchess	Wappingers Lake	Nutrients
Dutchess	Wappingers Lake	Silt/Sediment
Erie	Beeman Creek and tribs	Nutrients
Erie	Ellicott Creek, Lower, and tribs	Silt/Sediment
Erie	Ellicott Creek, Lower, and tribs	Nutrients
Erie	Green Lake	Nutrients
Erie	Little Sister Creek, Lower, and tribs	Nutrients
Erie	Murder Creek, Lower, and tribs	Nutrients
Erie	Rush Creek and tribs	Nutrients
Erie	Scajaquada Creek, Lower, and tribs	Nutrients
Erie	Scajaquada Creek, Middle, and tribs	Nutrients
Erie	Scajaquada Creek, Upper, and tribs	Nutrients
Erie	South Branch Smoke Cr, Lower, and tribs	Silt/Sediment
Erie	South Branch Smoke Cr, Lower, and tribs	Nutrients
Essex	Lake Champlain, Main Lake, South	Nutrients
Essex	Lake Champlain, South Lake	Nutrients
Essex	Willsboro Bay	Nutrients
Genesee	Bigelow Creek and tribs	Nutrients
Genesee	Black Creek, Middle, and minor tribs	Nutrients
Genesee	Black Creek, Upper, and minor tribs	Nutrients
Genesee	Bowen Brook and tribs	Nutrients
Genesee	LeRoy Reservoir	Nutrients
Genesee	Oak Orchard Cr, Upper, and tribs	Nutrients
Genesee	Tonawanda Creek, Middle, Main Stem	Nutrients
Greene	Schoharie Reservoir	Silt/Sediment
Greene	Sleepy Hollow Lake	Silt/Sediment
Herkimer	Steele Creek tribs	Silt/Sediment
Herkimer	Steele Creek tribs	Nutrients
Jefferson	Moon Lake	Nutrients
Kings	Hendrix Creek	Nutrients
Kings	Prospect Park Lake	Nutrients
Lewis	Mill Creek/South Branch, and tribs	Nutrients
Livingston	Christie Creek and tribs	Nutrients
Livingston	Conesus Lake	Nutrients
Livingston	Mill Creek and minor tribs	Silt/Sediment
Monroe	Black Creek, Lower, and minor tribs	Nutrients
Monroe	Buck Pond	Nutrients
Monroe	Cranberry Pond	Nutrients

303(d) Segments Impaired by Construction Related Pollutant(s)

Monroe	Lake Ontario Shoreline, Western	Nutrients
Monroe	Long Pond	Nutrients
Monroe	Mill Creek and tribs	Nutrients
Monroe	Mill Creek/Blue Pond Outlet and tribs	Nutrients
Monroe	Minor Tribs to Irondequoit Bay	Nutrients
Monroe	Rochester Embayment - East	Nutrients
Monroe	Rochester Embayment - West	Nutrients
Monroe	Shipbuilders Creek and tribs	Nutrients
Monroe	Thomas Creek/White Brook and tribs	Nutrients
Nassau	Beaver Lake	Nutrients
Nassau	Camaans Pond	Nutrients
Nassau	East Meadow Brook, Upper, and tribs	Silt/Sediment
Nassau	East Rockaway Channel	Nutrients
Nassau	Grant Park Pond	Nutrients
Nassau	Hempstead Bay	Nutrients
Nassau	Hempstead Lake	Nutrients
Nassau	Hewlett Bay	Nutrients
Nassau	Hog Island Channel	Nutrients
Nassau	Long Island Sound, Nassau County Waters	Nutrients
Nassau	Massapequa Creek and tribs	Nutrients
Nassau	Milburn/Parsonage Creeks, Upp, and tribs	Nutrients
Nassau	Reynolds Channel, west	Nutrients
Nassau	Tidal Tribs to Hempstead Bay	Nutrients
Nassau	Tribs (fresh) to East Bay	Nutrients
Nassau	Tribs (fresh) to East Bay	Silt/Sediment
Nassau	Tribs to Smith/Halls Ponds	Nutrients
Nassau	Woodmere Channel	Nutrients
New York	Harlem Meer	Nutrients
New York	The Lake in Central Park	Nutrients
Niagara	Bergholtz Creek and tribs	Nutrients
Niagara	Hyde Park Lake	Nutrients
Niagara	Lake Ontario Shoreline, Western	Nutrients
Niagara	Lake Ontario Shoreline, Western	Nutrients
Oneida	Ballou, Nail Creeks and tribs	Nutrients
Onondaga	Harbor Brook, Lower, and tribs	Nutrients
Onondaga	Ley Creek and tribs	Nutrients
Onondaga	Minor Tribs to Onondaga Lake	Nutrients
Onondaga	Ninemile Creek, Lower, and tribs	Nutrients
Onondaga	Onondaga Creek, Lower, and tribs	Nutrients
Onondaga	Onondaga Creek, Middle, and tribs	Nutrients

303(d) Segments Impaired by Construction Related Pollutant(s)

Onondaga	Onondaga Lake, northern end	Nutrients
Onondaga	Onondaga Lake, southern end	Nutrients
Ontario	Great Brook and minor tribs	Silt/Sediment
Ontario	Great Brook and minor tribs	Nutrients
Ontario	Hemlock Lake Outlet and minor tribs	Nutrients
Ontario	Honeoye Lake	Nutrients
Orange	Greenwood Lake	Nutrients
Orange	Monhagen Brook and tribs	Nutrients
Orange	Orange Lake	Nutrients
Orleans	Lake Ontario Shoreline, Western	Nutrients
Orleans	Lake Ontario Shoreline, Western	Nutrients
Oswego	Lake Neatahwanta	Nutrients
Oswego	Pleasant Lake	Nutrients
Putnam	Bog Brook Reservoir	Nutrients
Putnam	Boyd Corners Reservoir	Nutrients
Putnam	Croton Falls Reservoir	Nutrients
Putnam	Diverting Reservoir	Nutrients
Putnam	East Branch Reservoir	Nutrients
Putnam	Lake Carmel	Nutrients
Putnam	Middle Branch Reservoir	Nutrients
Putnam	Oscawana Lake	Nutrients
Putnam	Palmer Lake	Nutrients
Putnam	West Branch Reservoir	Nutrients
Queens	Bergen Basin	Nutrients
Queens	Flushing Creek/Bay	Nutrients
Queens	Jamaica Bay, Eastern, and tribs (Queens)	Nutrients
Queens	Kissena Lake	Nutrients
Queens	Meadow Lake	Nutrients
Queens	Willow Lake	Nutrients
Rensselaer	Nassau Lake	Nutrients
Rensselaer	Snyders Lake	Nutrients
Richmond	Grasmere Lake/Bradys Pond	Nutrients
Rockland	Congers Lake, Swartout Lake	Nutrients
Rockland	Rockland Lake	Nutrients
Saratoga	Ballston Lake	Nutrients
Saratoga	Dwaas Kill and tribs	Silt/Sediment
Saratoga	Dwaas Kill and tribs	Nutrients
Saratoga	Lake Lonely	Nutrients
Saratoga	Round Lake	Nutrients
Saratoga	Tribs to Lake Lonely	Nutrients

303(d) Segments Impaired by Construction Related Pollutant(s)

Schenectady	Collins Lake	Nutrients
Schenectady	Duane Lake	Nutrients
Schenectady	Mariaville Lake	Nutrients
Schoharie	Engleville Pond	Nutrients
Schoharie	Summit Lake	Nutrients
Seneca	Reeder Creek and tribs	Nutrients
St.Lawrence	Black Lake Outlet/Black Lake	Nutrients
St.Lawrence	Fish Creek and minor tribs	Nutrients
Steuben	Smith Pond	Nutrients
Suffolk	Agawam Lake	Nutrients
Suffolk	Big/Little Fresh Ponds	Nutrients
Suffolk	Canaan Lake	Silt/Sediment
Suffolk	Canaan Lake	Nutrients
Suffolk	Flanders Bay, West/Lower Sawmill Creek	Nutrients
Suffolk	Fresh Pond	Nutrients
Suffolk	Great South Bay, East	Nutrients
Suffolk	Great South Bay, Middle	Nutrients
Suffolk	Great South Bay, West	Nutrients
Suffolk	Lake Ronkonkoma	Nutrients
Suffolk	Long Island Sound, Suffolk County, West	Nutrients
Suffolk	Mattituck (Marratooka) Pond	Nutrients
Suffolk	Meetinghouse/Terrys Creeks and tribs	Nutrients
Suffolk	Mill and Seven Ponds	Nutrients
Suffolk	Millers Pond	Nutrients
Suffolk	Moriches Bay, East	Nutrients
Suffolk	Moriches Bay, West	Nutrients
Suffolk	Peconic River, Lower, and tidal tribs	Nutrients
Suffolk	Quantuck Bay	Nutrients
Suffolk	Shinnecock Bay and Inlet	Nutrients
Suffolk	Tidal tribs to West Moriches Bay	Nutrients
Sullivan	Bodine, Montgomery Lakes	Nutrients
Sullivan	Davies Lake	Nutrients
Sullivan	Evens Lake	Nutrients
Sullivan	Pleasure Lake	Nutrients
Tompkins	Cayuga Lake, Southern End	Nutrients
Tompkins	Cayuga Lake, Southern End	Silt/Sediment
Tompkins	Owasco Inlet, Upper, and tribs	Nutrients
Ulster	Ashokan Reservoir	Silt/Sediment
Ulster	Esopus Creek, Upper, and minor tribs	Silt/Sediment
Warren	Hague Brook and tribs	Silt/Sediment

303(d) Segments Impaired by Construction Related Pollutant(s)

Warren	Huddle/Finkle Brooks and tribs	Silt/Sediment
Warren	Indian Brook and tribs	Silt/Sediment
Warren	Lake George	Silt/Sediment
Warren	Tribs to L.George, Village of L George	Silt/Sediment
Washington	Cossayuna Lake	Nutrients
Washington	Lake Champlain, South Bay	Nutrients
Washington	Tribs to L.George, East Shore	Silt/Sediment
Washington	Wood Cr/Champlain Canal and minor tribs	Nutrients
Wayne	Port Bay	Nutrients
Westchester	Amawalk Reservoir	Nutrients
Westchester	Blind Brook, Upper, and tribs	Silt/Sediment
Westchester	Cross River Reservoir	Nutrients
Westchester	Lake Katonah	Nutrients
Westchester	Lake Lincolndale	Nutrients
Westchester	Lake Meahagh	Nutrients
Westchester	Lake Mohegan	Nutrients
Westchester	Lake Shenorock	Nutrients
Westchester	Long Island Sound, Westchester (East)	Nutrients
Westchester	Mamaroneck River, Lower	Silt/Sediment
Westchester	Mamaroneck River, Upper, and minor tribs	Silt/Sediment
Westchester	Muscoot/Upper New Croton Reservoir	Nutrients
Westchester	New Croton Reservoir	Nutrients
Westchester	Peach Lake	Nutrients
Westchester	Reservoir No.1 (Lake Isle)	Nutrients
Westchester	Saw Mill River, Lower, and tribs	Nutrients
Westchester	Saw Mill River, Middle, and tribs	Nutrients
Westchester	Sheldrake River and tribs	Silt/Sediment
Westchester	Sheldrake River and tribs	Nutrients
Westchester	Silver Lake	Nutrients
Westchester	Teatown Lake	Nutrients
Westchester	Titicus Reservoir	Nutrients
Westchester	Truesdale Lake	Nutrients
Westchester	Wallace Pond	Nutrients
Wyoming	Java Lake	Nutrients
Wyoming	Silver Lake	Nutrients

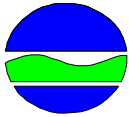
APPENDIX F – List of NYS DEC Regional Offices

<u>Region</u>	<u>COVERING THE FOLLOWING COUNTIES:</u>	<u>DIVISION OF ENVIRONMENTAL PERMITS (DEP) PERMIT ADMINISTRATORS</u>	<u>DIVISION OF WATER (DOW) WATER (SPDES) PROGRAM</u>
1	NASSAU AND SUFFOLK	50 CIRCLE ROAD STONY BROOK, NY 11790 TEL. (631) 444-0365	50 CIRCLE ROAD STONY BROOK, NY 11790-3409 TEL. (631) 444-0405
2	BRONX, KINGS, NEW YORK, QUEENS AND RICHMOND	1 HUNTERS POINT PLAZA, 47-40 21ST ST. LONG ISLAND CITY, NY 11101-5407 TEL. (718) 482-4997	1 HUNTERS POINT PLAZA, 47-40 21ST ST. LONG ISLAND CITY, NY 11101-5407 TEL. (718) 482-4933
3	DUTCHESS, ORANGE, PUTNAM, ROCKLAND, SULLIVAN, ULSTER AND WESTCHESTER	21 SOUTH PUTT CORNERS ROAD NEW PALTZ, NY 12561-1696 TEL. (845) 256-3059	100 HILLSIDE AVENUE, SUITE 1W WHITE PLAINS, NY 10603 TEL. (914) 428 - 2505
4	ALBANY, COLUMBIA, DELAWARE, GREENE, MONTGOMERY, OTSEGO, RENSSELAER, SCHENECTADY AND SCHOHARIE	1150 NORTH WESTCOTT ROAD SCHENECTADY, NY 12306-2014 TEL. (518) 357-2069	1130 NORTH WESTCOTT ROAD SCHENECTADY, NY 12306-2014 TEL. (518) 357-2045
5	CLINTON, ESSEX, FRANKLIN, FULTON, HAMILTON, SARATOGA, WARREN AND WASHINGTON	1115 STATE ROUTE 86, Po Box 296 RAY BROOK, NY 12977-0296 TEL. (518) 897-1234	232 GOLF COURSE ROAD WARRENSBURG, NY 12885-1172 TEL. (518) 623-1200
6	HERKIMER, JEFFERSON, LEWIS, ONEIDA AND ST. LAWRENCE	STATE OFFICE BUILDING 317 WASHINGTON STREET WATERTOWN, NY 13601-3787 TEL. (315) 785-2245	STATE OFFICE BUILDING 207 GENESEE STREET UTICA, NY 13501-2885 TEL. (315) 793-2554
7	BROOME, CAYUGA, CHENANGO, CORTLAND, MADISON, ONONDAGA, OSWEGO, TIOGA AND TOMPKINS	615 ERIE BLVD. WEST SYRACUSE, NY 13204-2400 TEL. (315) 426-7438	615 ERIE BLVD. WEST SYRACUSE, NY 13204-2400 TEL. (315) 426-7500
8	CHEMUNG, GENESEE, LIVINGSTON, MONROE, ONTARIO, ORLEANS, SCHUYLER, SENECA, STEUBEN, WAYNE AND YATES	6274 EAST AVON-LIMA ROADAVON, NY 14414-9519 TEL. (585) 226-2466	6274 EAST AVON-LIMA RD. AVON, NY 14414-9519 TEL. (585) 226-2466
9	ALLEGANY, CATTARAUGUS, CHAUTAUQUA, ERIE, NIAGARA AND WYOMING	270 MICHIGAN AVENUE BUFFALO, NY 14203-2999 TEL. (716) 851-7165	270 MICHIGAN AVENUE BUFFALO, NY 14203-2999 TEL. (716) 851-7070

Newburgh Commerce Center
124 Route 17K
Town of Newburgh, NY

Appendix B: NYSDEC SPDES General Permit Forms

NOTICE OF INTENT



**New York State Department of Environmental Conservation
 Division of Water
 625 Broadway, 4th Floor
 Albany, New York 12233-3505**

NYR
 (For DEC use only)

Stormwater Discharges Associated with Construction Activity Under State Pollutant Discharge Elimination System (SPDES) General Permit # GP-0-20-001
 All sections must be completed unless otherwise noted. Failure to complete all items may result in this form being returned to you, thereby delaying your coverage under this General Permit. Applicants must read and understand the conditions of the permit and prepare a Stormwater Pollution Prevention Plan prior to submitting this NOI. Applicants are responsible for identifying and obtaining other DEC permits that may be required.

- IMPORTANT -
RETURN THIS FORM TO THE ADDRESS ABOVE
OWNER/OPERATOR MUST SIGN FORM

Owner/Operator Information

Owner/Operator (Company Name/Private Owner Name/Municipality Name)

S c a n n e l l P r o p e r t i e s

Owner/Operator Contact Person Last Name (NOT CONSULTANT)

Z w e i f l e r

Owner/Operator Contact Person First Name

Z a c h a r y

Owner/Operator Mailing Address

2 9 4 G r o v e L a n e E a s t S u i t e 1 4 0

City

W a y z a t a

State

M N

Zip

5 5 3 9 1 -

Phone (Owner/Operator)

7 6 3 - 3 3 1 - 8 8 5 7

Fax (Owner/Operator)

- - - - -

Email (Owner/Operator)

z a c h a r y z @ s c a n n e l l p r o p e r t i e s . c o m

FED TAX ID

- (not required for individuals)

Project Site Information

Project/Site Name

N e w b u r g h C o m m e r c e C e n t e r

Street Address (NOT P.O. BOX)

1 2 4 R o u t e 1 7 k

Side of Street

North South East West

City/Town/Village (THAT ISSUES BUILDING PERMIT)

T o w n o f N e w b u r g h

State Zip

N Y

1 2 5 5 0 -

County

O r a n g e

DEC Region

3

Name of Nearest Cross Street

O r r A v e n u e

Distance to Nearest Cross Street (Feet)

9 2 0

Project In Relation to Cross Street

North South East West

Tax Map Numbers
Section-Block-Parcel

9 5 - 1 - 5 8

Tax Map Numbers

1. Provide the Geographic Coordinates for the project site in NYTM Units. To do this you **must** go to the NYSDEC Stormwater Interactive Map on the DEC website at:

www.dec.ny.gov/imsmaps/stormwater/viewer.htm

Zoom into your Project Location such that you can accurately click on the centroid of your site. Once you have located your project site, go to the tool boxes on the top and choose "i"(identify). Then click on the center of your site and a new window containing the X, Y coordinates in UTM will pop up. Transcribe these coordinates into the boxes below. For problems with the interactive map use the help function.

X Coordinates (Easting)

5 7 6 4 6 8

Y Coordinates (Northing)

4 5 9 5 5 4 5

2. What is the nature of this construction project?

- New Construction
- Redevelopment with increase in impervious area
- Redevelopment with no increase in impervious area

3. Select the predominant land use for both pre and post development conditions.

SELECT ONLY ONE CHOICE FOR EACH

**Pre-Development
Existing Land Use**

- FOREST
- PASTURE/OPEN LAND
- CULTIVATED LAND
- SINGLE FAMILY HOME
- SINGLE FAMILY SUBDIVISION
- TOWN HOME RESIDENTIAL
- MULTIFAMILY RESIDENTIAL
- INSTITUTIONAL/SCHOOL
- INDUSTRIAL
- COMMERCIAL
- ROAD/HIGHWAY
- RECREATIONAL/SPORTS FIELD
- BIKE PATH/TRAIL
- LINEAR UTILITY
- PARKING LOT
- OTHER

--	--	--	--	--	--	--	--	--	--	--	--	--	--	--	--	--	--	--	--	--

**Post-Development
Future Land Use**

- SINGLE FAMILY HOME
- SINGLE FAMILY SUBDIVISION
- TOWN HOME RESIDENTIAL
- MULTIFAMILY RESIDENTIAL
- INSTITUTIONAL/SCHOOL
- INDUSTRIAL
- COMMERCIAL
- MUNICIPAL
- ROAD/HIGHWAY
- RECREATIONAL/SPORTS FIELD
- BIKE PATH/TRAIL
- LINEAR UTILITY (water, sewer, gas, etc.)
- PARKING LOT
- CLEARING/GRADING ONLY
- DEMOLITION, NO REDEVELOPMENT
- WELL DRILLING ACTIVITY *(Oil, Gas, etc.)
- OTHER

Number of Lots

--	--	--	--

--	--	--	--	--	--	--	--	--	--	--	--	--	--	--	--	--	--	--	--	--

***Note:** for gas well drilling, non-high volume hydraulic fractured wells only

4. In accordance with the larger common plan of development or sale, enter the total project site area; the total area to be disturbed; existing impervious area to be disturbed (for redevelopment activities); and the future impervious area constructed within the disturbed area. (Round to the nearest tenth of an acre.)

Total Site Area	Total Area To Be Disturbed	Existing Impervious Area To Be Disturbed	Future Impervious Area Within Disturbed Area																								
<table border="1" style="width: 100%; height: 25px;"> <tr> <td></td><td></td><td>1</td><td>3</td><td>.</td><td>8</td> </tr> </table>			1	3	.	8	<table border="1" style="width: 100%; height: 25px;"> <tr> <td></td><td></td><td>1</td><td>2</td><td>.</td><td>4</td> </tr> </table>			1	2	.	4	<table border="1" style="width: 100%; height: 25px;"> <tr> <td></td><td></td><td></td><td>0</td><td>.</td><td>2</td> </tr> </table>				0	.	2	<table border="1" style="width: 100%; height: 25px;"> <tr> <td></td><td></td><td></td><td>7</td><td>.</td><td>2</td> </tr> </table>				7	.	2
		1	3	.	8																						
		1	2	.	4																						
			0	.	2																						
			7	.	2																						

5. Do you plan to disturb more than 5 acres of soil at any one time? Yes No

6. Indicate the percentage of each Hydrologic Soil Group (HSG) at the site.

A	B	C	D										
<table border="1" style="width: 40px; height: 25px;"><tr><td></td><td></td><td></td></tr></table> %				<table border="1" style="width: 40px; height: 25px;"><tr><td></td><td></td><td></td></tr></table> %				<table border="1" style="width: 40px; height: 25px;"><tr><td>7</td><td>6</td></tr></table> %	7	6	<table border="1" style="width: 40px; height: 25px;"><tr><td>2</td><td>4</td></tr></table> %	2	4
7	6												
2	4												

7. Is this a phased project? Yes No

8. Enter the planned start and end dates of the disturbance activities.

Start Date	End Date																					
<table border="1" style="width: 100%; height: 25px;"><tr><td>0</td><td>3</td><td>/</td><td>0</td><td>1</td><td>/</td><td>2</td><td>0</td><td>2</td><td>2</td></tr></table>	0	3	/	0	1	/	2	0	2	2	<table border="1" style="width: 100%; height: 25px;"><tr><td>-</td><td>0</td><td>1</td><td>/</td><td>0</td><td>1</td><td>/</td><td>2</td><td>0</td><td>2</td><td>3</td></tr></table>	-	0	1	/	0	1	/	2	0	2	3
0	3	/	0	1	/	2	0	2	2													
-	0	1	/	0	1	/	2	0	2	3												

9. Identify the nearest surface waterbody(ies) to which construction site runoff will discharge.

Name																										
N	Y	S	D	E	C		C	l	a	s	s		A		S	t	r	e	a	m						
T	r	i	b	u	t	a	r	y		t	o		B	r	o	o	k	s	i	d	e		P	o	n	d

9a. Type of waterbody identified in Question 9?

- Wetland / State Jurisdiction On Site (Answer 9b)
 Wetland / State Jurisdiction Off Site
 Wetland / Federal Jurisdiction On Site (Answer 9b)
 Wetland / Federal Jurisdiction Off Site
 Stream / Creek On Site
 Stream / Creek Off Site
 River On Site
 River Off Site
 Lake On Site
 Lake Off Site
 Other Type On Site
 Other Type Off Site

9b. How was the wetland identified?

- Regulatory Map
 Delineated by Consultant
 Delineated by Army Corps of Engineers
 Other (identify)

--	--	--	--	--	--	--	--	--	--	--	--	--	--	--

--	--	--	--	--	--	--	--	--	--	--	--	--	--	--

10. Has the surface waterbody(ies) in question 9 been identified as a 303(d) segment in Appendix E of GP-0-20-001? Yes No

11. Is this project located in one of the Watersheds identified in Appendix C of GP-0-20-001? Yes No

12. Is the project located in one of the watershed areas associated with AA and AA-S classified waters? Yes No
If no, skip question 13.

13. Does this construction activity disturb land with no existing impervious cover and where the Soil Slope Phase is identified as an E or F on the USDA Soil Survey? Yes No
If Yes, what is the acreage to be disturbed?

					.	
--	--	--	--	--	---	--

14. Will the project disturb soils within a State regulated wetland or the protected 100 foot adjacent area? Yes No

15. Does the site runoff enter a separate storm sewer system (including roadside drains, swales, ditches, culverts, etc)? Yes No Unknown

16. What is the name of the municipality/entity that owns the separate storm sewer system?

Two rows of empty grid boxes for text entry.

17. Does any runoff from the site enter a sewer classified as a Combined Sewer? Yes No Unknown

18. Will future use of this site be an agricultural property as defined by the NYS Agriculture and Markets Law? Yes No

19. Is this property owned by a state authority, state agency, federal government or local government? Yes No

20. Is this a remediation project being done under a Department approved work plan? (i.e. CERCLA, RCRA, Voluntary Cleanup Agreement, etc.) Yes No

21. Has the required Erosion and Sediment Control component of the SWPPP been developed in conformance with the current NYS Standards and Specifications for Erosion and Sediment Control (aka Blue Book)? Yes No

22. Does this construction activity require the development of a SWPPP that includes the post-construction stormwater management practice component (i.e. Runoff Reduction, Water Quality and Quantity Control practices/techniques)? Yes No
If No, skip questions 23 and 27-39.

23. Has the post-construction stormwater management practice component of the SWPPP been developed in conformance with the current NYS Stormwater Management Design Manual? Yes No

24. The Stormwater Pollution Prevention Plan (SWPPP) was prepared by:

- Professional Engineer (P.E.)
- Soil and Water Conservation District (SWCD)
- Registered Landscape Architect (R.L.A)
- Certified Professional in Erosion and Sediment Control (CPESC)
- Owner/Operator
- Other

[Empty grid for Other description]

SWPPP Preparer

L a n g a n E n g i n e e r i n g

Contact Name (Last, Space, First)

M c M a h o n , L a u r e n

Mailing Address

l m c m a h o n @ l a n g a n . c o m

City

W h i t e P l a i n s

State Zip

N Y 1 0 6 0 1 - [] []

Phone

9 1 4 - 3 2 3 - 7 4 2 2

Fax

9 1 4 - 3 2 3 - 7 4 0 1

Email

l m c m a h o n @ l a n g a n . c o m

[Empty grid for additional email information]

SWPPP Preparer Certification

I hereby certify that the Stormwater Pollution Prevention Plan (SWPPP) for this project has been prepared in accordance with the terms and conditions of the GP-0-20-001. Furthermore, I understand that certifying false, incorrect or inaccurate information is a violation of this permit and the laws of the State of New York and could subject me to criminal, civil and/or administrative proceedings.

First Name

W . C h a r l e s

MI

[]

Last Name

U t s c h i g J r .

Signature

[Empty signature box]

Date

[] [] / [] [] / [] [] [] []

Post-construction Stormwater Management Practice (SMP) Requirements

Important: Completion of Questions 27-39 is not required if response to Question 22 is No.

27. Identify all site planning practices that were used to prepare the final site plan/layout for the project.

- Preservation of Undisturbed Areas
- Preservation of Buffers
- Reduction of Clearing and Grading
- Locating Development in Less Sensitive Areas
- Roadway Reduction
- Sidewalk Reduction
- Driveway Reduction
- Cul-de-sac Reduction
- Building Footprint Reduction
- Parking Reduction

27a. Indicate which of the following soil restoration criteria was used to address the requirements in Section 5.1.6("Soil Restoration") of the Design Manual (2010 version).

- All disturbed areas will be restored in accordance with the Soil Restoration requirements in Table 5.3 of the Design Manual (see page 5-22).
- Compacted areas were considered as impervious cover when calculating the **WQv Required**, and the compacted areas were assigned a post-construction Hydrologic Soil Group (HSG) designation that is one level less permeable than existing conditions for the hydrology analysis.

28. Provide the total Water Quality Volume (WQv) required for this project (based on final site plan/layout).

Total WQv Required

. **acre-feet**

29. Identify the RR techniques (Area Reduction), RR techniques (Volume Reduction) and Standard SMPs with RRv Capacity in Table 1 (See Page 9) that were used to reduce the Total WQv Required(#28).

Also, provide in Table 1 the total impervious area that contributes runoff to each technique/practice selected. For the Area Reduction Techniques, provide the total contributing area (includes pervious area) and, if applicable, the total impervious area that contributes runoff to the technique/practice.

Note: Redevelopment projects shall use Tables 1 and 2 to identify the SMPs used to treat and/or reduce the WQv required. If runoff reduction techniques will not be used to reduce the required WQv, skip to question 33a after identifying the SMPs.

Table 1 - Runoff Reduction (RR) Techniques and Standard Stormwater Management Practices (SMPs)

<u>RR Techniques (Area Reduction)</u>	<u>Total Contributing Area (acres)</u>		<u>Total Contributing Impervious Area (acres)</u>	
<input type="radio"/> Conservation of Natural Areas (RR-1) ...	<input type="text"/>	<input type="text"/>	and/or	<input type="text"/>
<input type="radio"/> Sheetflow to Riparian Buffers/Filters Strips (RR-2)	<input type="text"/>	<input type="text"/>	and/or	<input type="text"/>
<input type="radio"/> Tree Planting/Tree Pit (RR-3)	<input type="text"/>	<input type="text"/>	and/or	<input type="text"/>
<input type="radio"/> Disconnection of Rooftop Runoff (RR-4) ..	<input type="text"/>	<input type="text"/>	and/or	<input type="text"/>
<u>RR Techniques (Volume Reduction)</u>				
<input type="radio"/> Vegetated Swale (RR-5)	<input type="text"/>	<input type="text"/>		<input type="text"/>
<input type="radio"/> Rain Garden (RR-6)	<input type="text"/>	<input type="text"/>		<input type="text"/>
<input type="radio"/> Stormwater Planter (RR-7)	<input type="text"/>	<input type="text"/>		<input type="text"/>
<input type="radio"/> Rain Barrel/Cistern (RR-8)	<input type="text"/>	<input type="text"/>		<input type="text"/>
<input type="radio"/> Porous Pavement (RR-9)	<input type="text"/>	<input type="text"/>		<input type="text"/>
<input type="radio"/> Green Roof (RR-10)	<input type="text"/>	<input type="text"/>		<input type="text"/>
<u>Standard SMPs with RRv Capacity</u>				
<input type="radio"/> Infiltration Trench (I-1)	<input type="text"/>	<input type="text"/>		<input type="text"/>
<input type="radio"/> Infiltration Basin (I-2)	<input type="text"/>	<input type="text"/>		<input type="text"/>
<input type="radio"/> Dry Well (I-3)	<input type="text"/>	<input type="text"/>		<input type="text"/>
<input type="radio"/> Underground Infiltration System (I-4)	<input type="text"/>	<input type="text"/>		<input type="text"/>
<input checked="" type="radio"/> Bioretention (F-5)	<input type="text"/>	<input type="text"/>	6	8 3
<input type="radio"/> Dry Swale (O-1)	<input type="text"/>	<input type="text"/>		<input type="text"/>
<u>Standard SMPs</u>				
<input type="radio"/> Micropool Extended Detention (P-1)	<input type="text"/>	<input type="text"/>		<input type="text"/>
<input type="radio"/> Wet Pond (P-2)	<input type="text"/>	<input type="text"/>		<input type="text"/>
<input type="radio"/> Wet Extended Detention (P-3)	<input type="text"/>	<input type="text"/>		<input type="text"/>
<input type="radio"/> Multiple Pond System (P-4)	<input type="text"/>	<input type="text"/>		<input type="text"/>
<input type="radio"/> Pocket Pond (P-5)	<input type="text"/>	<input type="text"/>		<input type="text"/>
<input type="radio"/> Surface Sand Filter (F-1)	<input type="text"/>	<input type="text"/>		<input type="text"/>
<input type="radio"/> Underground Sand Filter (F-2)	<input type="text"/>	<input type="text"/>		<input type="text"/>
<input type="radio"/> Perimeter Sand Filter (F-3)	<input type="text"/>	<input type="text"/>		<input type="text"/>
<input type="radio"/> Organic Filter (F-4)	<input type="text"/>	<input type="text"/>		<input type="text"/>
<input type="radio"/> Shallow Wetland (W-1)	<input type="text"/>	<input type="text"/>		<input type="text"/>
<input type="radio"/> Extended Detention Wetland (W-2)	<input type="text"/>	<input type="text"/>		<input type="text"/>
<input type="radio"/> Pond/Wetland System (W-3)	<input type="text"/>	<input type="text"/>		<input type="text"/>
<input type="radio"/> Pocket Wetland (W-4)	<input type="text"/>	<input type="text"/>		<input type="text"/>
<input type="radio"/> Wet Swale (O-2)	<input type="text"/>	<input type="text"/>		<input type="text"/>

33. Identify the Standard SMPs in Table 1 and, if applicable, the Alternative SMPs in Table 2 that were used to treat the remaining total WQv(=Total WQv Required in 28 - Total RRv Provided in 30).

Also, provide in Table 1 and 2 the total impervious area that contributes runoff to each practice selected.

Note: Use Tables 1 and 2 to identify the SMPs used on Redevelopment projects.

33a. Indicate the Total WQv provided (i.e. WQv treated) by the SMPs identified in question #33 and Standard SMPs with RRv Capacity identified in question 29.

WQv Provided

		0	.	5	1	2
--	--	---	---	---	---	---

acre-feet

Note: For the standard SMPs with RRv capacity, the WQv provided by each practice = the WQv calculated using the contributing drainage area to the practice - RRv provided by the practice. (See Table 3.5 in Design Manual)

34. Provide the sum of the Total RRv provided (#30) and the WQv provided (#33a).

		0	.	8	5	3
--	--	---	---	---	---	---

35. Is the sum of the RRv provided (#30) and the WQv provided (#33a) greater than or equal to the total WQv required (#28)? **Yes** **No**

If Yes, go to question 36.
If No, sizing criteria has not been met, so NOI can not be processed. SWPPP preparer must modify design to meet sizing criteria.

36. Provide the total Channel Protection Storage Volume (CPv) required and provided or select waiver (36a), if applicable.

CPv Required	CPv Provided														
<table border="1" style="display: inline-table; border-collapse: collapse;"> <tr> <td style="width: 20px; height: 20px;"></td> <td style="width: 20px; height: 20px;"></td> <td style="width: 20px; height: 20px; text-align: center;">0</td> <td style="width: 10px; text-align: center;">.</td> <td style="width: 20px; height: 20px; text-align: center;">9</td> <td style="width: 20px; height: 20px; text-align: center;">2</td> <td style="width: 20px; height: 20px; text-align: center;">8</td> </tr> </table> acre-feet			0	.	9	2	8	<table border="1" style="display: inline-table; border-collapse: collapse;"> <tr> <td style="width: 20px; height: 20px;"></td> <td style="width: 20px; height: 20px;"></td> <td style="width: 20px; height: 20px; text-align: center;">4</td> <td style="width: 10px; text-align: center;">.</td> <td style="width: 20px; height: 20px; text-align: center;">4</td> <td style="width: 20px; height: 20px; text-align: center;">5</td> <td style="width: 20px; height: 20px; text-align: center;">8</td> </tr> </table> acre-feet			4	.	4	5	8
		0	.	9	2	8									
		4	.	4	5	8									

36a. The need to provide channel protection has been waived because:

- Site discharges directly to tidal waters or a fifth order or larger stream.
- Reduction of the total CPv is achieved on site through runoff reduction techniques or infiltration systems.

37. Provide the Overbank Flood (Qp) and Extreme Flood (Qf) control criteria or select waiver (37a), if applicable.

Total Overbank Flood Control Criteria (Qp)

Pre-Development	Post-development														
<table border="1" style="display: inline-table; border-collapse: collapse;"> <tr> <td style="width: 20px; height: 20px;"></td> <td style="width: 20px; height: 20px; text-align: center;">2</td> <td style="width: 20px; height: 20px; text-align: center;">6</td> <td style="width: 10px; text-align: center;">.</td> <td style="width: 20px; height: 20px; text-align: center;">8</td> <td style="width: 20px; height: 20px; text-align: center;">5</td> <td style="width: 20px; height: 20px;"></td> </tr> </table> CFS		2	6	.	8	5		<table border="1" style="display: inline-table; border-collapse: collapse;"> <tr> <td style="width: 20px; height: 20px;"></td> <td style="width: 20px; height: 20px; text-align: center;">1</td> <td style="width: 20px; height: 20px; text-align: center;">4</td> <td style="width: 10px; text-align: center;">.</td> <td style="width: 20px; height: 20px; text-align: center;">9</td> <td style="width: 20px; height: 20px; text-align: center;">0</td> <td style="width: 20px; height: 20px;"></td> </tr> </table> CFS		1	4	.	9	0	
	2	6	.	8	5										
	1	4	.	9	0										

Total Extreme Flood Control Criteria (Qf)

Pre-Development	Post-development														
<table border="1" style="display: inline-table; border-collapse: collapse;"> <tr> <td style="width: 20px; height: 20px;"></td> <td style="width: 20px; height: 20px; text-align: center;">4</td> <td style="width: 20px; height: 20px; text-align: center;">8</td> <td style="width: 10px; text-align: center;">.</td> <td style="width: 20px; height: 20px; text-align: center;">5</td> <td style="width: 20px; height: 20px; text-align: center;">1</td> <td style="width: 20px; height: 20px;"></td> </tr> </table> CFS		4	8	.	5	1		<table border="1" style="display: inline-table; border-collapse: collapse;"> <tr> <td style="width: 20px; height: 20px;"></td> <td style="width: 20px; height: 20px; text-align: center;">3</td> <td style="width: 20px; height: 20px; text-align: center;">3</td> <td style="width: 10px; text-align: center;">.</td> <td style="width: 20px; height: 20px; text-align: center;">8</td> <td style="width: 20px; height: 20px; text-align: center;">4</td> <td style="width: 20px; height: 20px;"></td> </tr> </table> CFS		3	3	.	8	4	
	4	8	.	5	1										
	3	3	.	8	4										

40. Identify other DEC permits, existing and new, that are required for this project/facility.

- Air Pollution Control
- Coastal Erosion
- Hazardous Waste
- Long Island Wells
- Mined Land Reclamation
- Solid Waste
- Navigable Waters Protection / Article 15
- Water Quality Certificate
- Dam Safety
- Water Supply
- Freshwater Wetlands/Article 24
- Tidal Wetlands
- Wild, Scenic and Recreational Rivers
- Stream Bed or Bank Protection / Article 15
- Endangered or Threatened Species (Incidental Take Permit)
- Individual SPDES
- SPDES Multi-Sector GP

N	Y	R							
---	---	---	--	--	--	--	--	--	--
- Other

--	--	--	--	--	--	--	--	--	--	--	--	--	--	--	--	--	--	--	--	--	--	--
- None

41. Does this project require a US Army Corps of Engineers Wetland Permit? Yes No
If Yes, Indicate Size of Impact.

--	--	--	--	--	--	--	--

.

--

42. Is this project subject to the requirements of a regulated, traditional land use control MS4? Yes No
(If No, skip question 43)

43. Has the "MS4 SWPPP Acceptance" form been signed by the principal executive officer or ranking elected official and submitted along with this NOI? Yes No

44. If this NOI is being submitted for the purpose of continuing or transferring coverage under a general permit for stormwater runoff from construction activities, please indicate the former SPDES number assigned.

N	Y	R							
---	---	---	--	--	--	--	--	--	--



**Department of
Environmental
Conservation**

**NYS Department of Environmental Conservation
Division of Water
625 Broadway, 4th Floor
Albany, New York 12233-3505**

**MS4 Stormwater Pollution Prevention Plan (SWPPP) Acceptance
Form**

for

Construction Activities Seeking Authorization Under SPDES General Permit

*(NOTE: Attach Completed Form to Notice Of Intent and Submit to Address Above)

I. Project Owner/Operator Information

- | | |
|-------------------------|-------------------------------|
| 1. Owner/Operator Name: | Scannell Properties |
| 2. Contact Person: | Zachary Zweifler |
| 3. Street Address: | 294 Grove Lane East Suite 140 |
| 4. City/State/Zip: | Wayzata, Minnesota 55391 |

II. Project Site Information

- | | |
|-----------------------|----------------------------|
| 5. Project/Site Name: | Newburgh Commerce Center |
| 6. Street Address: | 124 Route 17k |
| 7. City/State/Zip: | Town of Newburgh, NY 12550 |

III. Stormwater Pollution Prevention Plan (SWPPP) Review and Acceptance Information

- | | |
|---|--|
| 8. SWPPP Reviewed by: | |
| 9. Title/Position: | |
| 10. Date Final SWPPP Reviewed and Accepted: | |

IV. Regulated MS4 Information

- | | |
|---|------------------|
| 11. Name of MS4: | Town of Newburgh |
| 12. MS4 SPDES Permit Identification Number: | NYR20A |
| 13. Contact Person: | |
| 14. Street Address: | |
| 15. City/State/Zip: | |
| 16. Telephone Number: | |

MS4 SWPPP Acceptance Form - continued

V. Certification Statement - MS4 Official (principal executive officer or ranking elected official) or Duly Authorized Representative

I hereby certify that the final Stormwater Pollution Prevention Plan (SWPPP) for the construction project identified in question 5 has been reviewed and meets the substantive requirements in the SPDES General Permit For Stormwater Discharges from Municipal Separate Storm Sewer Systems (MS4s).
Note: The MS4, through the acceptance of the SWPPP, assumes no responsibility for the accuracy and adequacy of the design included in the SWPPP. In addition, review and acceptance of the SWPPP by the MS4 does not relieve the owner/operator or their SWPPP preparer of responsibility or liability for errors or omissions in the plan.

Printed Name:

Title/Position:

Signature:

Date:

VI. Additional Information



SWPPP Preparer Certification Form

*SPDES General Permit for Stormwater
Discharges From Construction Activity
(GP-0-20-001)*

Project Site Information

Project/Site Name

Newburgh Commerce Center

Owner/Operator Information

Owner/Operator (Company Name/Private Owner/Municipality Name)

Scannell Properties

Certification Statement – SWPPP Preparer

I hereby certify that the Stormwater Pollution Prevention Plan (SWPPP) for this project has been prepared in accordance with the terms and conditions of the GP-0-20-001. Furthermore, I understand that certifying false, incorrect or inaccurate information is a violation of this permit and the laws of the State of New York and could subject me to criminal, civil and/or administrative proceedings.

First name

MI

Last Name

Signature

Date



Owner/Operator Certification Form

SPDES General Permit For Stormwater Discharges From Construction Activity (GP-0-20-001)

Project/Site Name: Newburgh Commerce Center

eNOI Submission Number: _____

eNOI Submitted by: Owner/Operator SWPPP Preparer Other

Certification Statement - Owner/Operator

I have read or been advised of the permit conditions and believe that I understand them. I also understand that, under the terms of the permit, there may be reporting requirements. I hereby certify that this document and the corresponding documents were prepared under my direction or supervision. I am aware that there are significant penalties for submitting false information, including the possibility of fine and imprisonment for knowing violations. I further understand that coverage under the general permit will be identified in the acknowledgment that I will receive as a result of submitting this NOI and can be as long as sixty (60) business days as provided for in the general permit. I also understand that, by submitting this NOI, I am acknowledging that the SWPPP has been developed and will be implemented as the first element of construction, and agreeing to comply with all the terms and conditions of the general permit for which this NOI is being submitted.

Owner/Operator First Name M.I. Last Name

Signature

Date

**New York State Department of Environmental Conservation
 Division of Water
 625 Broadway, 4th Floor
 Albany, New York 12233-3505**

(NOTE: Submit completed form to address above)

**NOTICE OF TERMINATION for Storm Water Discharges Authorized
 under the SPDES General Permit for Construction Activity**

Please indicate your permit identification number: NYR _____

I. Owner or Operator Information

1. Owner/Operator Name:

2. Street Address:

3. City/State/Zip:

4. Contact Person:

4a. Telephone:

4b. Contact Person E-Mail:

II. Project Site Information

5. Project/Site Name:

6. Street Address:

7. City/Zip:

8. County:

III. Reason for Termination

9a. All disturbed areas have achieved final stabilization in accordance with the general permit and SWPPP. *Date final stabilization completed (month/year): _____

9b. Permit coverage has been transferred to new owner/operator. Indicate new owner/operator's permit identification number: NYR _____
 (Note: Permit coverage can not be terminated by owner identified in I.1. above until new owner/operator obtains coverage under the general permit)

9c. Other (Explain on Page 2)

IV. Final Site Information:

10a. Did this construction activity require the development of a SWPPP that includes post-construction stormwater management practices? yes no (If no, go to question 10f.)

10b. Have all post-construction stormwater management practices included in the final SWPPP been constructed? yes no (If no, explain on Page 2)

10c. Identify the entity responsible for long-term operation and maintenance of practice(s)?

**NOTICE OF TERMINATION for Storm Water Discharges Authorized under the
SPDES General Permit for Construction Activity - continued**

10d. Has the entity responsible for long-term operation and maintenance been given a copy of the operation and maintenance plan required by the general permit? yes no

10e. Indicate the method used to ensure long-term operation and maintenance of the post-construction stormwater management practice(s):

- Post-construction stormwater management practice(s) and any right-of-way(s) needed to maintain practice(s) have been deeded to the municipality.
- Executed maintenance agreement is in place with the municipality that will maintain the post-construction stormwater management practice(s).
- For post-construction stormwater management practices that are privately owned, a mechanism is in place that requires operation and maintenance of the practice(s) in accordance with the operation and maintenance plan, such as a deed covenant in the owner or operator's deed of record.
- For post-construction stormwater management practices that are owned by a public or private institution (e.g. school, university or hospital), government agency or authority, or public utility; policy and procedures are in place that ensures operation and maintenance of the practice(s) in accordance with the operation and maintenance plan.

10f. Provide the total area of impervious surface (i.e. roof, pavement, concrete, gravel, etc.) constructed within the disturbance area? _____
(acres)

11. Is this project subject to the requirements of a regulated, traditional land use control MS4? yes
 no
(If Yes, complete section VI - "MS4 Acceptance" statement)

V. Additional Information/Explanation:
(Use this section to answer questions 9c. and 10b., if applicable)

VI. MS4 Acceptance - MS4 Official (principal executive officer or ranking elected official) or Duly Authorized Representative (Note: Not required when 9b. is checked -transfer of coverage)

I have determined that it is acceptable for the owner or operator of the construction project identified in question 5 to submit the Notice of Termination at this time.

Printed Name:

Title/Position:

Signature:

Date:

**NOTICE OF TERMINATION for Storm Water Discharges Authorized under the
SPDES General Permit for Construction Activity - continued**

VII. Qualified Inspector Certification - Final Stabilization:

I hereby certify that all disturbed areas have achieved final stabilization as defined in the current version of the general permit, and that all temporary, structural erosion and sediment control measures have been removed. Furthermore, I understand that certifying false, incorrect or inaccurate information is a violation of the referenced permit and the laws of the State of New York and could subject me to criminal, civil and/or administrative proceedings.

Printed Name:

Title/Position:

Signature:

Date:

VIII. Qualified Inspector Certification - Post-construction Stormwater Management Practice(s):

I hereby certify that all post-construction stormwater management practices have been constructed in conformance with the SWPPP. Furthermore, I understand that certifying false, incorrect or inaccurate information is a violation of the referenced permit and the laws of the State of New York and could subject me to criminal, civil and/or administrative proceedings.

Printed Name:

Title/Position:

Signature:

Date:

IX. Owner or Operator Certification

I hereby certify that this document was prepared by me or under my direction or supervision. My determination, based upon my inquiry of the person(s) who managed the construction activity, or those persons directly responsible for gathering the information, is that the information provided in this document is true, accurate and complete. Furthermore, I understand that certifying false, incorrect or inaccurate information is a violation of the referenced permit and the laws of the State of New York and could subject me to criminal, civil and/or administrative proceedings.

Printed Name:

Title/Position:

Signature:

Date:

(NYS DEC Notice of Termination - January 2015)

Newburgh Commerce Center
124 Route 17K
Town of Newburgh, NY

Appendix C: Certification Statements

Owner's/Operator's Certification

"I have read or been advised of the permit conditions and believe that I understand them. I also understand that, under the terms of the permit, there may be reporting requirements. I hereby certify that this document and the corresponding documents were prepared under my direction or supervision. I am aware that there are significant penalties for submitting false information, including the possibility of fine and imprisonment for knowing violations. I further understand that coverage under the general permit will be identified in the acknowledgment that I will receive as a result of submitting this NOI and can be as long as sixty (60) business days as provided for in the general permit. I also understand that, by submitting this NOI, I am acknowledging that the SWPPP has been developed and will be implemented as the first element of construction, and agreeing to comply with all the terms and conditions of the general permit for which this NOI is being submitted."

Name (please print) _____

Title _____ **Date** _____

Address _____

Phone _____ **Email** _____

Signature _____

Contractor's Certification

"I hereby certify under penalty of law that I understand and agree to comply with the terms and conditions of the SWPPP and agree to implement any corrective actions identified by the qualified inspector during a site inspection. I also understand that the owner or operator must comply with the terms and conditions of the most current version of the New York State Pollutant Discharge Elimination System ("SPDES") general permit for stormwater discharges from construction activities and that it is unlawful for any person to cause or contribute to a violation of water quality standards. Furthermore, I am aware that there are significant penalties for submitting false information that I do not believe to be true, including the possibility of fine and imprisonment for knowing violations."

Contracting Firm Name _____

Address _____

Phone _____ **Fax** _____

Name (please print) _____

Title _____ **Date** _____

Signature _____

SWPPP Responsibilities _____

Trained Individual Name (please print) _____

Title _____ **Date** _____

Signature _____

SWPPP Responsibilities _____

Note: All Contractors involved with Stormwater related activities shall sign a Contractor's Certification.

Subcontractor's Certification

"I hereby certify under penalty of law that I understand and agree to comply with the terms and conditions of the SWPPP and agree to implement any corrective actions identified by the qualified inspector during a site inspection. I also understand that the owner or operator must comply with the terms and conditions of the most current version of the New York State Pollutant Discharge Elimination System ("SPDES") general permit for stormwater discharges from construction activities and that it is unlawful for any person to cause or contribute to a violation of water quality standards. Furthermore, I am aware that there are significant penalties for submitting false information that I do not believe to be true, including the possibility of fine and imprisonment for knowing violations."

Subcontracting Firm Name _____

Address _____

Phone _____ **Fax** _____

Name (please print) _____

Title _____ **Date** _____

Signature _____

SWPPP Responsibilities _____

Trained Individual Name (please print) _____

Title _____ **Date** _____

Signature _____

SWPPP Responsibilities _____

Note: All subcontractors involved with Stormwater related activities shall sign a Subcontractor's Certification.

Newburgh Commerce Center
124 Route 17K
Town of Newburgh, NY

Appendix D: Example Inspection Form

EXAMPLE EROSION CONTROL REPORT

PROJECT NO: _____ PROJECT NAME: _____ DATE: _____

MUNICIPALITY: _____ LOCATION: _____

CONTRACTOR: _____ OWNER: _____

DATE OF PREVIOUS INSPECTION: _____ INSPECTOR'S NAME: _____

DATE OF MOST RECENT STORM 0.5" OR GREATER: _____ DATE OF INSPECTION: _____

LAST RAIN EVENT: _____ DEPTH: _____

WEATHER: _____ TEMPERATURE: _____ °F

SPECIAL NOTES: _____

EROSION CONTROL CHECKLIST

ADDITIONAL ACTION REQUIRED BY PROJECT MANAGER OR PROJECT ENGINEER YES NO

PHOTOS OR SKETCHES ATTACHED ADDITIONAL REMARKS ATTACHED

Inspector (print name)

Inspection Date

Qualified Professional (print name)

Qualified Professional Signature

The above signed acknowledges that, to the best of his/her knowledge, all information provided on the forms is accurate and complete.

Maintaining Water Quality

Yes No NA

- Is there an increase in turbidity causing a substantial visible contrast to natural conditions?
- Is there residue from oil and floating substances, visible oil film, or globules of grease?
- All disturbance is within the limits of the approved plans.
- Have receiving lake/bay, stream, and/or wetland been impacted by silt from project?

Housekeeping

1. General Site Conditions

Yes No NA

- Is construction site litter and debris appropriately managed?
- Are facilities and equipment necessary for implementation of erosion and sediment control in working order and/or properly maintained?
- Is construction impacting the adjacent properties?
- Is dust adequately controlled?

2. Temporary Stream Crossing

Yes No NA

- Maximum diameter pipes necessary to span creek without dredging are installed.
- Installed non-woven geotextile fabric beneath approaches
- Is fill composed of aggregate (no earth or soil)?
- Rock on approaches is clean enough to remove mud from vehicles & prevent sediment from entering stream during high flow.

Runoff Control Practices

1. Excavation Dewatering

Yes No NA

- Upstream and downstream berms (sandbags, inflatable dams, etc.) are installed per plan.
- Clean water from upstream pool is being pumped to the downstream pool.
- Sediment laden water from work area is being discharged to a silt-trapping device.
- Constructed upstream berm with one-foot minimum freeboard.

2. Level Spreader

Yes No NA

- Installed per plan.
- Constructed on undisturbed soil, not on fill, receiving only clear, non-sediment laden flow.
- Flow sheets out of level spreader without erosion on downstream edge.

3. Interceptor Dikes and Swales

Yes No NA

- Installed per plan with minimum side slopes 2H:1V or flatter.
- Stabilized by geotextile fabric, seed, or mulch with no erosion occurring.
- Sediment-laden runoff directed to sediment trapping structure.

4. Stone Check Dam

Yes No NA

- Is channel stable? (flow is not eroding soil underneath or around the structure).
- Check is in good condition (rocks in place and no permanent pools behind the structure).
- Has accumulated sediment been removed?

5. Rock Outlet Protection

Yes No NA

- Installed per plan.
- Installed concurrently with pipe installation.

Soil Stabilization

1. Topsoil and Spoil Stockpiles

Yes No NA

- Stockpiles are stabilized with vegetation and/or mulch.
- Sediment control is installed at the toe of the slope.

2. Revegetation

Yes No NA

- Temporary seedings and mulch have been applied to idle areas.
- 4 inches minimum of topsoil has been applied under permanent seedings

Sediment Control Practices

1. Stabilized Construction Entrance

Yes No NA

- Stone is clean enough to effectively remove mud from vehicles.
- Installed per standards and specifications?
- Does all traffic use the stabilized entrance to enter and leave the site?
- Is adequate drainage provided to prevent ponding at entrance?

2. Silt Fence

Yes No NA

- Installed on Contour, 10 feet from toe of slope (not across conveyance channels).
- Joints constructed by wrapping the two ends together for continuous support.
- Fabric buried 6 inches minimum.
- Posts are stable, fabric is tight and without rips or frayed areas.

Sediment accumulation is ____% of design capacity.

3. Storm Drain Inlet Protection (Use for Stone & Block; Filter Fabric; Curb; or, Excavated practices)

Yes No NA

- Installed concrete blocks lengthwise so open ends face outward, not upward.
- Place wire screen between No. 3 crushed stone and concrete blocks.
- Drainage area is 1 acre or less.
- Excavated area is 900 cubic feet.
- Excavated side slopes should be 2:1.
- 2" x 4" frame is constructed and structurally sound.
- Posts 3-foot maximum spacing between posts.
- Fabric is embedded 1 to 1.5 feet below ground and secured to frame/posts with staples at max 8-inch spacing.
- Posts are stable, fabric is tight and without rips or frayed areas.

Sediment accumulation is ____% of design capacity.

4. Temporary Sediment Trap

Yes No NA

- Outlet structure is constructed per the approved plan or drawing.
- Geotextile fabric has been placed beneath rock fill.

Sediment accumulation is ____% of design capacity.

5. Temporary Sediment Basin

Yes No NA

- Basin and outlet structure constructed per the approved plan.
- Basin side slopes are stablized with seed/mulch.
- Drainage structure is flushed and basin surface restored upon removal of sediment basin facility.

Sediment accumulation is ____% of design capacity.

Newburgh Commerce Center
124 Route 17K
Town of Newburgh, NY

Appendix E: Design Calculations

Total Required Water Quality Volume Calculation Worksheet

Is this project subject to Chapter 10 of the NYS Design Manual (i.e. WQv is equal to post-development 1 year runoff volume)?.....								
Design Point(s): DP-1			Manually enter the information below.					
P=	1.40 inch							
Breakdown of Subcatchments								
Subcatchment Number	Subcatchment Model Number	Total Area (Acres)	Impervious Area (Acres)	Percent Impervious %	Rv	WQv (ft ³)	110% WQv (ft ³)	Description
1	101	8.57	5.82	68%	0.66	28,778	31,656	Bioretention
2	102	1.58	1.01	64%	0.63	5,020	5,522	Bioretention
3								
4								
5								
6								
7								
8								
9								
10								
Subtotal		10.15	6.83	67%	0.66	33,798	37,178	Subtotal 1
Total		10.15	6.83	67%	0.66	33,798	37,178	Initial WQv

Identify Runoff Reduction Techniques By Area			
Technique	Total Contributing Area	Contributing Impervious Area	Notes
	(Acre)	(Acre)	
Conservation of Natural Areas	0.00	0.00	minimum 10,000 sf
Riparian Buffers	0.00	0.00	maximum contributing length 75 feet to 150 feet
Filter Strips	0.00	0.00	
Tree Planting	0.00	0.00	Up to 100 sf directly connected impervious area may
Total	0.00	0.00	

Recalculate WQv after application of Area Reduction Techniques						
	Total Area (Acres)	Impervious Area (Acres)	Percent Impervious %	Runoff Coefficient Rv	WQv (ft ³)	
Initial WQv	10.15	6.83	67%	0.66	33,798	
Subtract Area	0.00	0.00	--	--	--	
WQv adjusted after Area Reductions	10.15	6.83	67%	0.66	33,798	
Disconnection of Rooftops		0.00				
Adjusted WQv after Area Reduction and Rooftop Disconnect	10.15	6.83	67%	0.66	33,798	0.78
WQv reduced by Area Reduction techniques					0	0.00

Runoff Reduction Summary Table Worksheet

Runoff Reduction Volume and Treated Volumes						
Runoff Reduction Techniques/Standard SMPs			Total Contributing Area (acres)	Total Contributing Impervious Area (acres)	WQv Reduced (RRv) cf	WQv Treated cf
Area Reduction	Conservation of Natural Areas	RR-1	0.00	0.00		
	Sheet flow to Riparian Buffers	RR-2	0.00	0.00		
	Sheet flow to Filter Strips		0.00	0.00		
	Tree Planting/Tree Pit	RR-3	0.00	0.00		
	Disconnection of Rooftop Runoff	RR-4		0.00		
Volume Reduction	Vegetated Swale	RR-5	0.00	0.00	0	
	Rain Garden	RR-6	0.00	0.00	0	
	Stormwater Planter	RR-7	0.00	0.00	0	
	Rain Barrel/Cistern	RR-8	0.00	0.00	0	
	Porous Pavement	RR-9	0.00	0.00	0	
	Green Roof (Intensive)	RR-10	0.00	0.00	0	
	Green Roof (Extensive)		0.00	0.00	0	
Standard SMPs w/RRv Capacity	Infiltration Trench	I-1	0.00	0.00	0	0
	Infiltration Basin	I-2	0.00	0.00	0	0
	Dry Well	I-3	0.00	0.00	0	0
	Underground Infiltration System	I-4	0.00	0.00	0	0
	Bioretention	F-5	10.15	6.83	14,871	22,307
	Infiltration Bioretention		0.00	0.00	0	0
	Dry swale	O-1	0.00	0.00		0
Standard SMPs	Micropool Extended Detention Pond	P-1	0.00	0.00		0
	Wet Pond	P-2	0.00	0.00		0
	Wet Extended Detention Pond	P-3	0.00	0.00		0
	Multiple Pond system	P-4	0.00	0.00		0
	Pocket Pond	P-5	0.00	0.00		0
	Surface Sand Filter	F-1	0.00	0.00		0
	Underground Sand Filter	F-2	0.00	0.00		0
	Perimeter Sand Filter	F-3	0.00	0.00		0
	Organic Filter	F-4	0.00	0.00		0
	Shallow Wetland	W-1	0.00	0.00		0
	Extended Detention Shallow Wetland	W-2	0.00	0.00		0
	Pond/Wetland System	W-3	0.00	0.00		0
	Pocket Wetland	W-4	0.00	0.00		0
	Wet Swale	O-2	0.00	0.00		0
Totals by Area Reduction →			0.00	0.00	0	
Totals by Volume Reduction →			0.00	0.00	0	
Totals by Standard SMP w/RRV →			10.15	6.83	14,871	22,307
Totals by Standard SMP →			0.00	0.00		0
Totals (Area + Volume + all SMPs) →			10.15	6.83	14,871	22,307

Minimum Runoff Reduction Volume Worksheet

Minimum Runoff Reduction Volume			
<p>1. Construction activities that cannot achieve 100% reduction of the total water quality volume due to site limitation shall direct runoff from all newly constructed impervious areas to a runoff reduction technique or standard stormwater management practice with runoff reduction volume capacity unless infeasible.</p> <p>2. In no case shall the runoff reduction achieved from the newly constructed impervious areas be less than the minimum runoff reduction (RRv_{min}).</p> <p>3. The minimum runoff reduction volume is calculated as follows:</p>			
$RRv_{min} = \frac{P * \bar{R}v * Aic * S}{12}$			
<p>Where:</p> <p style="margin-left: 40px;">RRv_{min} = Minimum runoff reduction required from impervious area</p> <p style="margin-left: 40px;">$\bar{R}v = 0.05 + 0.009 (I)$, where I is 100% impervious</p> <p style="margin-left: 40px;">Aic = Total area of new impervious cover</p> <p style="margin-left: 40px;">S = Hydrologic Soil Group Specific Reduction Factor</p>			

Enter the Soils Data for the site			
Soil Group	Acres	S	
A	0.00	55%	<i>(new impervious area in Type A Soils)</i>
B	0.00	40%	<i>(new impervious area in Type B Soils)</i>
C	4.81	30%	<i>(new impervious area in Type C Soils)</i>
D	2.35	20%	<i>(new impervious area in Type D Soils)</i>
Total Area	7.16		
Calculate the Minimum RRv			
Soil Group Specific Reduction Factor (S)	0.27		<i>(weighted average)</i>
Total Area of New Impervious Cover (Aic)	6.83	acre	
Precipitation (P)	1.40	in	
Rv	0.95		
Minimum RRv	8,806	ft³	<i>(P * Rv x Aic * S)/12</i>
	0.20	af	

Bioretention Worksheet

(For use on HSG C or D Soils with underdrains)

$$A_f = WQv * (df) / [k * (hf + df)(tf)]$$

<u>where:</u>	<i>A_f</i>	Required Surface Area (ft ²)
	<i>WQv</i>	Water Quality Volume (ft ³)
	<i>df</i>	Depth of the Soil Medium (ft)
	<i>hf</i>	Average height of water above the planter bed (ft)
	<i>tf</i>	The Design Time to Filter the Treatment Volume Through the Filter Media (days)
	<i>k</i>	Hydraulic conductivity (ft/day)

Design Point(s):	DP-1							
Enter Site Data For Drainage Area to be Treated by Practice								
Subcatchment Number	Subcatchment Model Number	Total Area (Acres)	Impervious Area (Acres)	Percent Impervious %	Rv	WQv (ft ³)	Precipitation (in)	Description
1	101	8.57	5.82	0.68	0.66	31,656	1.40	Bioretention
Enter Impervious Area Reduced by Disconnection of Rooftops			0.00	68%	0.66	31,656	<<WQv after adjusting for Disconnected Rooftops	
Enter the portion of the WQv that is not reduced for all practices routed to this practice.						0	ft ³	
Soil Information								
Soil Group			C					
Using Underdrains?			yes	<i>Okay</i>				
Pretreatment								
WQv				31,656	ft ³			
Pretreatment Sizing				25%	<i>of WQv</i>			
Required Pretreatment Volume				7,914	ft ³			
Pretreatment Provided				5,338	ft ³	<i>Inadequate Pretreatment Provided</i>		
Pretreatment techniques utilized				<i>Other</i>		<i>Hydrodynamic Separator</i>		
Calculate the Minimum Filter Area								
WQv				31,656	ft ³			
Media Type				--	Bioretention Soil			
Depth of Soil Media				<i>df</i>	2.5	ft	<i>2.5 ft to 4 ft</i>	
Hydraulic Conductivity				<i>k</i>	0.5	ft/day		
Average Height of Ponding				<i>hf</i>	0.25	ft	<i>typically 0.25 ft</i>	
Filter Time				<i>tf</i>	2.00	days		
Required Filter Area				<i>A_f</i>	28,778	ft²		
Determine Actual Bioretention Area								
Filter Width				-	ft			
Filter Length				-	ft			
Filter Area				33,100	ft ²	<i>OK</i>		
Actual Volume Provided				36,410	ft ³			
Determine Underdrain								
Underdrain Gravel Bed With				3	ft			
Required length of underdrain				1,103	ft			
Provided length of underdrain				1,250	ft	<i>OK</i>		
Determine Runoff Reduction								
Percent Reduction				40%				
Runoff Reduction				12,662	ft³	<i>This is 40% of the storage provided or WQv, whichever is smaller.</i>		
Volume Treated				18,994	ft³	<i>This is the portion of the WQv that is not reduced in the practice.</i>		
Is the Bioretention contributing flow to another practice?				<i>no</i>	Select Practice	N/A		
Volume Directed to Another Practice				0	ft ³	This volume is directed another practice		

Bioretention Worksheet

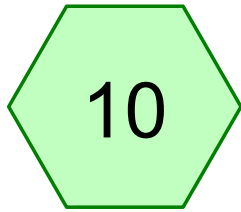
Design Point(s):	DP-1							
Enter Site Data For Drainage Area to be Treated by Practice								
Subcatchment Number	Subcatchment Model Number	Total Area (Acres)	Impervious Area (Acres)	Percent Impervious %	Rv	WQv (ft ³)	Precipitation (in)	Description
2	102	1.58	1.01	0.64	0.63	5,522	1.40	Bioretention
Enter Impervious Area Reduced by Disconnection of Rooftops			0.00	64%	0.63	5,522	<<WQv after adjusting for Disconnected Rooftops	
Enter the portion of the WQv that is not reduced for all practices routed to this practice.						0	ft ³	
Soil Information								
Soil Group			C					
Using Underdrains?			yes	Okay				
Pretreatment								
WQv				5,522	ft ³			
Pretreatment Sizing				25%	of WQv			
Required Pretreatment Volume				1,380	ft ³			
Pretreatment Provided				5,338	ft ³			
Pretreatment techniques utilized				Other		Hydrodynamic Separator		
Calculate the Minimum Filter Area								
WQv				5,522	ft ³			
Media Type				--	Bioretention Soil			
Depth of Soil Media				df	2.5	ft	2.5 ft to 4 ft	
Hydraulic Conductivity				k	0.5	ft/day		
Average Height of Ponding				hf	0.25	ft	typically 0.25 ft	
Filter Time				tf	2.00	days		
Required Filter Area				Af	5,020	ft²		
Determine Actual Bioretention Area								
Filter Width				-	ft			
Filter Length				-	ft			
Filter Area				7,880	ft ²	OK		
Actual Volume Provided				8,668	ft ³			
Determine Underdrain								
Underdrain Gravel Bed With				3	ft			
Required length of underdrain				263	ft			
Provided length of underdrain				420	ft	OK		
Determine Runoff Reduction								
Percent Reduction				40%				
Runoff Reduction				2,209	ft ³	This is 40% of the storage provided or WQv, whichever is smaller.		
Volume Treated				3,313	ft ³	This is the portion of the WQv that is not reduced in the practice.		
Is the Bioretention contributing flow to another practice?					Select Practice			
Volume Directed to Another Practice				0	ft ³	This volume is directed another practice		

Channel Protection Volume Worksheet

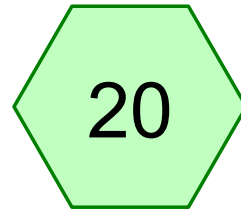
Design Point(s):	DP-1		
Channel Protection Volume			
Area	10.15	ac	0.016 sq. miles
Curve Number (CN)	91		
Precipitation for 1 yr storm ($P_{1 \text{ yr storm}}$)	2.60	in	
Ia (200 / CN - 2)	0.20		
Ia / $P_{1 \text{ yr storm}}$	0.08		
S (Ia / 0.2)	1.02		
Time of Concentration	6.00	min	0.100 hours
Unit peak discharge (q_u)	700	csm/in	from Exhibit 4-III of TR-55
Ratio of Outflow to Inflow (q_o/q_i)	0.022		from Figure B.1 of Design Manual
Unit Volume (V_s/V_r)	0.65		$0.683 - 1.43*(q_o/q_i) + 1.64*(q_o/q_i)^2 - 0.804*(q_o/q_i)^3$
Runoff for 1 yr storm ($Q_{1 \text{ yr runoff}}$)	1.68	in	$(P_{1 \text{ yr storm}} - 0.2*S)^2 / (P_{1 \text{ yr storm}} + 0.8*S)$
Channel Protection Volume	40,424	cf	$[(V_s/V_r) * (Q_{1 \text{ yr runoff}} * A) / 12] * 43560$
Average Release Rate over 24 hours	0.47	cfs	

Newburgh Commerce Center
124 Route 17K
Town of Newburgh, NY

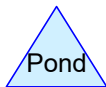
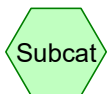
Appendix F: Pre-Development Stormwater Analysis



Eastern Property Line



Western Property Line



2021-10-29 Existing Conditions

Type III 24-hr 1-yr storm Rainfall=2.90"

Prepared by Langan Eng & Env Svcs, Inc

Printed 11/8/2021

HydroCAD® 10.00-18 s/n 11011 © 2016 HydroCAD Software Solutions LLC

Page 2

Time span=0.00-96.00 hrs, dt=0.05 hrs, 1921 points
Runoff by SCS TR-20 method, UH=SCS, Weighted-CN
Reach routing by Dyn-Stor-Ind method - Pond routing by Dyn-Stor-Ind method

Subcatchment10:

Runoff Area=11.210 ac 1.69% Impervious Runoff Depth=1.06"
Flow Length=867' Tc=40.4 min CN=78 Runoff=6.56 cfs 0.989 af

Subcatchment20:

Runoff Area=2.620 ac 0.00% Impervious Runoff Depth=1.12"
Flow Length=240' Tc=20.2 min CN=79 Runoff=2.23 cfs 0.244 af

Reach DP-1: Eastern Property Line

Inflow=6.56 cfs 0.989 af
Outflow=6.56 cfs 0.989 af

Reach DP-2: Western Property Line

Inflow=2.23 cfs 0.244 af
Outflow=2.23 cfs 0.244 af

Total Runoff Area = 13.830 ac Runoff Volume = 1.232 af Average Runoff Depth = 1.07"
98.63% Pervious = 13.640 ac 1.37% Impervious = 0.190 ac

2021-10-29 Existing Conditions

Type III 24-hr 1-yr storm Rainfall=2.90"

Prepared by Langan Eng & Env Svcs, Inc

Printed 11/8/2021

HydroCAD® 10.00-18 s/n 11011 © 2016 HydroCAD Software Solutions LLC

Page 3

Summary for Subcatchment 10:

Runoff = 6.56 cfs @ 12.59 hrs, Volume= 0.989 af, Depth= 1.06"

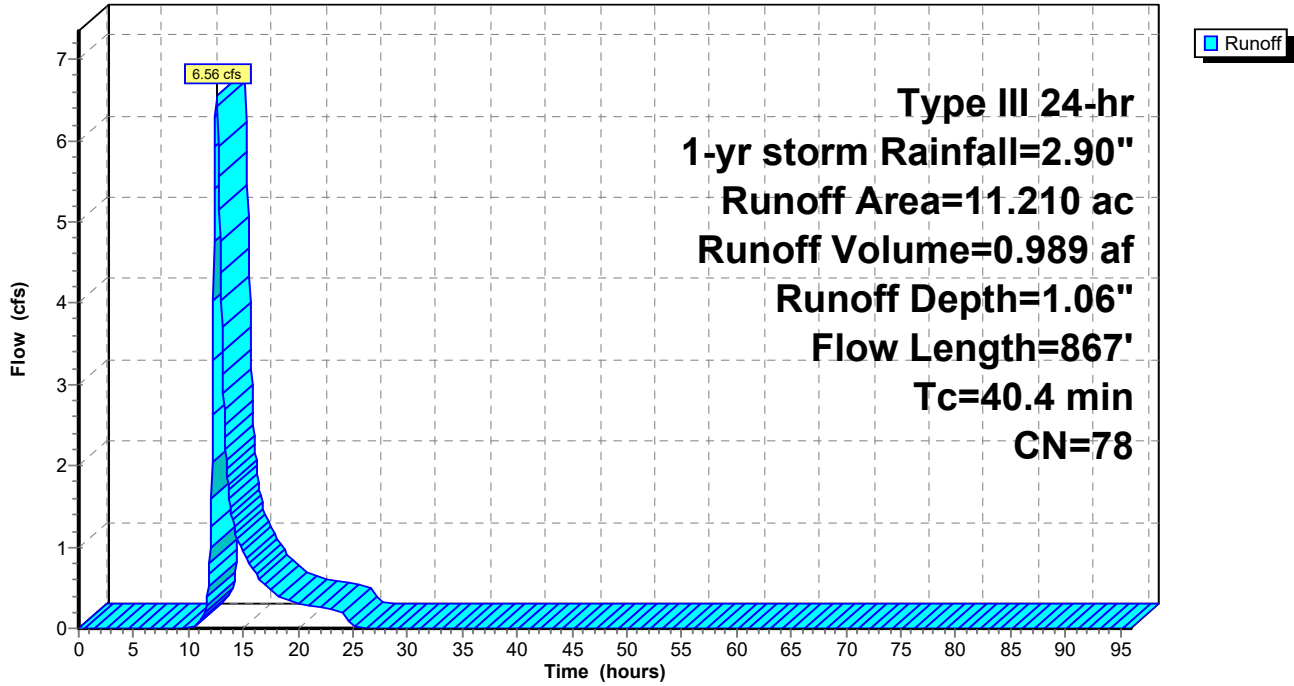
Runoff by SCS TR-20 method, UH=SCS, Weighted-CN, Time Span= 0.00-96.00 hrs, dt= 0.05 hrs
Type III 24-hr 1-yr storm Rainfall=2.90"

Area (ac)	CN	Description
* 0.190	98	Impervious Surface
2.670	73	Woods, Fair, HSG C
6.910	79	Pasture/grassland/range, Fair, HSG C
0.190	79	Woods, Fair, HSG D
1.250	84	Pasture/grassland/range, Fair, HSG D
11.210	78	Weighted Average
11.020		98.31% Pervious Area
0.190		1.69% Impervious Area

Tc (min)	Length (feet)	Slope (ft/ft)	Velocity (ft/sec)	Capacity (cfs)	Description
19.7	63	0.0100	0.05		Sheet Flow, A-B Woods: Light underbrush n= 0.400 P2= 3.16"
5.9	37	0.0100	0.11		Sheet Flow, B-C Grass: Short n= 0.150 P2= 3.16"
13.0	690	0.0160	0.89		Shallow Concentrated Flow, C-D Short Grass Pasture Kv= 7.0 fps
1.8	77	0.0200	0.71		Shallow Concentrated Flow, D-E Woodland Kv= 5.0 fps
40.4	867	Total			

Subcatchment 10:

Hydrograph



2021-10-29 Existing Conditions

Prepared by Langan Eng & Env Svcs, Inc

HydroCAD® 10.00-18 s/n 11011 © 2016 HydroCAD Software Solutions LLC

Type III 24-hr 1-yr storm Rainfall=2.90"

Printed 11/8/2021

Page 5

Summary for Subcatchment 20:

Runoff = 2.23 cfs @ 12.30 hrs, Volume= 0.244 af, Depth= 1.12"

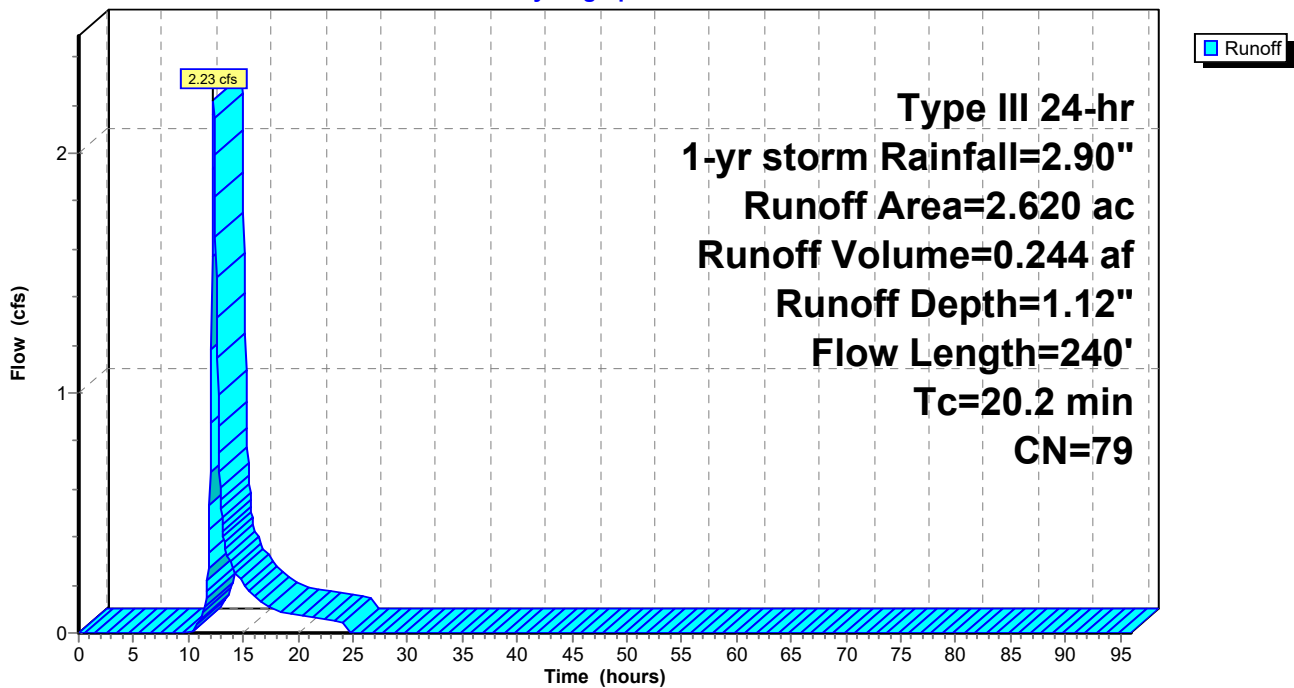
Runoff by SCS TR-20 method, UH=SCS, Weighted-CN, Time Span= 0.00-96.00 hrs, dt= 0.05 hrs
 Type III 24-hr 1-yr storm Rainfall=2.90"

Area (ac)	CN	Description
0.560	73	Woods, Fair, HSG C
0.260	79	Pasture/grassland/range, Fair, HSG C
1.100	79	Woods, Fair, HSG D
0.700	84	Pasture/grassland/range, Fair, HSG D
2.620	79	Weighted Average
2.620		100.00% Pervious Area

Tc (min)	Length (feet)	Slope (ft/ft)	Velocity (ft/sec)	Capacity (cfs)	Description
6.5	42	0.0100	0.11		Sheet Flow, A-B Grass: Short n= 0.150 P2= 3.16"
11.4	58	0.0330	0.08		Sheet Flow, B-C Woods: Light underbrush n= 0.400 P2= 3.16"
2.3	140	0.0430	1.04		Shallow Concentrated Flow, C-D Woodland Kv= 5.0 fps
20.2	240	Total			

Subcatchment 20:

Hydrograph



Summary for Reach DP-1: Eastern Property Line

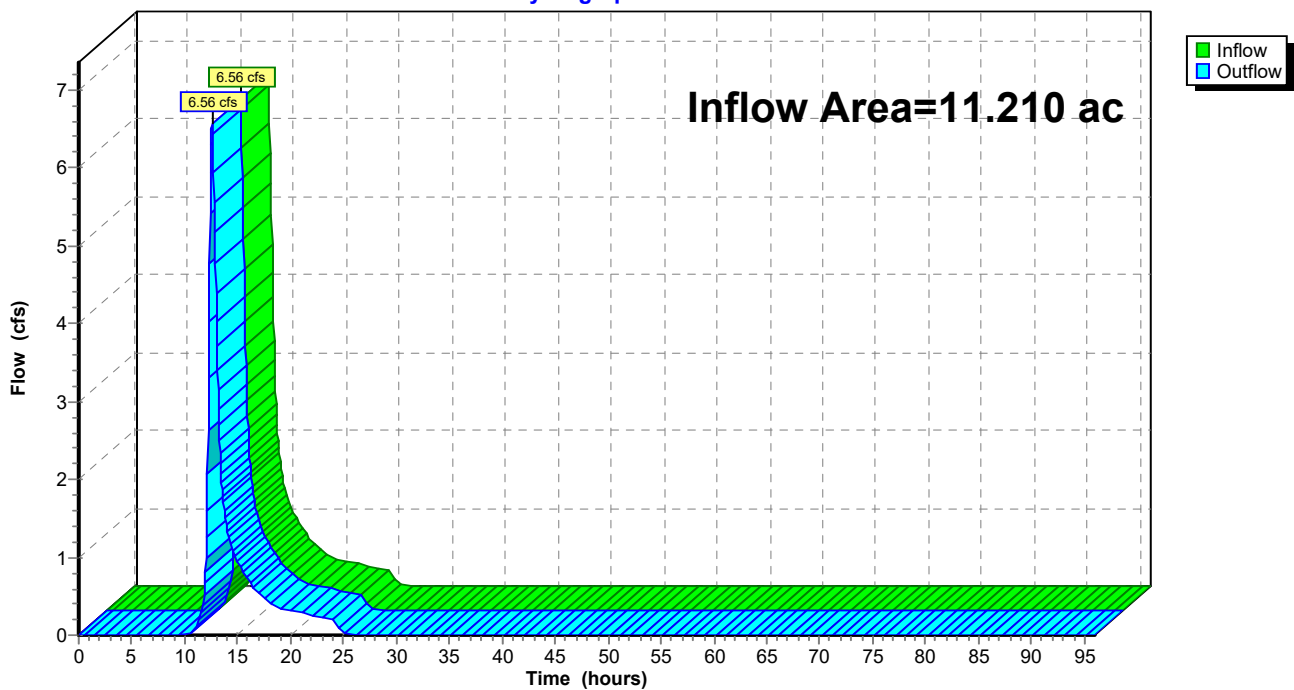
[40] Hint: Not Described (Outflow=Inflow)

Inflow Area = 11.210 ac, 1.69% Impervious, Inflow Depth = 1.06" for 1-yr storm event
Inflow = 6.56 cfs @ 12.59 hrs, Volume= 0.989 af
Outflow = 6.56 cfs @ 12.59 hrs, Volume= 0.989 af, Atten= 0%, Lag= 0.0 min

Routing by Dyn-Stor-Ind method, Time Span= 0.00-96.00 hrs, dt= 0.05 hrs

Reach DP-1: Eastern Property Line

Hydrograph



Summary for Reach DP-2: Western Property Line

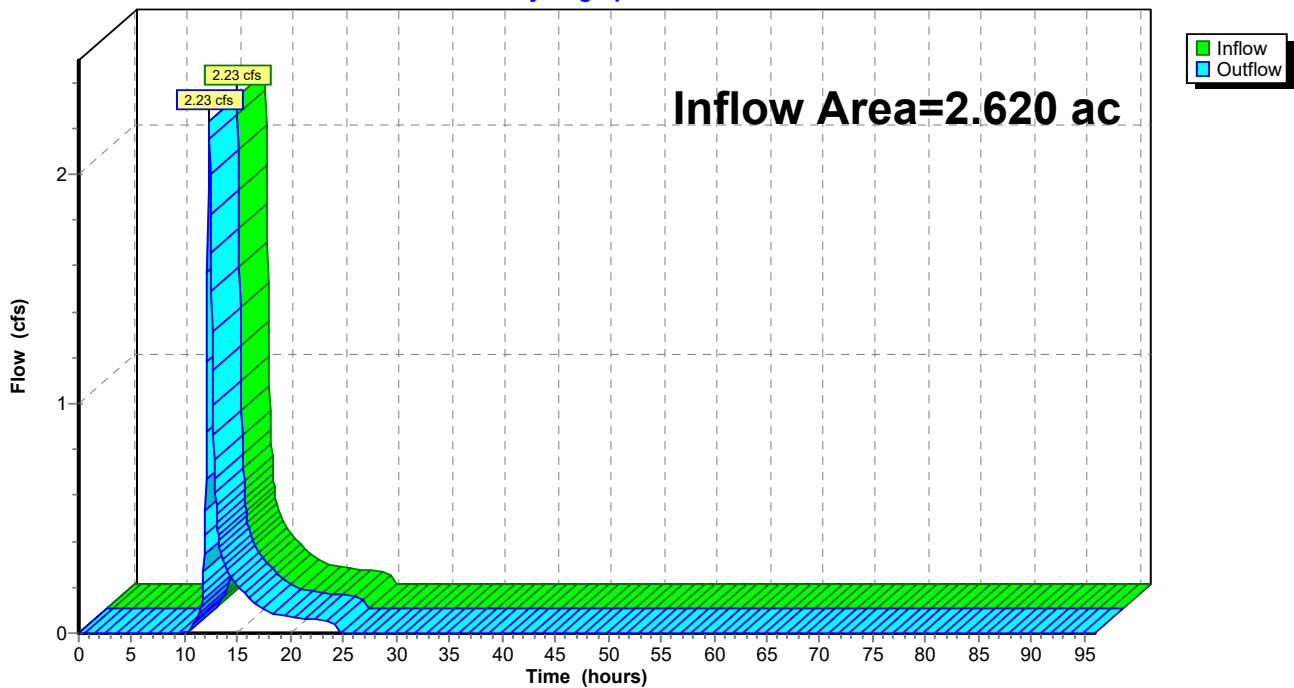
[40] Hint: Not Described (Outflow=Inflow)

Inflow Area = 2.620 ac, 0.00% Impervious, Inflow Depth = 1.12" for 1-yr storm event
Inflow = 2.23 cfs @ 12.30 hrs, Volume= 0.244 af
Outflow = 2.23 cfs @ 12.30 hrs, Volume= 0.244 af, Atten= 0%, Lag= 0.0 min

Routing by Dyn-Stor-Ind method, Time Span= 0.00-96.00 hrs, dt= 0.05 hrs

Reach DP-2: Western Property Line

Hydrograph



2021-10-29 Existing Conditions

Type III 24-hr 10-yr storm Rainfall=5.50"

Prepared by Langan Eng & Env Svcs, Inc

Printed 11/8/2021

HydroCAD® 10.00-18 s/n 11011 © 2016 HydroCAD Software Solutions LLC

Page 8

Time span=0.00-96.00 hrs, dt=0.05 hrs, 1921 points
Runoff by SCS TR-20 method, UH=SCS, Weighted-CN
Reach routing by Dyn-Stor-Ind method - Pond routing by Dyn-Stor-Ind method

Subcatchment10: Runoff Area=11.210 ac 1.69% Impervious Runoff Depth=3.14"
Flow Length=867' Tc=40.4 min CN=78 Runoff=20.20 cfs 2.934 af

Subcatchment20: Runoff Area=2.620 ac 0.00% Impervious Runoff Depth=3.24"
Flow Length=240' Tc=20.2 min CN=79 Runoff=6.65 cfs 0.707 af

Reach DP-1: Eastern Property Line Inflow=20.20 cfs 2.934 af
Outflow=20.20 cfs 2.934 af

Reach DP-2: Western Property Line Inflow=6.65 cfs 0.707 af
Outflow=6.65 cfs 0.707 af

Total Runoff Area = 13.830 ac Runoff Volume = 3.641 af Average Runoff Depth = 3.16"
98.63% Pervious = 13.640 ac 1.37% Impervious = 0.190 ac

2021-10-29 Existing Conditions

Type III 24-hr 10-yr storm Rainfall=5.50"

Prepared by Langan Eng & Env Svcs, Inc

Printed 11/8/2021

HydroCAD® 10.00-18 s/n 11011 © 2016 HydroCAD Software Solutions LLC

Page 9

Summary for Subcatchment 10:

Runoff = 20.20 cfs @ 12.56 hrs, Volume= 2.934 af, Depth= 3.14"

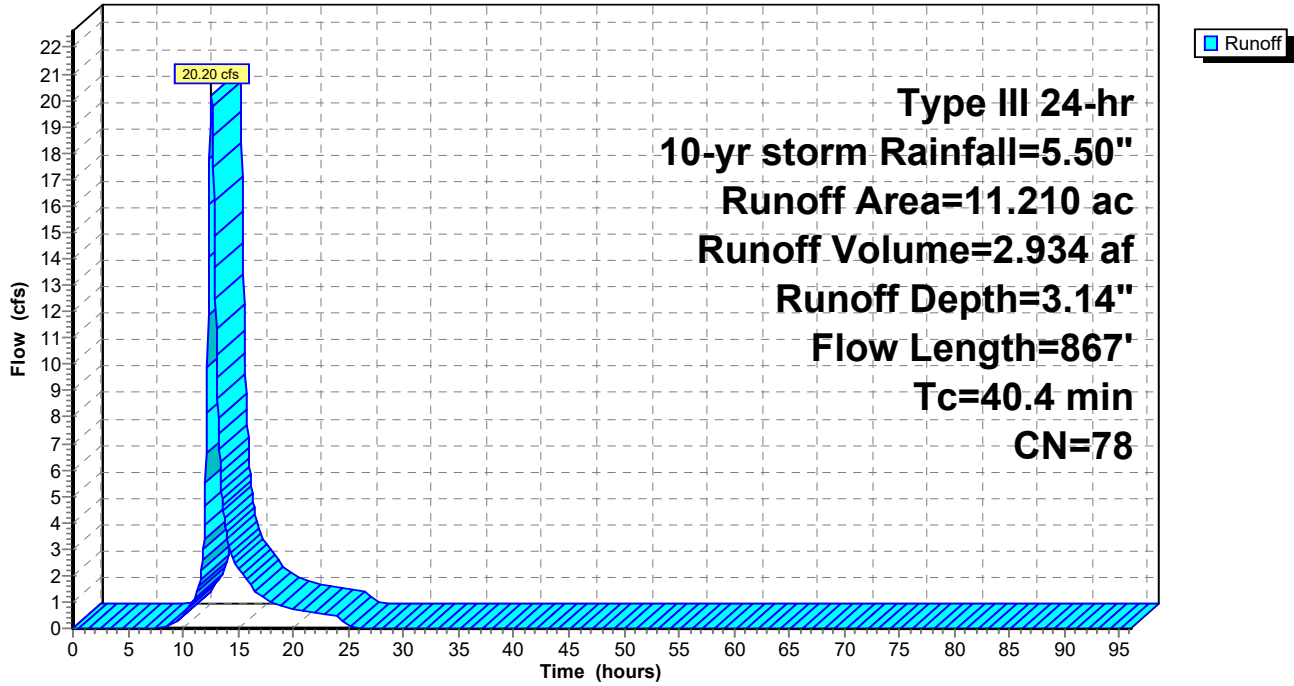
Runoff by SCS TR-20 method, UH=SCS, Weighted-CN, Time Span= 0.00-96.00 hrs, dt= 0.05 hrs
Type III 24-hr 10-yr storm Rainfall=5.50"

Area (ac)	CN	Description
* 0.190	98	Impervious Surface
2.670	73	Woods, Fair, HSG C
6.910	79	Pasture/grassland/range, Fair, HSG C
0.190	79	Woods, Fair, HSG D
1.250	84	Pasture/grassland/range, Fair, HSG D
11.210	78	Weighted Average
11.020		98.31% Pervious Area
0.190		1.69% Impervious Area

Tc (min)	Length (feet)	Slope (ft/ft)	Velocity (ft/sec)	Capacity (cfs)	Description
19.7	63	0.0100	0.05		Sheet Flow, A-B Woods: Light underbrush n= 0.400 P2= 3.16"
5.9	37	0.0100	0.11		Sheet Flow, B-C Grass: Short n= 0.150 P2= 3.16"
13.0	690	0.0160	0.89		Shallow Concentrated Flow, C-D Short Grass Pasture Kv= 7.0 fps
1.8	77	0.0200	0.71		Shallow Concentrated Flow, D-E Woodland Kv= 5.0 fps
40.4	867	Total			

Subcatchment 10:

Hydrograph



2021-10-29 Existing Conditions

Type III 24-hr 10-yr storm Rainfall=5.50"

Prepared by Langan Eng & Env Svcs, Inc

Printed 11/8/2021

HydroCAD® 10.00-18 s/n 11011 © 2016 HydroCAD Software Solutions LLC

Page 11

Summary for Subcatchment 20:

Runoff = 6.65 cfs @ 12.28 hrs, Volume= 0.707 af, Depth= 3.24"

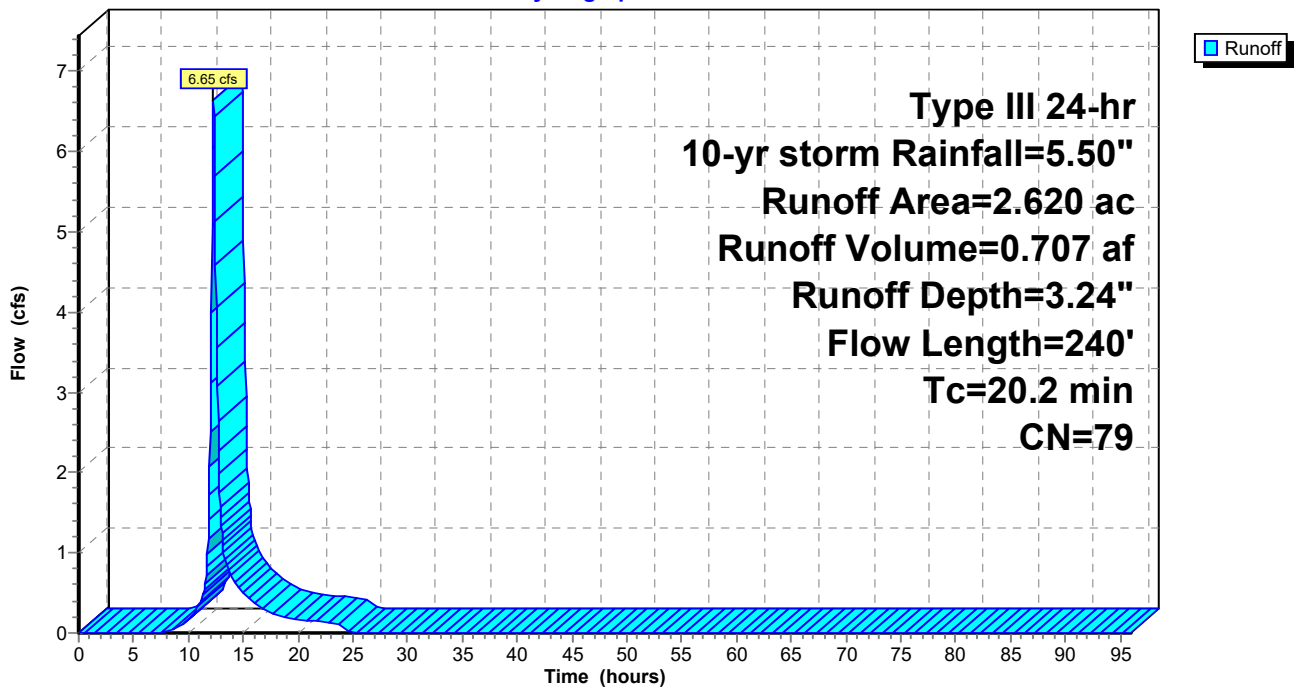
Runoff by SCS TR-20 method, UH=SCS, Weighted-CN, Time Span= 0.00-96.00 hrs, dt= 0.05 hrs
Type III 24-hr 10-yr storm Rainfall=5.50"

Area (ac)	CN	Description
0.560	73	Woods, Fair, HSG C
0.260	79	Pasture/grassland/range, Fair, HSG C
1.100	79	Woods, Fair, HSG D
0.700	84	Pasture/grassland/range, Fair, HSG D
2.620	79	Weighted Average
2.620		100.00% Pervious Area

Tc (min)	Length (feet)	Slope (ft/ft)	Velocity (ft/sec)	Capacity (cfs)	Description
6.5	42	0.0100	0.11		Sheet Flow, A-B Grass: Short n= 0.150 P2= 3.16"
11.4	58	0.0330	0.08		Sheet Flow, B-C Woods: Light underbrush n= 0.400 P2= 3.16"
2.3	140	0.0430	1.04		Shallow Concentrated Flow, C-D Woodland Kv= 5.0 fps
20.2	240	Total			

Subcatchment 20:

Hydrograph



Summary for Reach DP-1: Eastern Property Line

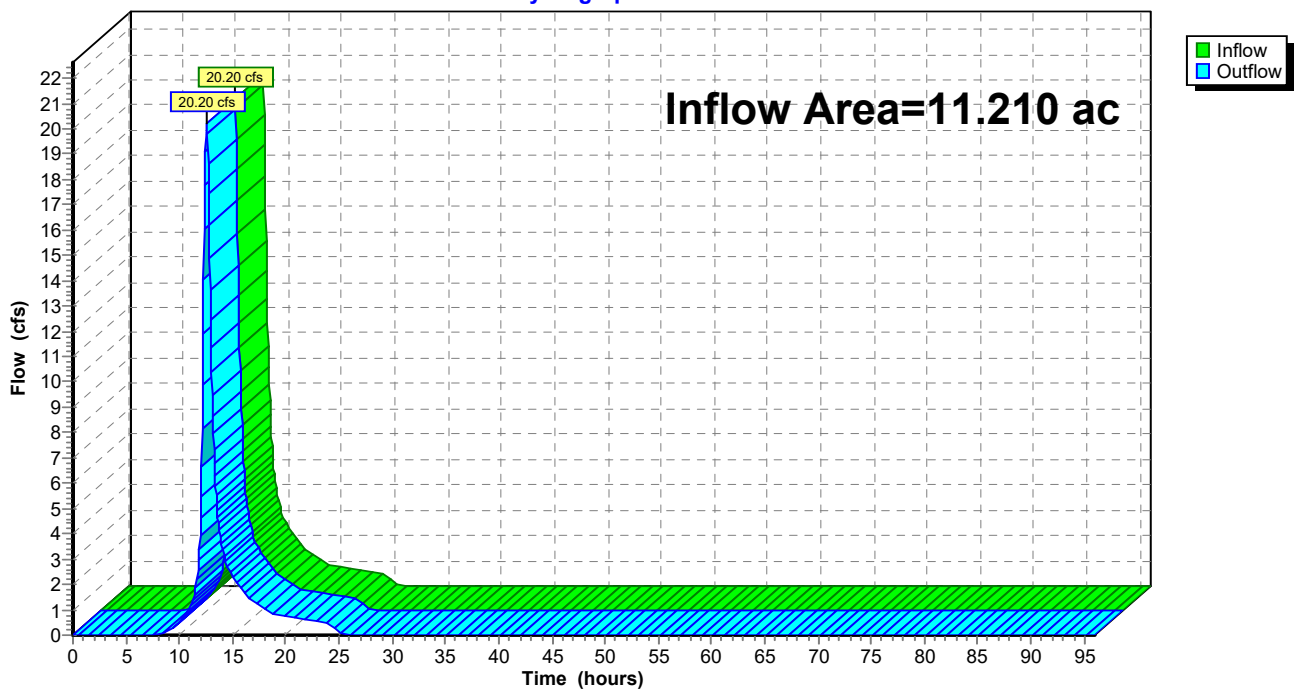
[40] Hint: Not Described (Outflow=Inflow)

Inflow Area = 11.210 ac, 1.69% Impervious, Inflow Depth = 3.14" for 10-yr storm event
Inflow = 20.20 cfs @ 12.56 hrs, Volume= 2.934 af
Outflow = 20.20 cfs @ 12.56 hrs, Volume= 2.934 af, Atten= 0%, Lag= 0.0 min

Routing by Dyn-Stor-Ind method, Time Span= 0.00-96.00 hrs, dt= 0.05 hrs

Reach DP-1: Eastern Property Line

Hydrograph



Summary for Reach DP-2: Western Property Line

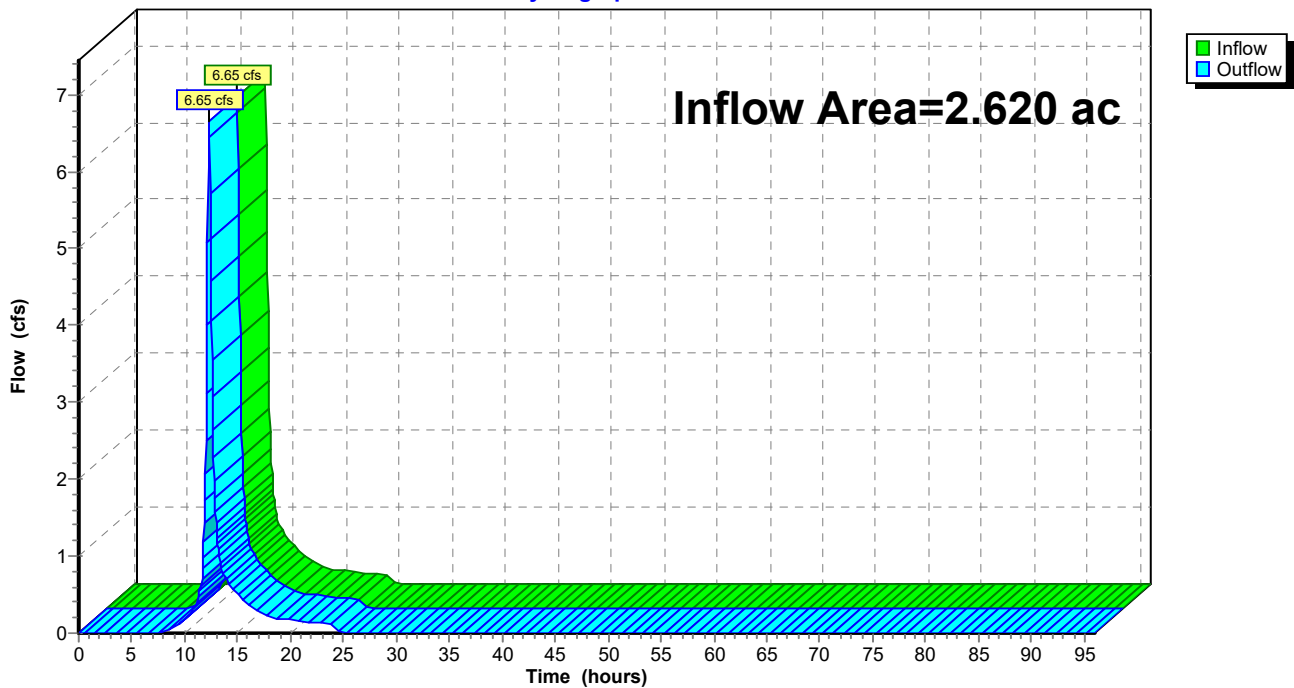
[40] Hint: Not Described (Outflow=Inflow)

Inflow Area = 2.620 ac, 0.00% Impervious, Inflow Depth = 3.24" for 10-yr storm event
Inflow = 6.65 cfs @ 12.28 hrs, Volume= 0.707 af
Outflow = 6.65 cfs @ 12.28 hrs, Volume= 0.707 af, Atten= 0%, Lag= 0.0 min

Routing by Dyn-Stor-Ind method, Time Span= 0.00-96.00 hrs, dt= 0.05 hrs

Reach DP-2: Western Property Line

Hydrograph



2021-10-29 Existing Conditions

Type III 24-hr 100-yr storm Rainfall=8.37"

Prepared by Langan Eng & Env Svcs, Inc

Printed 11/8/2021

HydroCAD® 10.00-18 s/n 11011 © 2016 HydroCAD Software Solutions LLC

Page 14

Time span=0.00-96.00 hrs, dt=0.05 hrs, 1921 points
Runoff by SCS TR-20 method, UH=SCS, Weighted-CN
Reach routing by Dyn-Stor-Ind method - Pond routing by Dyn-Stor-Ind method

Subcatchment10: Runoff Area=11.210 ac 1.69% Impervious Runoff Depth=5.73"
Flow Length=867' Tc=40.4 min CN=78 Runoff=36.59 cfs 5.357 af

Subcatchment20: Runoff Area=2.620 ac 0.00% Impervious Runoff Depth=5.85"
Flow Length=240' Tc=20.2 min CN=79 Runoff=11.92 cfs 1.278 af

Reach DP-1: Eastern Property Line Inflow=36.59 cfs 5.357 af
Outflow=36.59 cfs 5.357 af

Reach DP-2: Western Property Line Inflow=11.92 cfs 1.278 af
Outflow=11.92 cfs 1.278 af

Total Runoff Area = 13.830 ac Runoff Volume = 6.635 af Average Runoff Depth = 5.76"
98.63% Pervious = 13.640 ac 1.37% Impervious = 0.190 ac

2021-10-29 Existing Conditions

Type III 24-hr 100-yr storm Rainfall=8.37"

Prepared by Langan Eng & Env Svcs, Inc

Printed 11/8/2021

HydroCAD® 10.00-18 s/n 11011 © 2016 HydroCAD Software Solutions LLC

Page 15

Summary for Subcatchment 10:

Runoff = 36.59 cfs @ 12.55 hrs, Volume= 5.357 af, Depth= 5.73"

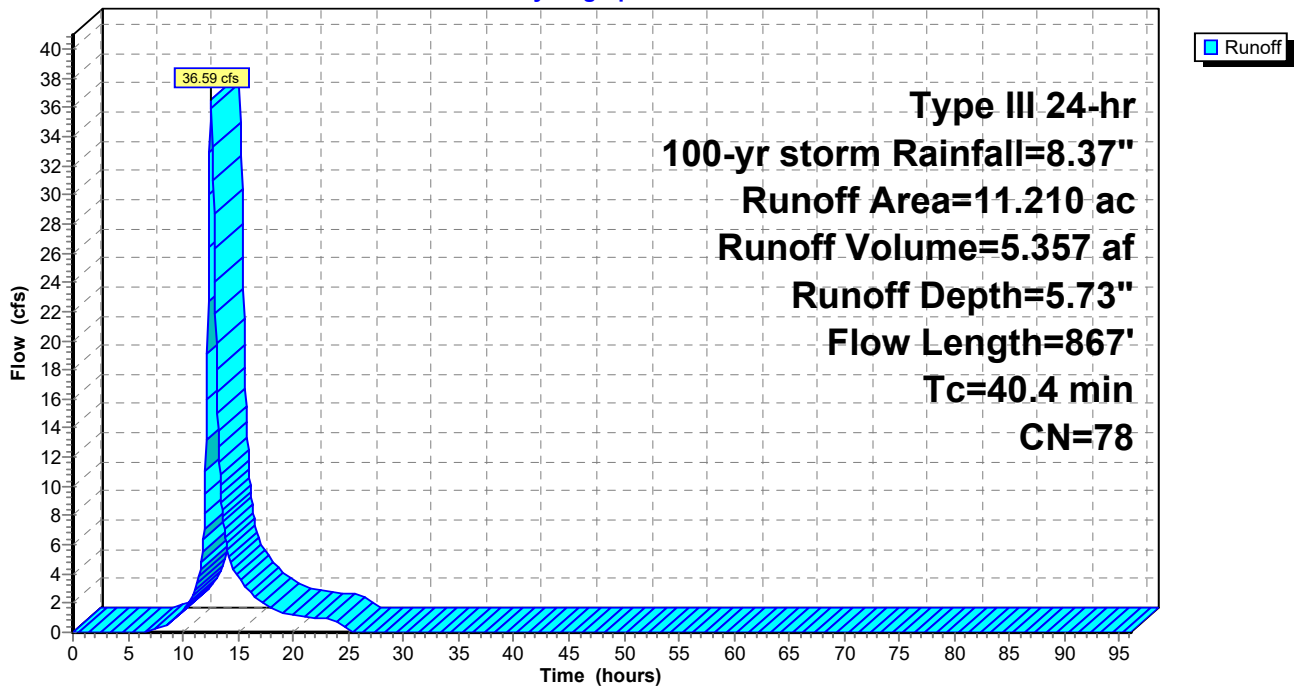
Runoff by SCS TR-20 method, UH=SCS, Weighted-CN, Time Span= 0.00-96.00 hrs, dt= 0.05 hrs
 Type III 24-hr 100-yr storm Rainfall=8.37"

Area (ac)	CN	Description
* 0.190	98	Impervious Surface
2.670	73	Woods, Fair, HSG C
6.910	79	Pasture/grassland/range, Fair, HSG C
0.190	79	Woods, Fair, HSG D
1.250	84	Pasture/grassland/range, Fair, HSG D
11.210	78	Weighted Average
11.020		98.31% Pervious Area
0.190		1.69% Impervious Area

Tc (min)	Length (feet)	Slope (ft/ft)	Velocity (ft/sec)	Capacity (cfs)	Description
19.7	63	0.0100	0.05		Sheet Flow, A-B Woods: Light underbrush n= 0.400 P2= 3.16"
5.9	37	0.0100	0.11		Sheet Flow, B-C Grass: Short n= 0.150 P2= 3.16"
13.0	690	0.0160	0.89		Shallow Concentrated Flow, C-D Short Grass Pasture Kv= 7.0 fps
1.8	77	0.0200	0.71		Shallow Concentrated Flow, D-E Woodland Kv= 5.0 fps
40.4	867	Total			

Subcatchment 10:

Hydrograph



2021-10-29 Existing Conditions

Type III 24-hr 100-yr storm Rainfall=8.37"

Prepared by Langan Eng & Env Svcs, Inc

Printed 11/8/2021

HydroCAD® 10.00-18 s/n 11011 © 2016 HydroCAD Software Solutions LLC

Page 17

Summary for Subcatchment 20:

Runoff = 11.92 cfs @ 12.27 hrs, Volume= 1.278 af, Depth= 5.85"

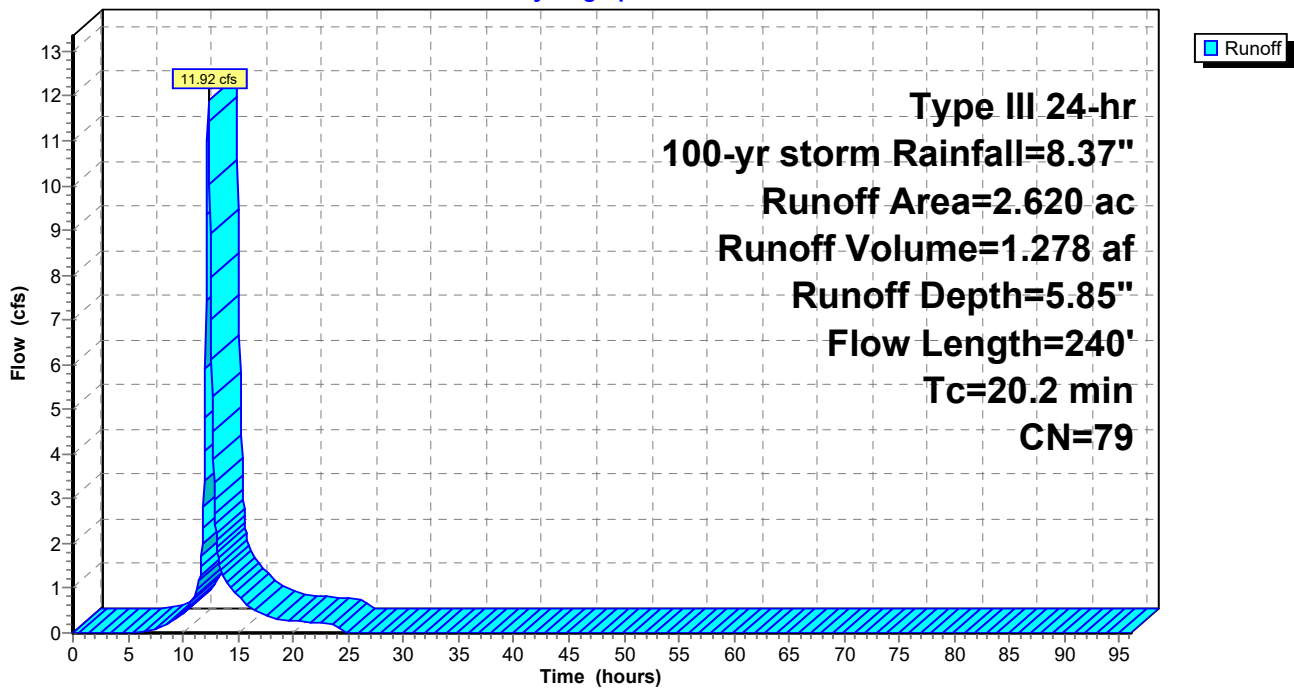
Runoff by SCS TR-20 method, UH=SCS, Weighted-CN, Time Span= 0.00-96.00 hrs, dt= 0.05 hrs
 Type III 24-hr 100-yr storm Rainfall=8.37"

Area (ac)	CN	Description
0.560	73	Woods, Fair, HSG C
0.260	79	Pasture/grassland/range, Fair, HSG C
1.100	79	Woods, Fair, HSG D
0.700	84	Pasture/grassland/range, Fair, HSG D
2.620	79	Weighted Average
2.620		100.00% Pervious Area

Tc (min)	Length (feet)	Slope (ft/ft)	Velocity (ft/sec)	Capacity (cfs)	Description
6.5	42	0.0100	0.11		Sheet Flow, A-B Grass: Short n= 0.150 P2= 3.16"
11.4	58	0.0330	0.08		Sheet Flow, B-C Woods: Light underbrush n= 0.400 P2= 3.16"
2.3	140	0.0430	1.04		Shallow Concentrated Flow, C-D Woodland Kv= 5.0 fps
20.2	240	Total			

Subcatchment 20:

Hydrograph



Summary for Reach DP-1: Eastern Property Line

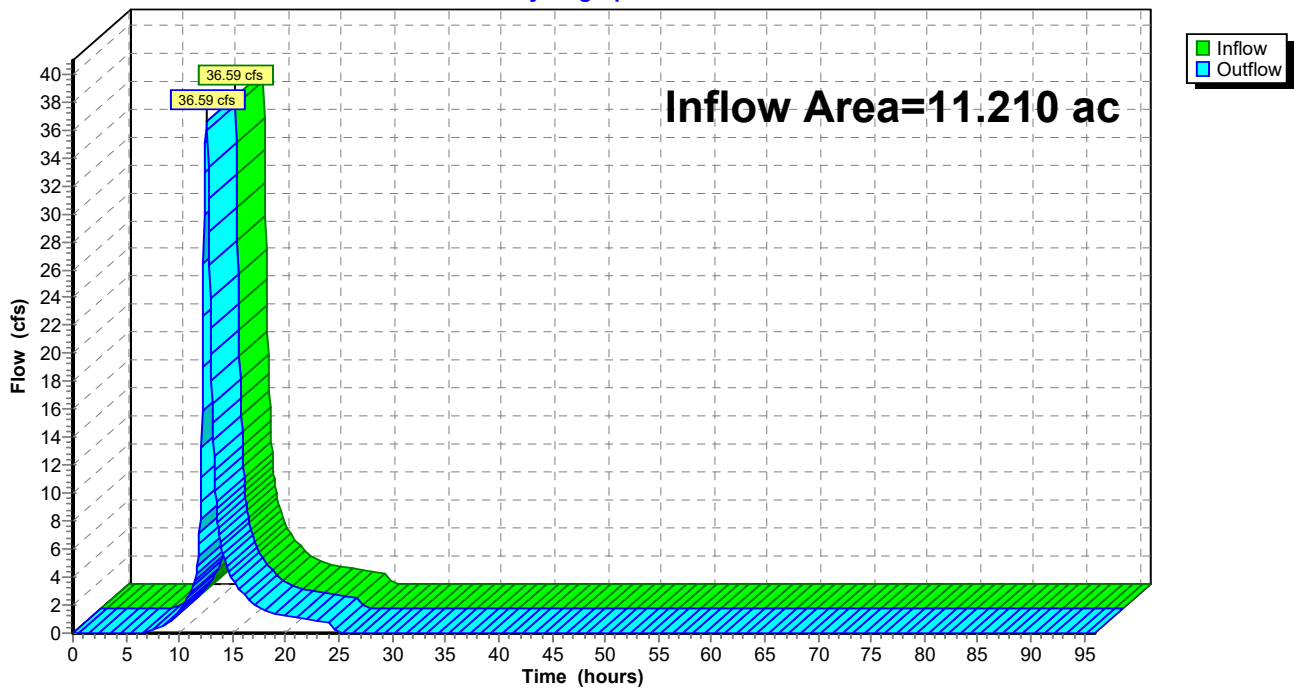
[40] Hint: Not Described (Outflow=Inflow)

Inflow Area = 11.210 ac, 1.69% Impervious, Inflow Depth = 5.73" for 100-yr storm event
Inflow = 36.59 cfs @ 12.55 hrs, Volume= 5.357 af
Outflow = 36.59 cfs @ 12.55 hrs, Volume= 5.357 af, Atten= 0%, Lag= 0.0 min

Routing by Dyn-Stor-Ind method, Time Span= 0.00-96.00 hrs, dt= 0.05 hrs

Reach DP-1: Eastern Property Line

Hydrograph



Summary for Reach DP-2: Western Property Line

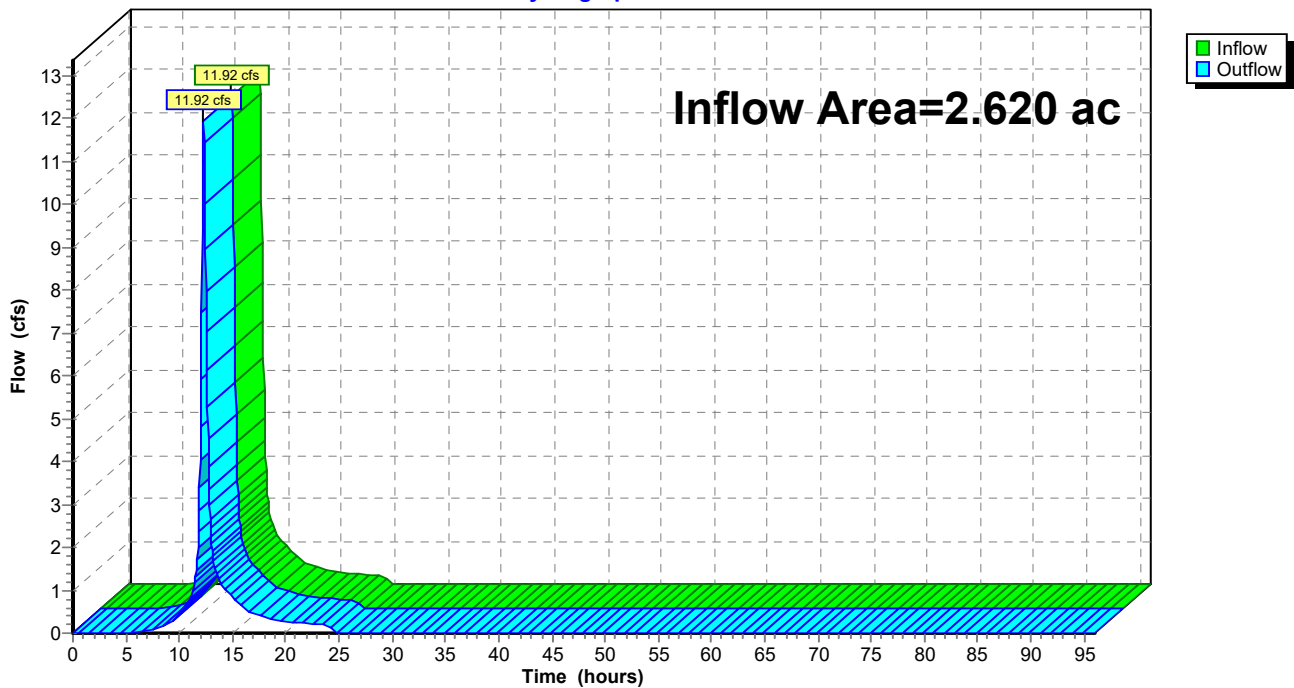
[40] Hint: Not Described (Outflow=Inflow)

Inflow Area = 2.620 ac, 0.00% Impervious, Inflow Depth = 5.85" for 100-yr storm event
Inflow = 11.92 cfs @ 12.27 hrs, Volume= 1.278 af
Outflow = 11.92 cfs @ 12.27 hrs, Volume= 1.278 af, Atten= 0%, Lag= 0.0 min

Routing by Dyn-Stor-Ind method, Time Span= 0.00-96.00 hrs, dt= 0.05 hrs

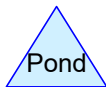
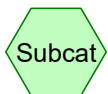
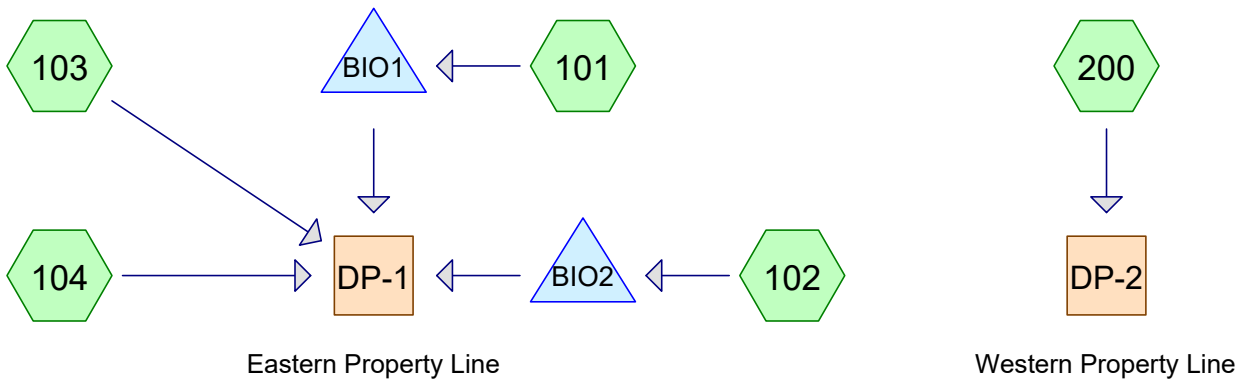
Reach DP-2: Western Property Line

Hydrograph



Newburgh Commerce Center
124 Route 17K
Town of Newburgh, NY

Appendix G: Post-Development Stormwater Analysis



Routing Diagram for 2021-11-08 Proposed Conditions - Building to Bio1

Prepared by Langan Eng & Env Svcs, Inc, Printed 11/8/2021
 HydroCAD® 10.00-18 s/n 11011 © 2016 HydroCAD Software Solutions LLC

2021-11-08 Proposed Conditions - Building to Bio 1 Type III 24-hr 1-yr storm Rainfall=2.90"

Prepared by Langan Eng & Env Svcs, Inc

Printed 11/8/2021

HydroCAD® 10.00-18 s/n 11011 © 2016 HydroCAD Software Solutions LLC

Page 2

Time span=0.00-96.00 hrs, dt=0.05 hrs, 1921 points
Runoff by SCS TR-20 method, UH=SCS, Weighted-CN
Reach routing by Dyn-Stor-Ind method - Pond routing by Dyn-Stor-Ind method

Subcatchment101: Runoff Area=8.580 ac 67.83% Impervious Runoff Depth=1.98"
Tc=6.0 min CN=91 Runoff=19.24 cfs 1.414 af

Subcatchment102: Runoff Area=1.580 ac 63.92% Impervious Runoff Depth=1.89"
Tc=6.0 min CN=90 Runoff=3.41 cfs 0.249 af

Subcatchment103: Runoff Area=1.010 ac 30.69% Impervious Runoff Depth=1.37"
Tc=6.0 min CN=83 Runoff=1.58 cfs 0.115 af

Subcatchment104: Runoff Area=2.230 ac 0.00% Impervious Runoff Depth=1.00"
Tc=6.0 min CN=77 Runoff=2.47 cfs 0.186 af

Subcatchment200: Runoff Area=0.440 ac 0.00% Impervious Runoff Depth=1.06"
Flow Length=100' Slope=0.0400 '/' Tc=16.4 min CN=78 Runoff=0.38 cfs 0.039 af

Reach DP-1: Eastern Property Line Inflow=4.31 cfs 1.965 af
Outflow=4.31 cfs 1.965 af

Reach DP-2: Western Property Line Inflow=0.38 cfs 0.039 af
Outflow=0.38 cfs 0.039 af

Pond BIO1: Peak Elev=439.13' Storage=38,715 cf Inflow=19.24 cfs 1.414 af
Outflow=0.79 cfs 1.415 af

Pond BIO2: Peak Elev=437.66' Storage=5,508 cf Inflow=3.41 cfs 0.249 af
Outflow=0.37 cfs 0.249 af

Total Runoff Area = 13.840 ac Runoff Volume = 2.004 af Average Runoff Depth = 1.74"
48.41% Pervious = 6.700 ac 51.59% Impervious = 7.140 ac

Summary for Subcatchment 101:

Runoff = 19.24 cfs @ 12.09 hrs, Volume= 1.414 af, Depth= 1.98"

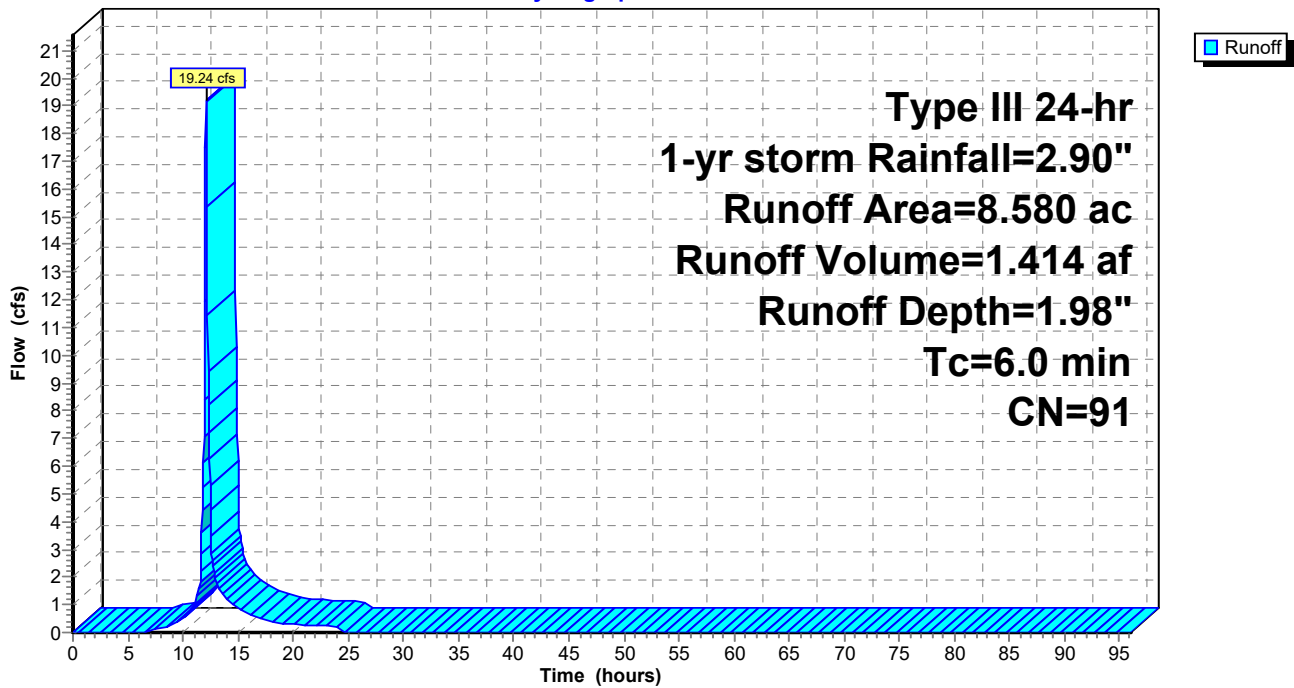
Runoff by SCS TR-20 method, UH=SCS, Weighted-CN, Time Span= 0.00-96.00 hrs, dt= 0.05 hrs
 Type III 24-hr 1-yr storm Rainfall=2.90"

Area (ac)	CN	Description
* 5.820	98	Impervious Surface
0.280	73	Woods, Fair, HSG C
1.220	79	Pasture/grassland/range, Fair, HSG C
* 0.760	71	Bioretention Meadow Mix
0.000	79	Woods, Fair, HSG D
0.500	84	Pasture/grassland/range, Fair, HSG D
8.580	91	Weighted Average
2.760		32.17% Pervious Area
5.820		67.83% Impervious Area

Tc (min)	Length (feet)	Slope (ft/ft)	Velocity (ft/sec)	Capacity (cfs)	Description
6.0					Direct Entry,

Subcatchment 101:

Hydrograph



Summary for Subcatchment 102:

Runoff = 3.41 cfs @ 12.09 hrs, Volume= 0.249 af, Depth= 1.89"

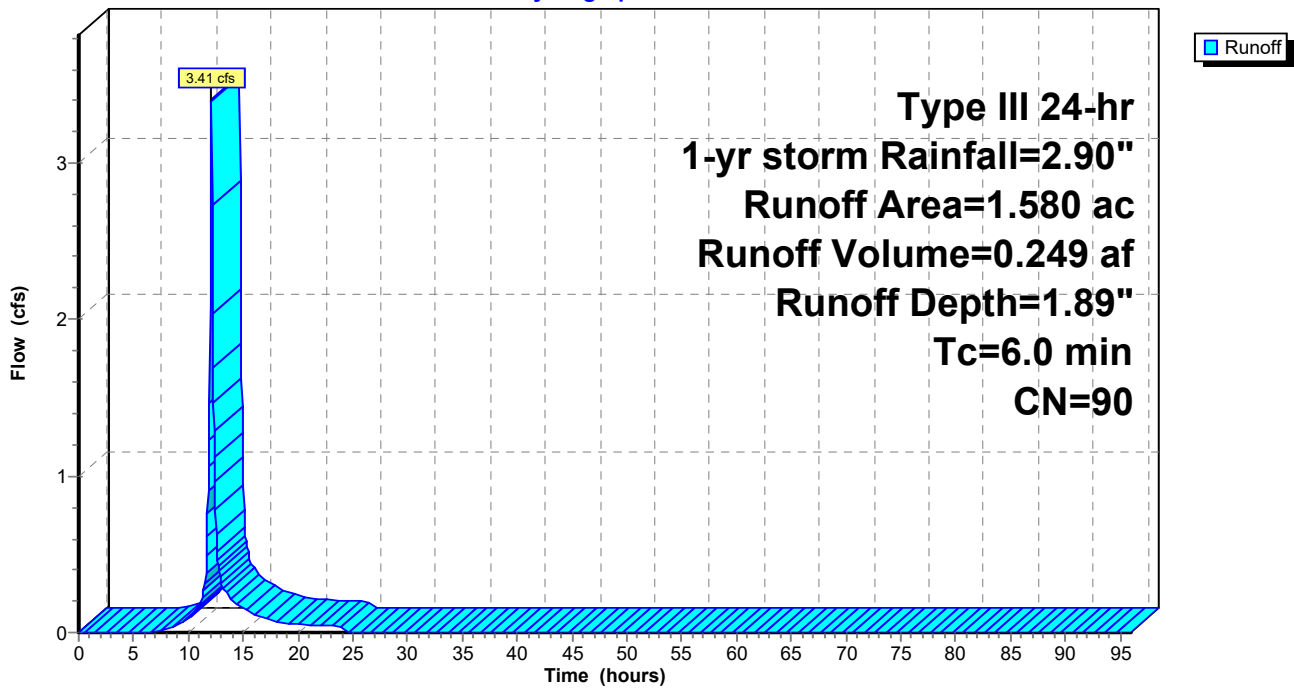
Runoff by SCS TR-20 method, UH=SCS, Weighted-CN, Time Span= 0.00-96.00 hrs, dt= 0.05 hrs
 Type III 24-hr 1-yr storm Rainfall=2.90"

Area (ac)	CN	Description
* 1.010	98	Impervious Surface
0.000	73	Woods, Fair, HSG C
0.390	79	Pasture/grassland/range, Fair, HSG C
* 0.180	71	Bioretention Meadow Mix
0.000	79	Woods, Fair, HSG D
0.000	84	Pasture/grassland/range, Fair, HSG D
1.580	90	Weighted Average
0.570		36.08% Pervious Area
1.010		63.92% Impervious Area

Tc (min)	Length (feet)	Slope (ft/ft)	Velocity (ft/sec)	Capacity (cfs)	Description
6.0					Direct Entry,

Subcatchment 102:

Hydrograph



Summary for Subcatchment 103:

Runoff = 1.58 cfs @ 12.09 hrs, Volume= 0.115 af, Depth= 1.37"

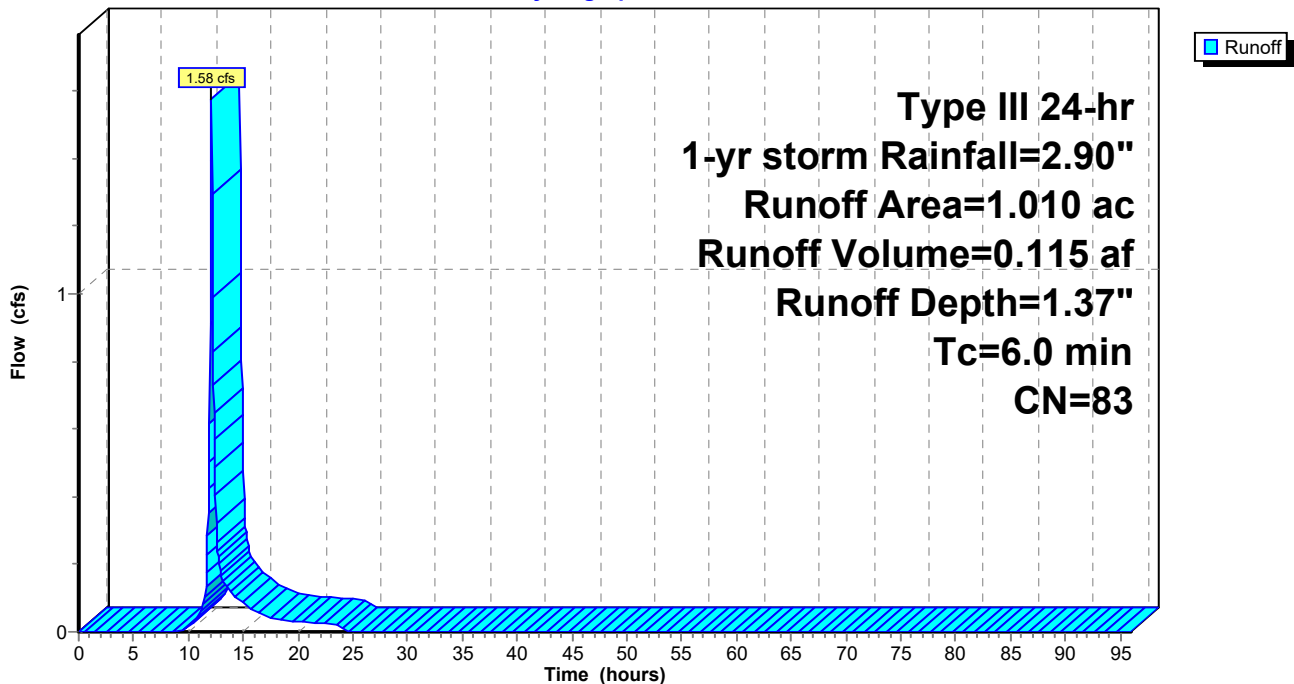
Runoff by SCS TR-20 method, UH=SCS, Weighted-CN, Time Span= 0.00-96.00 hrs, dt= 0.05 hrs
 Type III 24-hr 1-yr storm Rainfall=2.90"

Area (ac)	CN	Description
* 0.310	98	Impervious Surface
0.320	73	Woods, Fair, HSG C
0.380	79	Pasture/grassland/range, Fair, HSG C
0.000	79	Woods, Fair, HSG D
0.000	84	Pasture/grassland/range, Fair, HSG D
1.010	83	Weighted Average
0.700		69.31% Pervious Area
0.310		30.69% Impervious Area

Tc (min)	Length (feet)	Slope (ft/ft)	Velocity (ft/sec)	Capacity (cfs)	Description
6.0					Direct Entry,

Subcatchment 103:

Hydrograph



Summary for Subcatchment 104:

Runoff = 2.47 cfs @ 12.10 hrs, Volume= 0.186 af, Depth= 1.00"

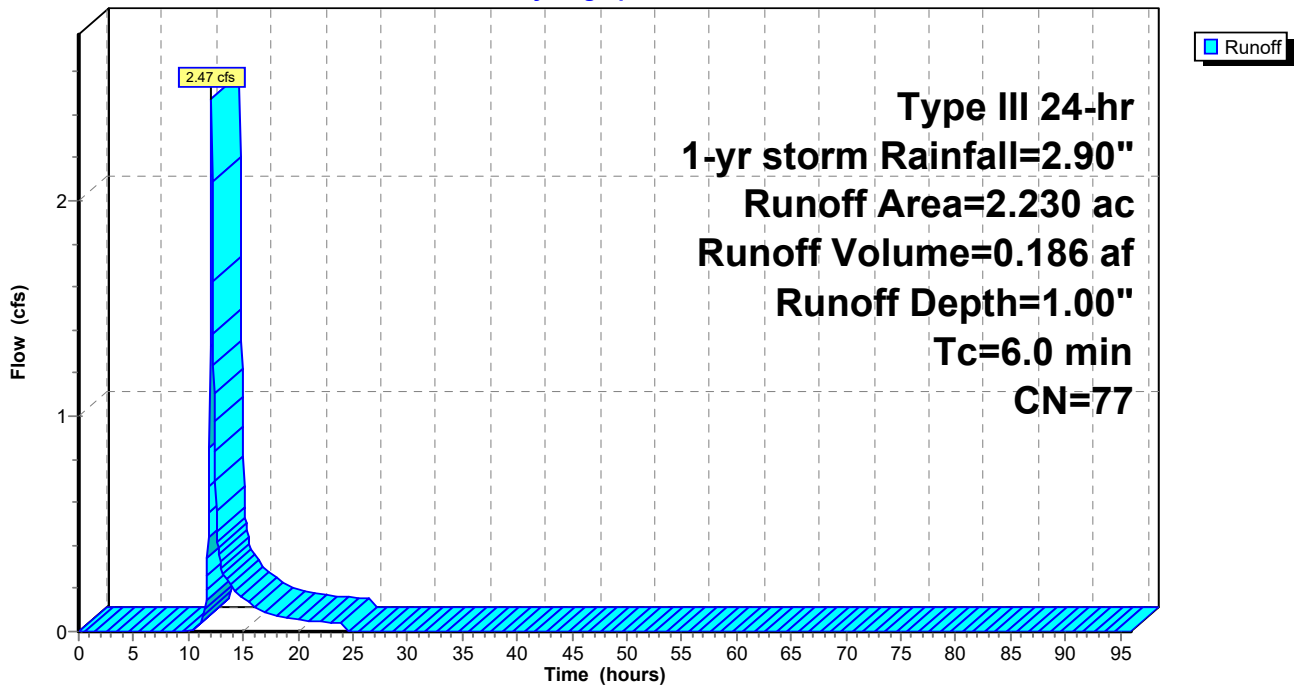
Runoff by SCS TR-20 method, UH=SCS, Weighted-CN, Time Span= 0.00-96.00 hrs, dt= 0.05 hrs
 Type III 24-hr 1-yr storm Rainfall=2.90"

Area (ac)	CN	Description
* 0.000	98	Impervious Surface
0.730	73	Woods, Fair, HSG C
1.500	79	Pasture/grassland/range, Fair, HSG C
0.000	79	Woods, Fair, HSG D
0.000	84	Pasture/grassland/range, Fair, HSG D
2.230	77	Weighted Average
2.230		100.00% Pervious Area

Tc (min)	Length (feet)	Slope (ft/ft)	Velocity (ft/sec)	Capacity (cfs)	Description
6.0					Direct Entry,

Subcatchment 104:

Hydrograph



Summary for Subcatchment 200:

Runoff = 0.38 cfs @ 12.24 hrs, Volume= 0.039 af, Depth= 1.06"

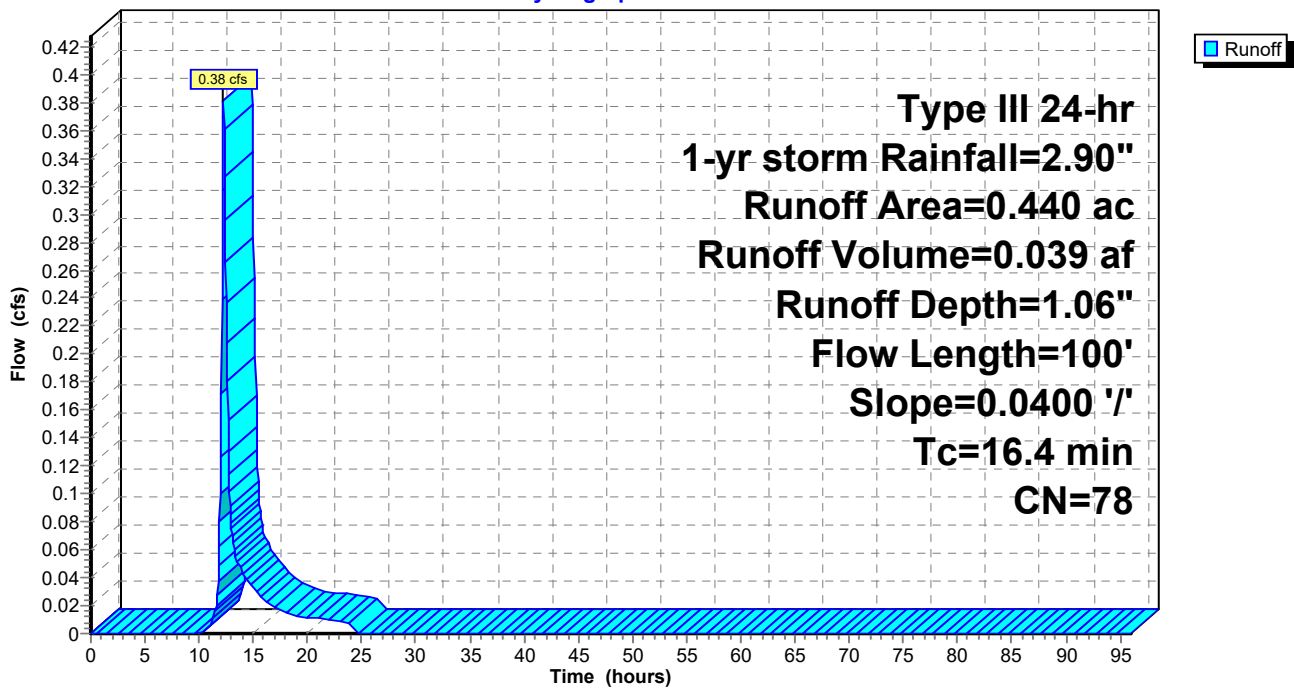
Runoff by SCS TR-20 method, UH=SCS, Weighted-CN, Time Span= 0.00-96.00 hrs, dt= 0.05 hrs
 Type III 24-hr 1-yr storm Rainfall=2.90"

Area (ac)	CN	Description
0.060	73	Woods, Fair, HSG C
0.000	79	Pasture/grassland/range, Fair, HSG C
0.380	79	Woods, Fair, HSG D
0.000	84	Pasture/grassland/range, Fair, HSG D
0.440	78	Weighted Average
0.440		100.00% Pervious Area

Tc (min)	Length (feet)	Slope (ft/ft)	Velocity (ft/sec)	Capacity (cfs)	Description
16.4	100	0.0400	0.10		Sheet Flow, A-B Woods: Light underbrush n= 0.400 P2= 3.16"

Subcatchment 200:

Hydrograph



Summary for Reach DP-1: Eastern Property Line

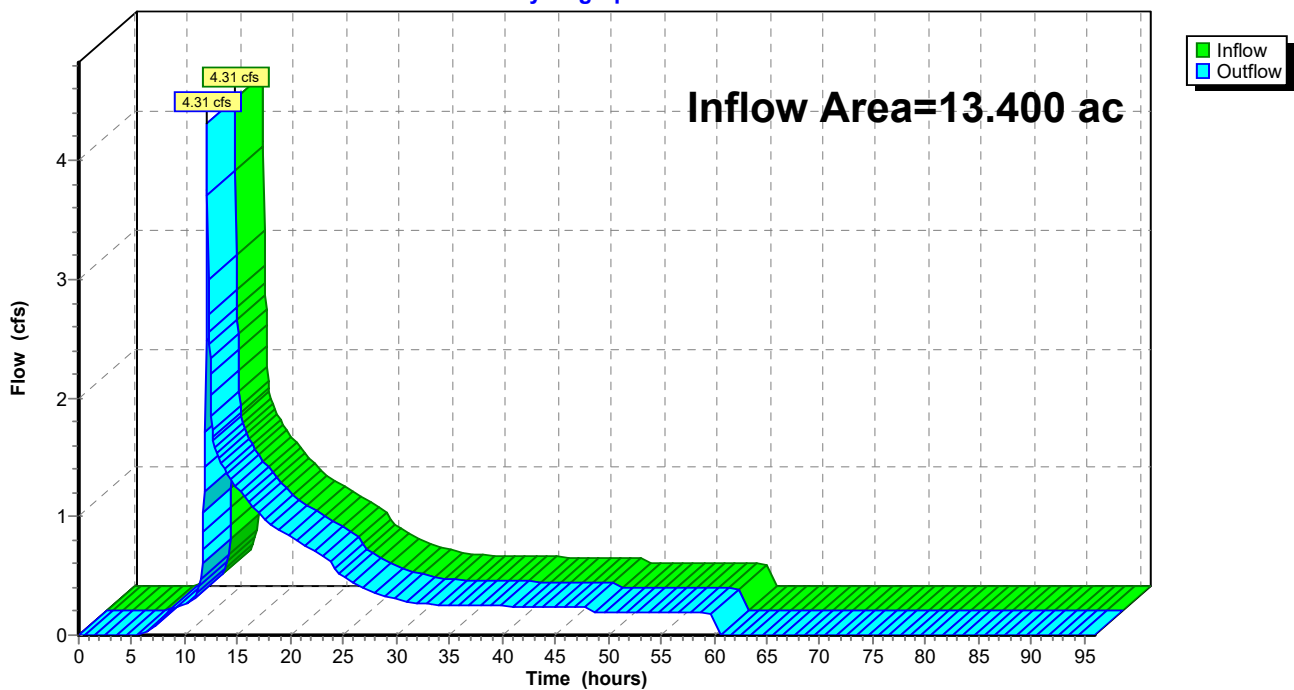
[40] Hint: Not Described (Outflow=Inflow)

Inflow Area = 13.400 ac, 53.28% Impervious, Inflow Depth = 1.76" for 1-yr storm event
Inflow = 4.31 cfs @ 12.10 hrs, Volume= 1.965 af
Outflow = 4.31 cfs @ 12.10 hrs, Volume= 1.965 af, Atten= 0%, Lag= 0.0 min

Routing by Dyn-Stor-Ind method, Time Span= 0.00-96.00 hrs, dt= 0.05 hrs

Reach DP-1: Eastern Property Line

Hydrograph



Summary for Reach DP-2: Western Property Line

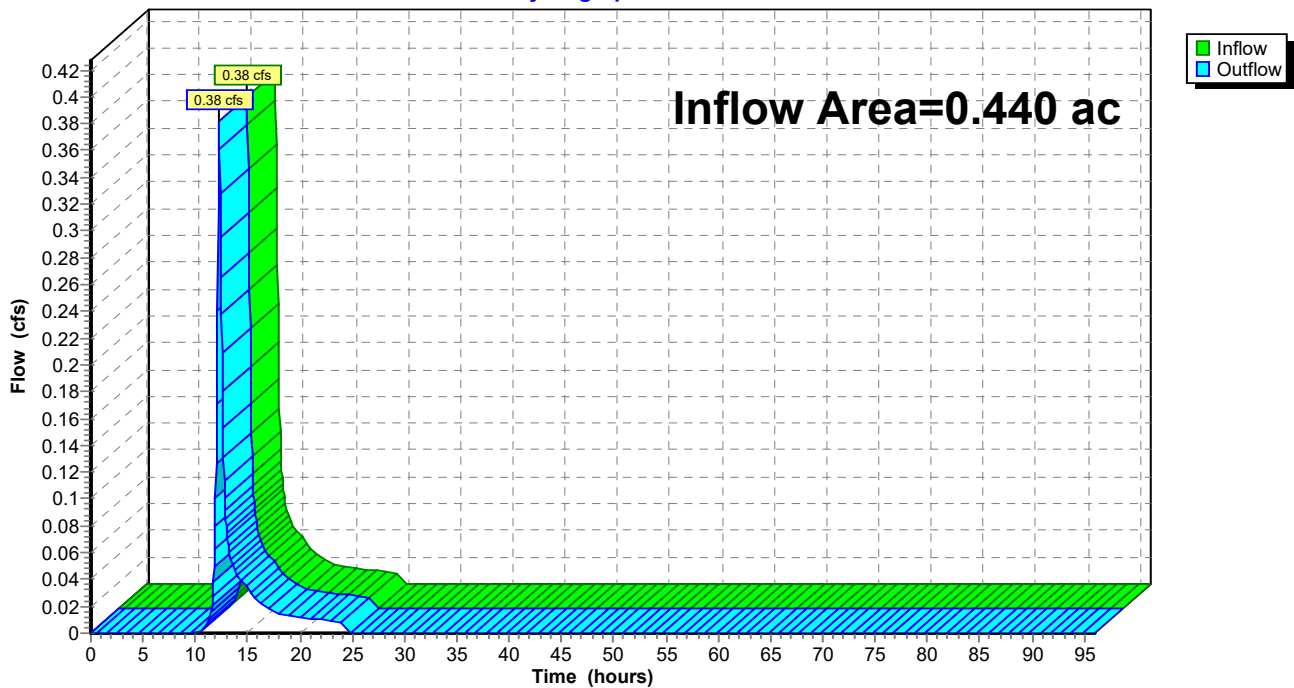
[40] Hint: Not Described (Outflow=Inflow)

Inflow Area = 0.440 ac, 0.00% Impervious, Inflow Depth = 1.06" for 1-yr storm event
Inflow = 0.38 cfs @ 12.24 hrs, Volume= 0.039 af
Outflow = 0.38 cfs @ 12.24 hrs, Volume= 0.039 af, Atten= 0%, Lag= 0.0 min

Routing by Dyn-Stor-Ind method, Time Span= 0.00-96.00 hrs, dt= 0.05 hrs

Reach DP-2: Western Property Line

Hydrograph



Summary for Pond BIO1:

Inflow Area = 8.580 ac, 67.83% Impervious, Inflow Depth = 1.98" for 1-yr storm event
 Inflow = 19.24 cfs @ 12.09 hrs, Volume= 1.414 af
 Outflow = 0.79 cfs @ 15.36 hrs, Volume= 1.415 af, Atten= 96%, Lag= 195.9 min
 Primary = 0.79 cfs @ 15.36 hrs, Volume= 1.415 af

Routing by Dyn-Stor-Ind method, Time Span= 0.00-96.00 hrs, dt= 0.05 hrs
 Peak Elev= 439.13' @ 15.36 hrs Surf.Area= 35,513 sf Storage= 38,715 cf

Plug-Flow detention time= (not calculated: outflow precedes inflow)
 Center-of-Mass det. time= 864.1 min (1,670.4 - 806.2)

Volume	Invert	Avail.Storage	Storage Description
#1	438.00'	149,885 cf	Custom Stage Data (Prismatic) Listed below (Recalc)
Elevation (feet)	Surf.Area (sq-ft)	Inc.Store (cubic-feet)	Cum.Store (cubic-feet)
438.00	33,100	0	0
439.00	35,230	34,165	34,165
440.00	37,430	36,330	70,495
441.00	39,680	38,555	109,050
442.00	41,990	40,835	149,885

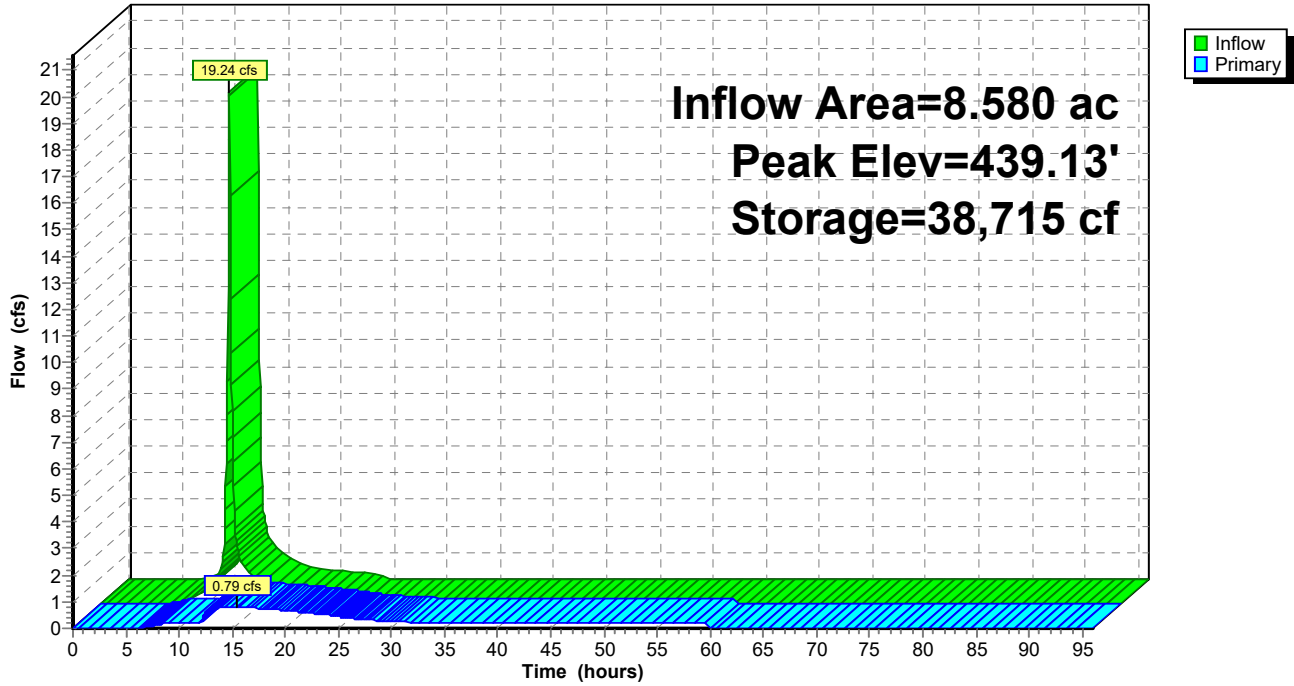
Device	Routing	Invert	Outlet Devices
#1	Primary	429.50'	24.0" Round Culvert L= 139.0' CPP, projecting, no headwall, Ke= 0.900 Inlet / Outlet Invert= 429.50' / 426.30' S= 0.0230 '/ Cc= 0.900 n= 0.013 Corrugated PE, smooth interior, Flow Area= 3.14 sf
#2	Device 1	441.00'	24.0" x 48.0" Horiz. Grate C= 0.600 Limited to weir flow at low heads
#3	Device 1	431.90'	6.0" Vert. Underdrain Inlet C= 0.600
#4	Device 3	438.00'	0.250 in/hr Exfiltration through media over Surface area
#5	Device 1	438.50'	6.0" Vert. Orifice at 6" of ponding C= 0.600
#6	Device 1	439.50'	2.0' long Sharp-Crested Rectangular Weir 2 End Contraction(s) 0.5' Crest Height

Primary OutFlow Max=0.79 cfs @ 15.36 hrs HW=439.13' TW=0.00' (Dynamic Tailwater)

- 1=Culvert (Passes 0.79 cfs of 35.08 cfs potential flow)
- 2=Grate (Controls 0.00 cfs)
- 3=Underdrain Inlet (Passes 0.21 cfs of 2.50 cfs potential flow)
- 4=Exfiltration through media (Exfiltration Controls 0.21 cfs)
- 5=Orifice at 6" of ponding (Orifice Controls 0.58 cfs @ 2.96 fps)
- 6=Sharp-Crested Rectangular Weir (Controls 0.00 cfs)

Pond BIO1:

Hydrograph



Summary for Pond BIO2:

Inflow Area = 1.580 ac, 63.92% Impervious, Inflow Depth = 1.89" for 1-yr storm event
 Inflow = 3.41 cfs @ 12.09 hrs, Volume= 0.249 af
 Outflow = 0.37 cfs @ 12.88 hrs, Volume= 0.249 af, Atten= 89%, Lag= 47.4 min
 Primary = 0.37 cfs @ 12.88 hrs, Volume= 0.249 af

Routing by Dyn-Stor-Ind method, Time Span= 0.00-96.00 hrs, dt= 0.05 hrs
 Peak Elev= 437.66' @ 12.88 hrs Surf.Area= 8,899 sf Storage= 5,508 cf

Plug-Flow detention time= (not calculated: outflow precedes inflow)
 Center-of-Mass det. time= 587.7 min (1,398.4 - 810.8)

Volume	Invert	Avail.Storage	Storage Description
#1	437.00'	44,305 cf	Custom Stage Data (Prismatic) Listed below (Recalc)
Elevation (feet)	Surf.Area (sq-ft)	Inc.Store (cubic-feet)	Cum.Store (cubic-feet)
437.00	7,883	0	0
438.00	9,430	8,657	8,657
439.00	11,033	10,232	18,888
440.00	12,700	11,867	30,755
441.00	14,400	13,550	44,305

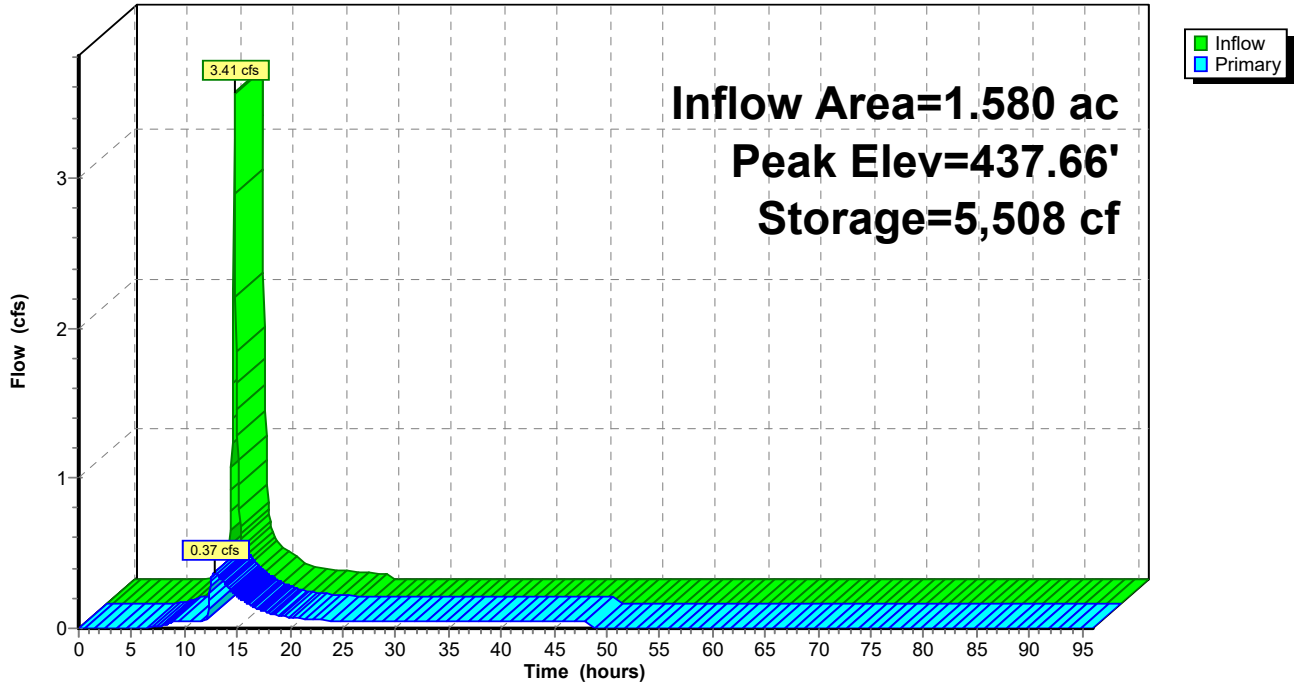
Device	Routing	Invert	Outlet Devices
#1	Primary	428.00'	24.0" Round Culvert L= 116.0' CPP, square edge headwall, Ke= 0.500 Inlet / Outlet Invert= 428.00' / 425.00' S= 0.0259 '/' Cc= 0.900 n= 0.013 Corrugated PE, smooth interior, Flow Area= 3.14 sf
#2	Device 1	440.00'	24.0" x 48.0" Horiz. Grate C= 0.600 Limited to weir flow at low heads
#3	Device 1	431.20'	6.0" Vert. Underdrain Inlet C= 0.600
#4	Device 3	437.00'	0.250 in/hr Exfiltration through media over Surface area
#5	Device 1	437.50'	6.0" Horiz. Orifice at 6" of Ponding C= 0.600 Limited to weir flow at low heads
#6	Device 1	438.50'	2.0' long Sharp-Crested Rectangular Weir 2 End Contraction(s) 0.5' Crest Height

Primary OutFlow Max=0.37 cfs @ 12.88 hrs HW=437.66' TW=0.00' (Dynamic Tailwater)

- 1=Culvert (Passes 0.37 cfs of 44.51 cfs potential flow)
- 2=Grate (Controls 0.00 cfs)
- 3=Underdrain Inlet (Passes 0.05 cfs of 2.36 cfs potential flow)
- 4=Exfiltration through media (Exfiltration Controls 0.05 cfs)
- 5=Orifice at 6" of Ponding (Weir Controls 0.32 cfs @ 1.29 fps)
- 6=Sharp-Crested Rectangular Weir (Controls 0.00 cfs)

Pond BIO2:

Hydrograph



2021-11-08 Proposed Conditions - Building to Bio Type III 24-hr 10-yr storm Rainfall=5.50"

Prepared by Langan Eng & Env Svcs, Inc

Printed 11/8/2021

HydroCAD® 10.00-18 s/n 11011 © 2016 HydroCAD Software Solutions LLC

Page 14

Time span=0.00-96.00 hrs, dt=0.05 hrs, 1921 points
Runoff by SCS TR-20 method, UH=SCS, Weighted-CN
Reach routing by Dyn-Stor-Ind method - Pond routing by Dyn-Stor-Ind method

Subcatchment101: Runoff Area=8.580 ac 67.83% Impervious Runoff Depth=4.47"
Tc=6.0 min CN=91 Runoff=41.79 cfs 3.195 af

Subcatchment102: Runoff Area=1.580 ac 63.92% Impervious Runoff Depth=4.36"
Tc=6.0 min CN=90 Runoff=7.57 cfs 0.574 af

Subcatchment103: Runoff Area=1.010 ac 30.69% Impervious Runoff Depth=3.63"
Tc=6.0 min CN=83 Runoff=4.17 cfs 0.306 af

Subcatchment104: Runoff Area=2.230 ac 0.00% Impervious Runoff Depth=3.05"
Tc=6.0 min CN=77 Runoff=7.81 cfs 0.566 af

Subcatchment200: Runoff Area=0.440 ac 0.00% Impervious Runoff Depth=3.14"
Flow Length=100' Slope=0.0400 '/' Tc=16.4 min CN=78 Runoff=1.18 cfs 0.115 af

Reach DP-1: Eastern Property Line Inflow=13.72 cfs 4.641 af
Outflow=13.72 cfs 4.641 af

Reach DP-2: Western Property Line Inflow=1.18 cfs 0.115 af
Outflow=1.18 cfs 0.115 af

Pond BIO1: Peak Elev=440.18' Storage=77,174 cf Inflow=41.79 cfs 3.195 af
Outflow=5.31 cfs 3.195 af

Pond BIO2: Peak Elev=438.42' Storage=12,805 cf Inflow=7.57 cfs 0.574 af
Outflow=0.97 cfs 0.574 af

Total Runoff Area = 13.840 ac Runoff Volume = 4.756 af Average Runoff Depth = 4.12"
48.41% Pervious = 6.700 ac 51.59% Impervious = 7.140 ac

Summary for Subcatchment 101:

Runoff = 41.79 cfs @ 12.09 hrs, Volume= 3.195 af, Depth= 4.47"

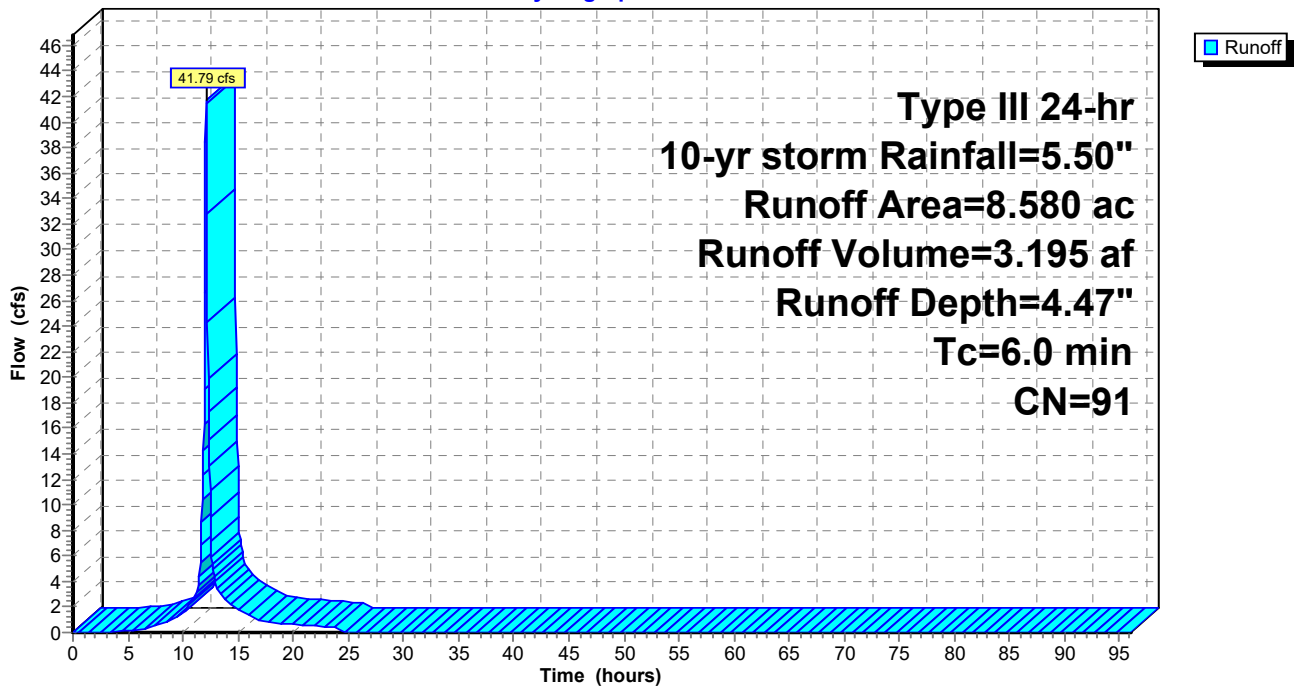
Runoff by SCS TR-20 method, UH=SCS, Weighted-CN, Time Span= 0.00-96.00 hrs, dt= 0.05 hrs
 Type III 24-hr 10-yr storm Rainfall=5.50"

Area (ac)	CN	Description
* 5.820	98	Impervious Surface
0.280	73	Woods, Fair, HSG C
1.220	79	Pasture/grassland/range, Fair, HSG C
* 0.760	71	Bioretention Meadow Mix
0.000	79	Woods, Fair, HSG D
0.500	84	Pasture/grassland/range, Fair, HSG D
8.580	91	Weighted Average
2.760		32.17% Pervious Area
5.820		67.83% Impervious Area

Tc (min)	Length (feet)	Slope (ft/ft)	Velocity (ft/sec)	Capacity (cfs)	Description
6.0					Direct Entry,

Subcatchment 101:

Hydrograph



Summary for Subcatchment 102:

Runoff = 7.57 cfs @ 12.09 hrs, Volume= 0.574 af, Depth= 4.36"

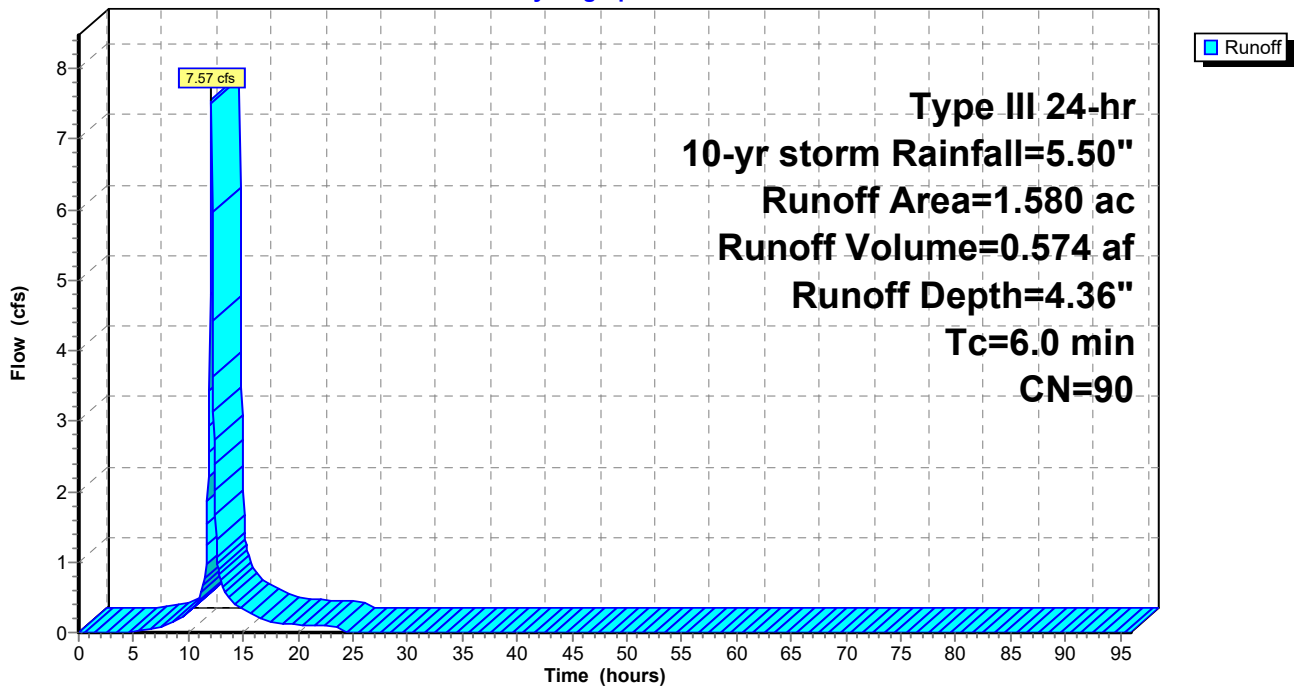
Runoff by SCS TR-20 method, UH=SCS, Weighted-CN, Time Span= 0.00-96.00 hrs, dt= 0.05 hrs
 Type III 24-hr 10-yr storm Rainfall=5.50"

Area (ac)	CN	Description
* 1.010	98	Impervious Surface
0.000	73	Woods, Fair, HSG C
0.390	79	Pasture/grassland/range, Fair, HSG C
* 0.180	71	Bioretention Meadow Mix
0.000	79	Woods, Fair, HSG D
0.000	84	Pasture/grassland/range, Fair, HSG D
1.580	90	Weighted Average
0.570		36.08% Pervious Area
1.010		63.92% Impervious Area

Tc (min)	Length (feet)	Slope (ft/ft)	Velocity (ft/sec)	Capacity (cfs)	Description
6.0					Direct Entry,

Subcatchment 102:

Hydrograph



Summary for Subcatchment 103:

Runoff = 4.17 cfs @ 12.09 hrs, Volume= 0.306 af, Depth= 3.63"

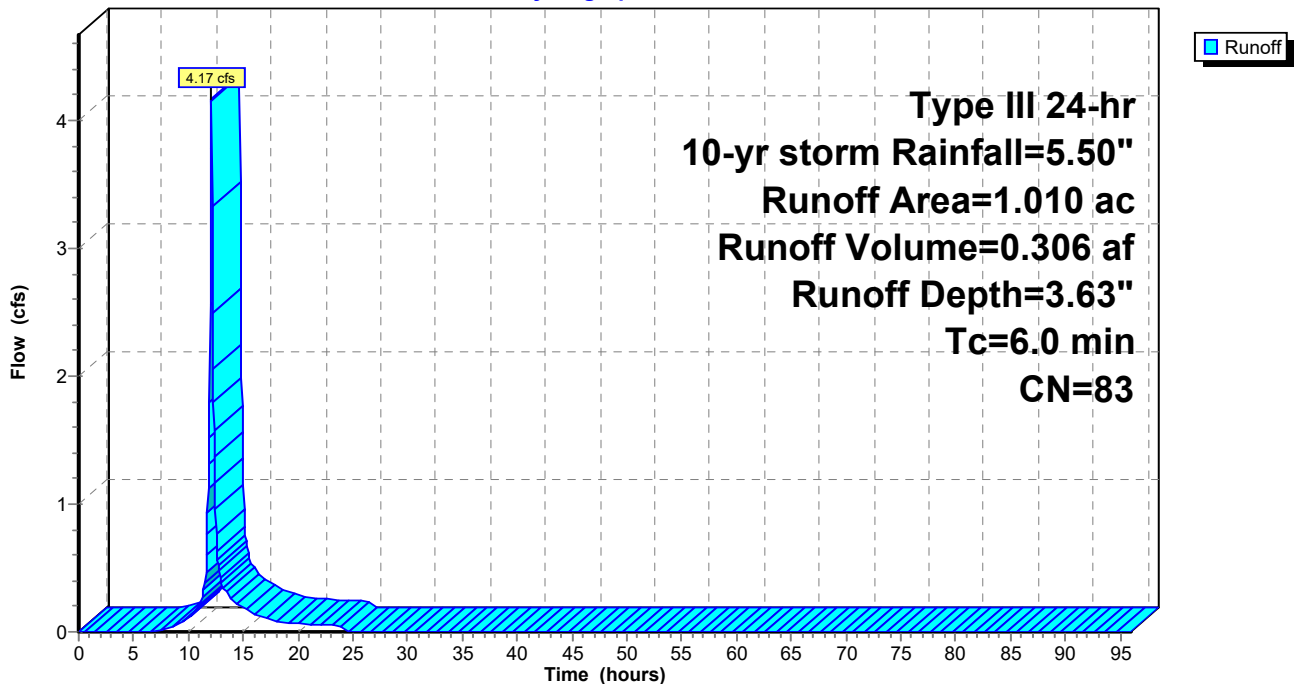
Runoff by SCS TR-20 method, UH=SCS, Weighted-CN, Time Span= 0.00-96.00 hrs, dt= 0.05 hrs
 Type III 24-hr 10-yr storm Rainfall=5.50"

Area (ac)	CN	Description
* 0.310	98	Impervious Surface
0.320	73	Woods, Fair, HSG C
0.380	79	Pasture/grassland/range, Fair, HSG C
0.000	79	Woods, Fair, HSG D
0.000	84	Pasture/grassland/range, Fair, HSG D
1.010	83	Weighted Average
0.700		69.31% Pervious Area
0.310		30.69% Impervious Area

Tc (min)	Length (feet)	Slope (ft/ft)	Velocity (ft/sec)	Capacity (cfs)	Description
6.0					Direct Entry,

Subcatchment 103:

Hydrograph



Summary for Subcatchment 104:

Runoff = 7.81 cfs @ 12.09 hrs, Volume= 0.566 af, Depth= 3.05"

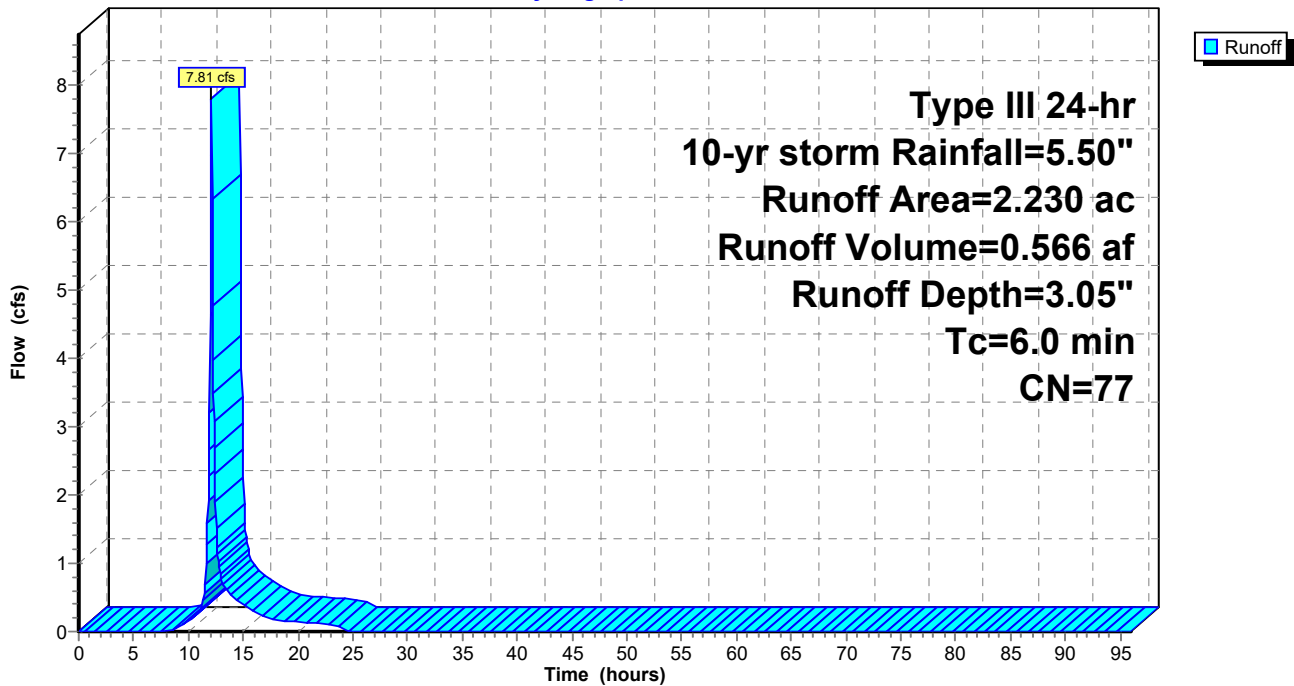
Runoff by SCS TR-20 method, UH=SCS, Weighted-CN, Time Span= 0.00-96.00 hrs, dt= 0.05 hrs
 Type III 24-hr 10-yr storm Rainfall=5.50"

Area (ac)	CN	Description
* 0.000	98	Impervious Surface
0.730	73	Woods, Fair, HSG C
1.500	79	Pasture/grassland/range, Fair, HSG C
0.000	79	Woods, Fair, HSG D
0.000	84	Pasture/grassland/range, Fair, HSG D
2.230	77	Weighted Average
2.230		100.00% Pervious Area

Tc (min)	Length (feet)	Slope (ft/ft)	Velocity (ft/sec)	Capacity (cfs)	Description
6.0					Direct Entry,

Subcatchment 104:

Hydrograph



Summary for Subcatchment 200:

Runoff = 1.18 cfs @ 12.23 hrs, Volume= 0.115 af, Depth= 3.14"

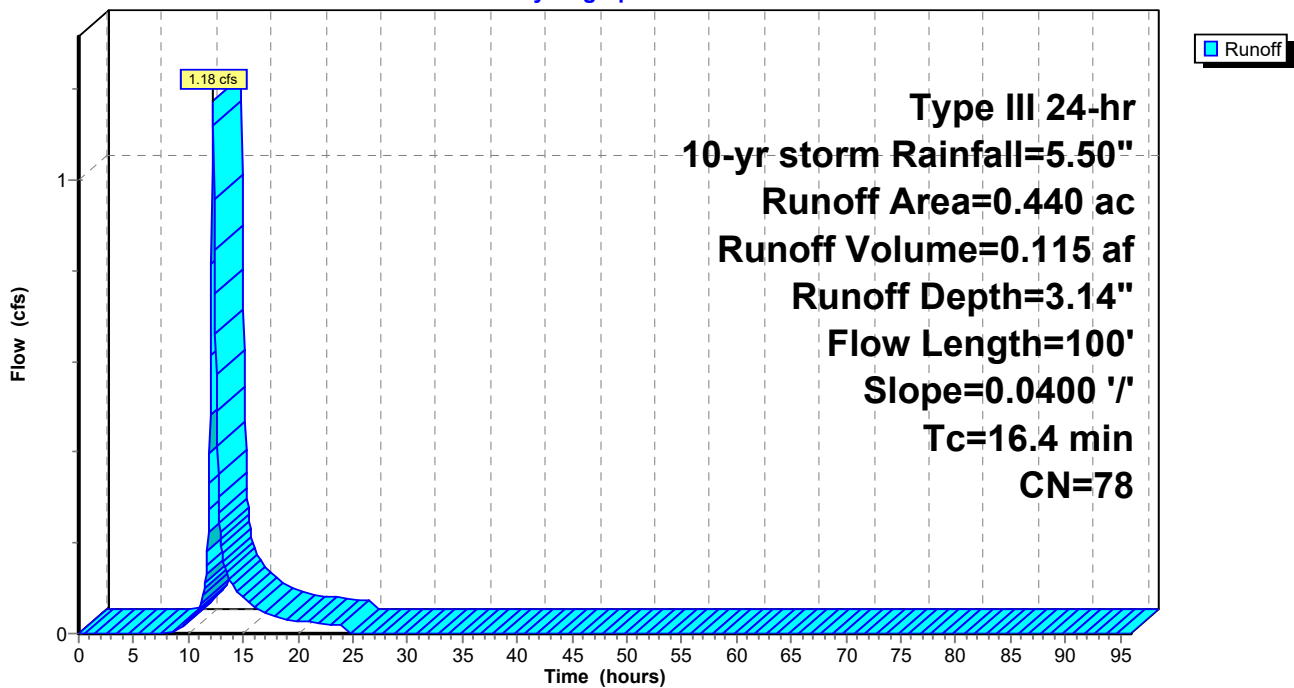
Runoff by SCS TR-20 method, UH=SCS, Weighted-CN, Time Span= 0.00-96.00 hrs, dt= 0.05 hrs
 Type III 24-hr 10-yr storm Rainfall=5.50"

Area (ac)	CN	Description
0.060	73	Woods, Fair, HSG C
0.000	79	Pasture/grassland/range, Fair, HSG C
0.380	79	Woods, Fair, HSG D
0.000	84	Pasture/grassland/range, Fair, HSG D
0.440	78	Weighted Average
0.440		100.00% Pervious Area

Tc (min)	Length (feet)	Slope (ft/ft)	Velocity (ft/sec)	Capacity (cfs)	Description
16.4	100	0.0400	0.10		Sheet Flow, A-B Woods: Light underbrush n= 0.400 P2= 3.16"

Subcatchment 200:

Hydrograph



Summary for Reach DP-1: Eastern Property Line

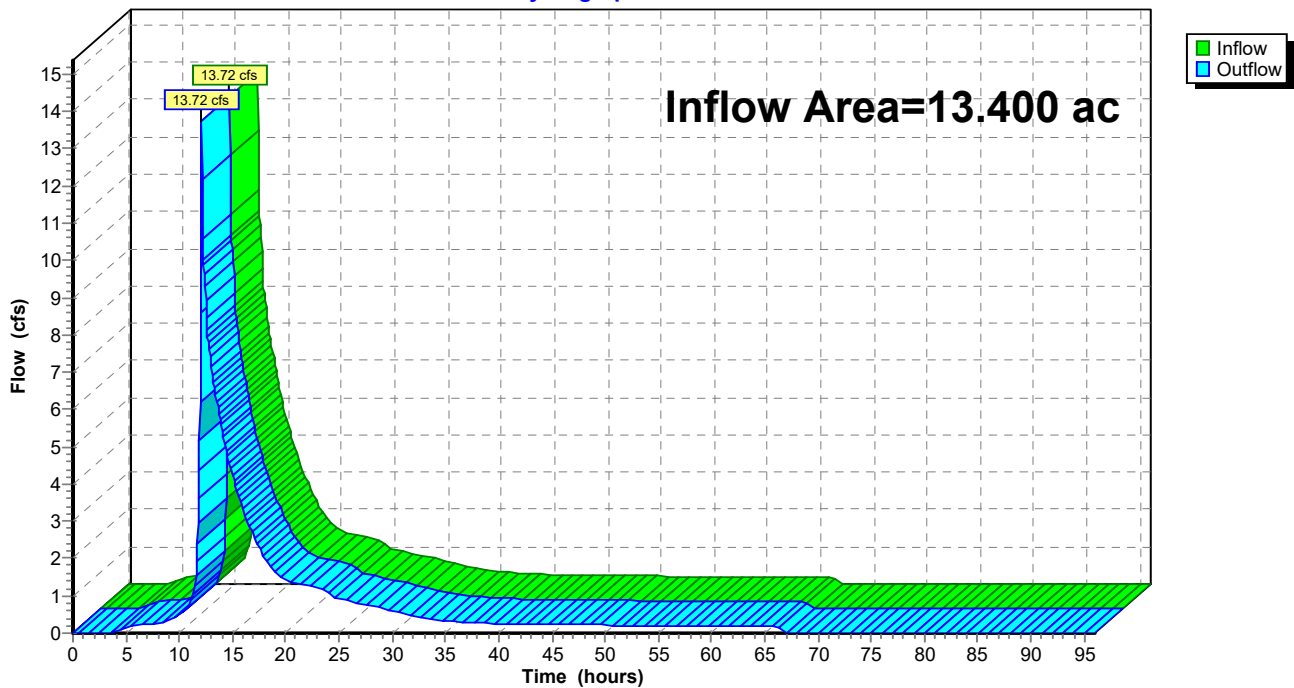
[40] Hint: Not Described (Outflow=Inflow)

Inflow Area = 13.400 ac, 53.28% Impervious, Inflow Depth = 4.16" for 10-yr storm event
Inflow = 13.72 cfs @ 12.10 hrs, Volume= 4.641 af
Outflow = 13.72 cfs @ 12.10 hrs, Volume= 4.641 af, Atten= 0%, Lag= 0.0 min

Routing by Dyn-Stor-Ind method, Time Span= 0.00-96.00 hrs, dt= 0.05 hrs

Reach DP-1: Eastern Property Line

Hydrograph



Summary for Reach DP-2: Western Property Line

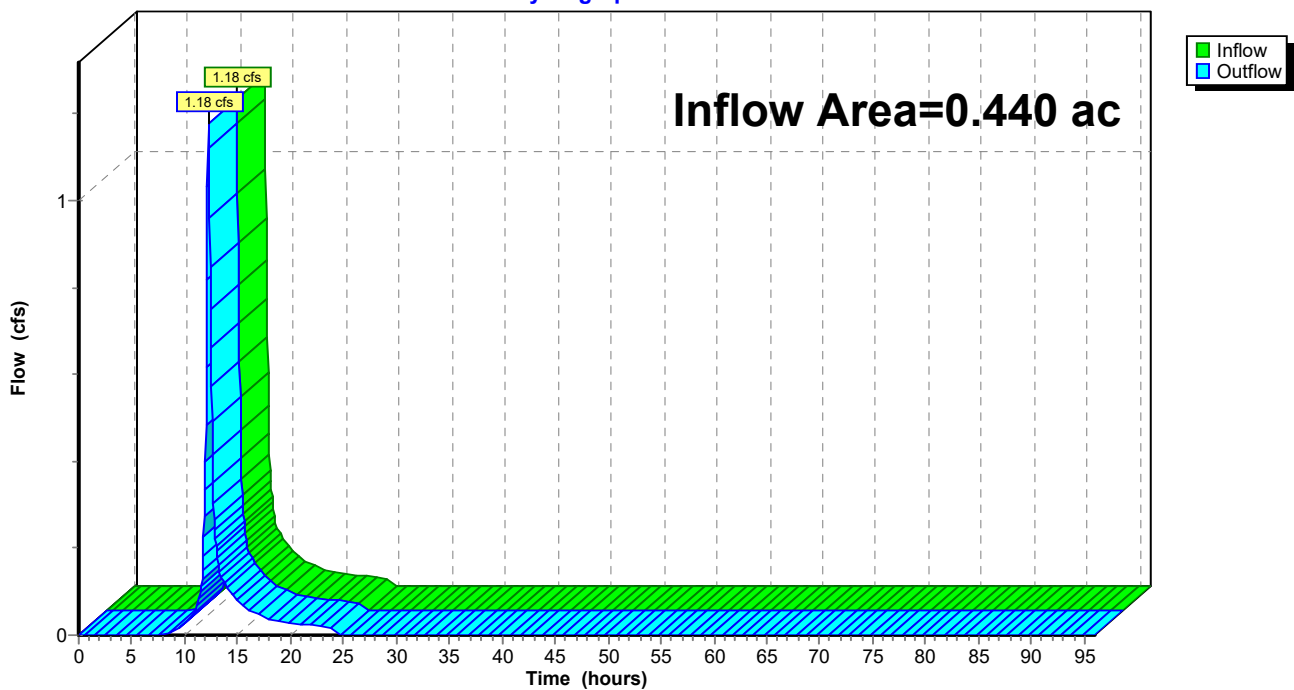
[40] Hint: Not Described (Outflow=Inflow)

Inflow Area = 0.440 ac, 0.00% Impervious, Inflow Depth = 3.14" for 10-yr storm event
Inflow = 1.18 cfs @ 12.23 hrs, Volume= 0.115 af
Outflow = 1.18 cfs @ 12.23 hrs, Volume= 0.115 af, Atten= 0%, Lag= 0.0 min

Routing by Dyn-Stor-Ind method, Time Span= 0.00-96.00 hrs, dt= 0.05 hrs

Reach DP-2: Western Property Line

Hydrograph



Summary for Pond BIO1:

Inflow Area = 8.580 ac, 67.83% Impervious, Inflow Depth = 4.47" for 10-yr storm event
 Inflow = 41.79 cfs @ 12.09 hrs, Volume= 3.195 af
 Outflow = 5.31 cfs @ 12.66 hrs, Volume= 3.195 af, Atten= 87%, Lag= 34.3 min
 Primary = 5.31 cfs @ 12.66 hrs, Volume= 3.195 af

Routing by Dyn-Stor-Ind method, Time Span= 0.00-96.00 hrs, dt= 0.05 hrs
 Peak Elev= 440.18' @ 12.66 hrs Surf.Area= 37,829 sf Storage= 77,174 cf

Plug-Flow detention time= 623.6 min calculated for 3.194 af (100% of inflow)
 Center-of-Mass det. time= 624.6 min (1,408.4 - 783.8)

Volume	Invert	Avail.Storage	Storage Description
#1	438.00'	149,885 cf	Custom Stage Data (Prismatic) Listed below (Recalc)
Elevation (feet)	Surf.Area (sq-ft)	Inc.Store (cubic-feet)	Cum.Store (cubic-feet)
438.00	33,100	0	0
439.00	35,230	34,165	34,165
440.00	37,430	36,330	70,495
441.00	39,680	38,555	109,050
442.00	41,990	40,835	149,885

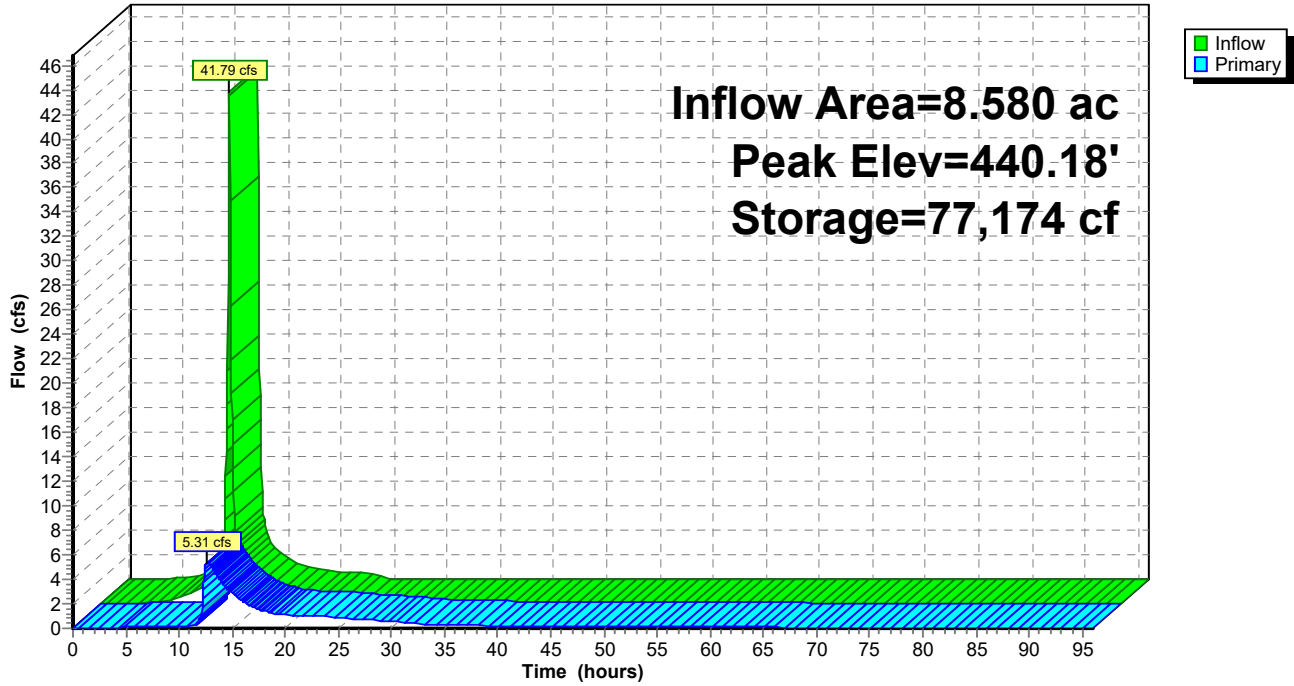
Device	Routing	Invert	Outlet Devices
#1	Primary	429.50'	24.0" Round Culvert L= 139.0' CPP, projecting, no headwall, Ke= 0.900 Inlet / Outlet Invert= 429.50' / 426.30' S= 0.0230 '/ Cc= 0.900 n= 0.013 Corrugated PE, smooth interior, Flow Area= 3.14 sf
#2	Device 1	441.00'	24.0" x 48.0" Horiz. Grate C= 0.600 Limited to weir flow at low heads
#3	Device 1	431.90'	6.0" Vert. Underdrain Inlet C= 0.600
#4	Device 3	438.00'	0.250 in/hr Exfiltration through media over Surface area
#5	Device 1	438.50'	6.0" Vert. Orifice at 6" of ponding C= 0.600
#6	Device 1	439.50'	2.0' long Sharp-Crested Rectangular Weir 2 End Contraction(s) 0.5' Crest Height

Primary OutFlow Max=5.31 cfs @ 12.66 hrs HW=440.18' TW=0.00' (Dynamic Tailwater)

- 1=Culvert (Passes 5.31 cfs of 37.15 cfs potential flow)
- 2=Grate (Controls 0.00 cfs)
- 3=Underdrain Inlet (Passes 0.22 cfs of 2.68 cfs potential flow)
- 4=Exfiltration through media (Exfiltration Controls 0.22 cfs)
- 5=Orifice at 6" of ponding (Orifice Controls 1.13 cfs @ 5.75 fps)
- 6=Sharp-Crested Rectangular Weir (Weir Controls 3.96 cfs @ 3.14 fps)

Pond BIO1:

Hydrograph



Summary for Pond BIO2:

Inflow Area = 1.580 ac, 63.92% Impervious, Inflow Depth = 4.36" for 10-yr storm event
 Inflow = 7.57 cfs @ 12.09 hrs, Volume= 0.574 af
 Outflow = 0.97 cfs @ 12.66 hrs, Volume= 0.574 af, Atten= 87%, Lag= 34.3 min
 Primary = 0.97 cfs @ 12.66 hrs, Volume= 0.574 af

Routing by Dyn-Stor-Ind method, Time Span= 0.00-96.00 hrs, dt= 0.05 hrs
 Peak Elev= 438.42' @ 12.66 hrs Surf.Area= 10,111 sf Storage= 12,805 cf

Plug-Flow detention time= (not calculated: outflow precedes inflow)
 Center-of-Mass det. time= 350.1 min (1,137.6 - 787.5)

Volume	Invert	Avail.Storage	Storage Description
#1	437.00'	44,305 cf	Custom Stage Data (Prismatic) Listed below (Recalc)
Elevation (feet)	Surf.Area (sq-ft)	Inc.Store (cubic-feet)	Cum.Store (cubic-feet)
437.00	7,883	0	0
438.00	9,430	8,657	8,657
439.00	11,033	10,232	18,888
440.00	12,700	11,867	30,755
441.00	14,400	13,550	44,305

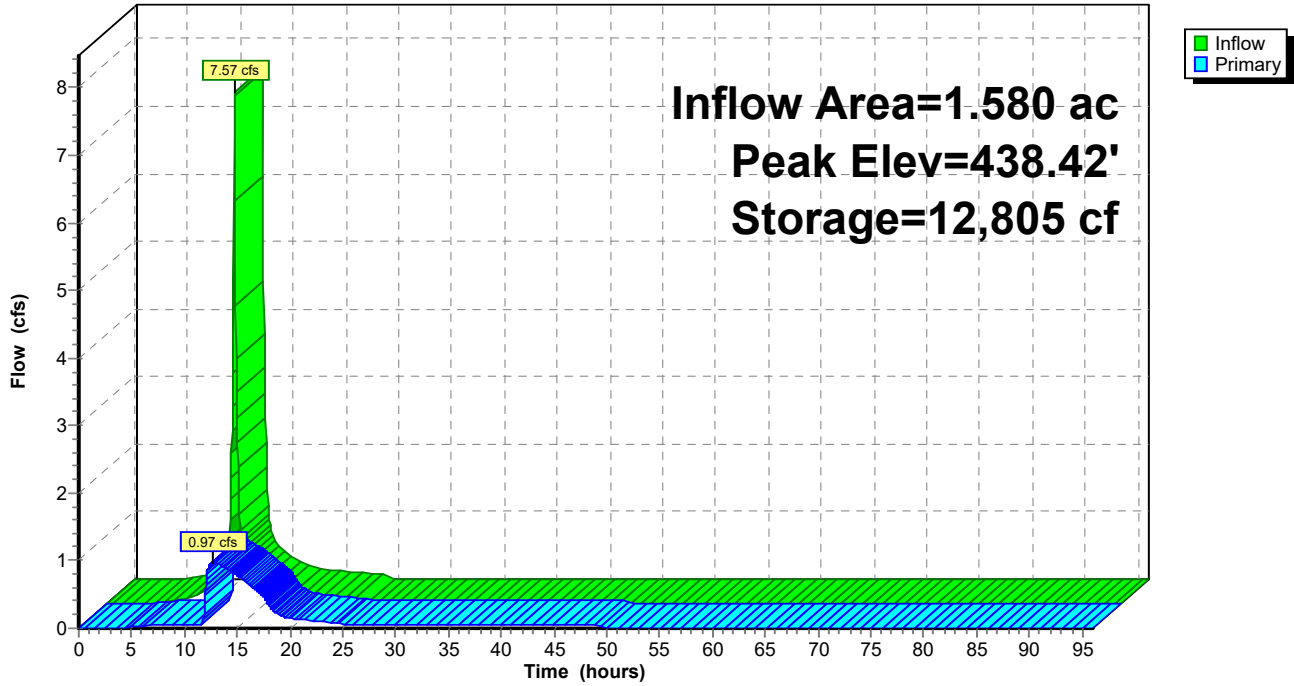
Device	Routing	Invert	Outlet Devices
#1	Primary	428.00'	24.0" Round Culvert L= 116.0' CPP, square edge headwall, Ke= 0.500 Inlet / Outlet Invert= 428.00' / 425.00' S= 0.0259 '/' Cc= 0.900 n= 0.013 Corrugated PE, smooth interior, Flow Area= 3.14 sf
#2	Device 1	440.00'	24.0" x 48.0" Horiz. Grate C= 0.600 Limited to weir flow at low heads
#3	Device 1	431.20'	6.0" Vert. Underdrain Inlet C= 0.600
#4	Device 3	437.00'	0.250 in/hr Exfiltration through media over Surface area
#5	Device 1	437.50'	6.0" Horiz. Orifice at 6" of Ponding C= 0.600 Limited to weir flow at low heads
#6	Device 1	438.50'	2.0' long Sharp-Crested Rectangular Weir 2 End Contraction(s) 0.5' Crest Height

Primary OutFlow Max=0.97 cfs @ 12.66 hrs HW=438.42' TW=0.00' (Dynamic Tailwater)

- 1=Culvert (Passes 0.97 cfs of 46.44 cfs potential flow)
- 2=Grate (Controls 0.00 cfs)
- 3=Underdrain Inlet (Passes 0.06 cfs of 2.50 cfs potential flow)
- 4=Exfiltration through media (Exfiltration Controls 0.06 cfs)
- 5=Orifice at 6" of Ponding (Orifice Controls 0.91 cfs @ 4.63 fps)
- 6=Sharp-Crested Rectangular Weir (Controls 0.00 cfs)

Pond BIO2:

Hydrograph



2021-11-08 Proposed Conditions - Building to BioType III 24-hr 100-yr storm Rainfall=8.37"

Prepared by Langan Eng & Env Svcs, Inc

Printed 11/8/2021

HydroCAD® 10.00-18 s/n 11011 © 2016 HydroCAD Software Solutions LLC

Page 26

Time span=0.00-96.00 hrs, dt=0.05 hrs, 1921 points
Runoff by SCS TR-20 method, UH=SCS, Weighted-CN
Reach routing by Dyn-Stor-Ind method - Pond routing by Dyn-Stor-Ind method

Subcatchment101: Runoff Area=8.580 ac 67.83% Impervious Runoff Depth=7.29"
Tc=6.0 min CN=91 Runoff=66.26 cfs 5.212 af

Subcatchment102: Runoff Area=1.580 ac 63.92% Impervious Runoff Depth=7.17"
Tc=6.0 min CN=90 Runoff=12.09 cfs 0.944 af

Subcatchment103: Runoff Area=1.010 ac 30.69% Impervious Runoff Depth=6.33"
Tc=6.0 min CN=83 Runoff=7.11 cfs 0.533 af

Subcatchment104: Runoff Area=2.230 ac 0.00% Impervious Runoff Depth=5.61"
Tc=6.0 min CN=77 Runoff=14.23 cfs 1.043 af

Subcatchment200: Runoff Area=0.440 ac 0.00% Impervious Runoff Depth=5.73"
Flow Length=100' Slope=0.0400 '/' Tc=16.4 min CN=78 Runoff=2.14 cfs 0.210 af

Reach DP-1: Eastern Property Line Inflow=31.70 cfs 7.733 af
Outflow=31.70 cfs 7.733 af

Reach DP-2: Western Property Line Inflow=2.14 cfs 0.210 af
Outflow=2.14 cfs 0.210 af

Pond BIO1: Peak Elev=441.09' Storage=112,674 cf Inflow=66.26 cfs 5.212 af
Outflow=18.09 cfs 5.213 af

Pond BIO2: Peak Elev=438.98' Storage=18,629 cf Inflow=12.09 cfs 0.944 af
Outflow=3.50 cfs 0.944 af

Total Runoff Area = 13.840 ac Runoff Volume = 7.943 af Average Runoff Depth = 6.89"
48.41% Pervious = 6.700 ac 51.59% Impervious = 7.140 ac

Summary for Subcatchment 101:

Runoff = 66.26 cfs @ 12.09 hrs, Volume= 5.212 af, Depth= 7.29"

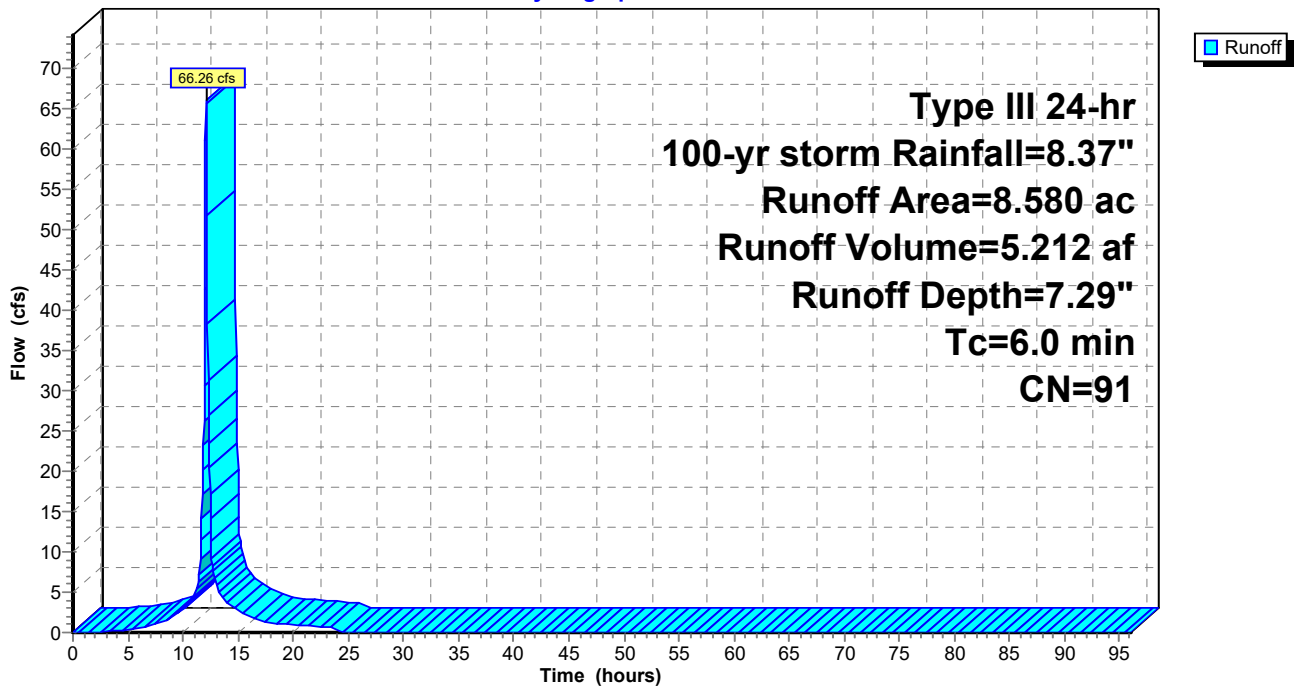
Runoff by SCS TR-20 method, UH=SCS, Weighted-CN, Time Span= 0.00-96.00 hrs, dt= 0.05 hrs
 Type III 24-hr 100-yr storm Rainfall=8.37"

Area (ac)	CN	Description
* 5.820	98	Impervious Surface
0.280	73	Woods, Fair, HSG C
1.220	79	Pasture/grassland/range, Fair, HSG C
* 0.760	71	Bioretention Meadow Mix
0.000	79	Woods, Fair, HSG D
0.500	84	Pasture/grassland/range, Fair, HSG D
8.580	91	Weighted Average
2.760		32.17% Pervious Area
5.820		67.83% Impervious Area

Tc (min)	Length (feet)	Slope (ft/ft)	Velocity (ft/sec)	Capacity (cfs)	Description
6.0					Direct Entry,

Subcatchment 101:

Hydrograph



Summary for Subcatchment 102:

Runoff = 12.09 cfs @ 12.09 hrs, Volume= 0.944 af, Depth= 7.17"

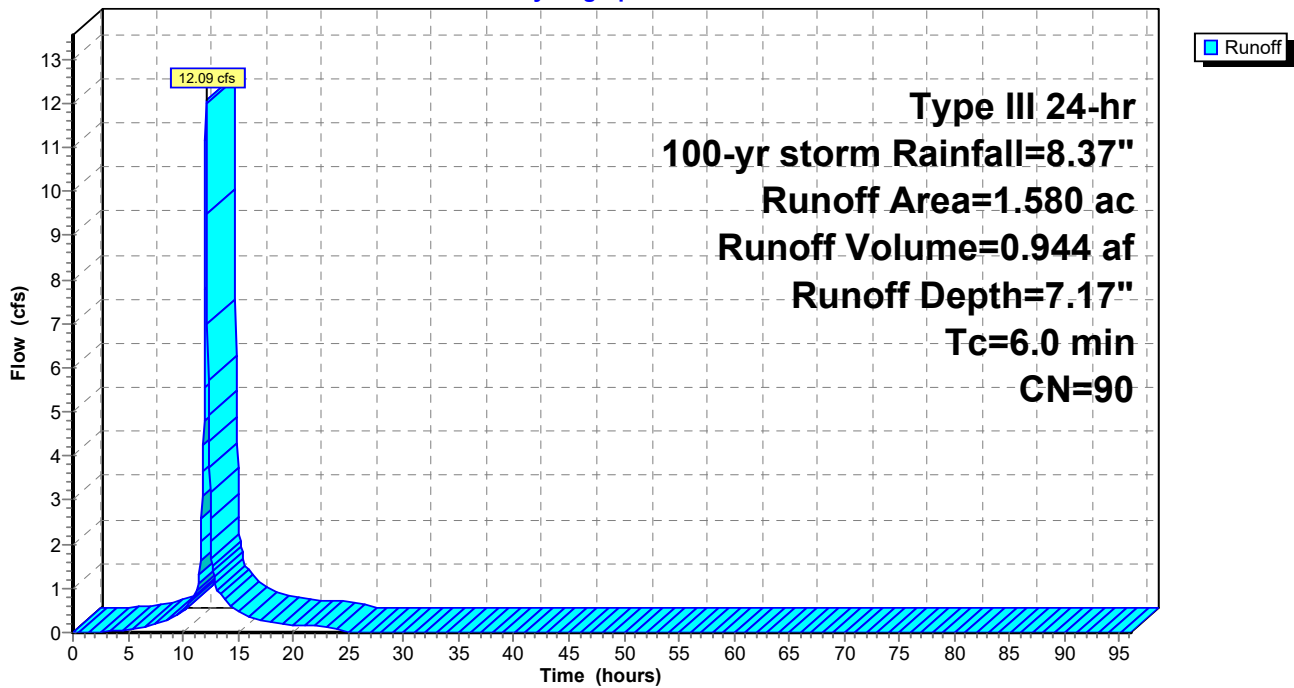
Runoff by SCS TR-20 method, UH=SCS, Weighted-CN, Time Span= 0.00-96.00 hrs, dt= 0.05 hrs
 Type III 24-hr 100-yr storm Rainfall=8.37"

Area (ac)	CN	Description
* 1.010	98	Impervious Surface
0.000	73	Woods, Fair, HSG C
0.390	79	Pasture/grassland/range, Fair, HSG C
* 0.180	71	Bioretention Meadow Mix
0.000	79	Woods, Fair, HSG D
0.000	84	Pasture/grassland/range, Fair, HSG D
1.580	90	Weighted Average
0.570		36.08% Pervious Area
1.010		63.92% Impervious Area

Tc (min)	Length (feet)	Slope (ft/ft)	Velocity (ft/sec)	Capacity (cfs)	Description
6.0					Direct Entry,

Subcatchment 102:

Hydrograph



Summary for Subcatchment 103:

Runoff = 7.11 cfs @ 12.09 hrs, Volume= 0.533 af, Depth= 6.33"

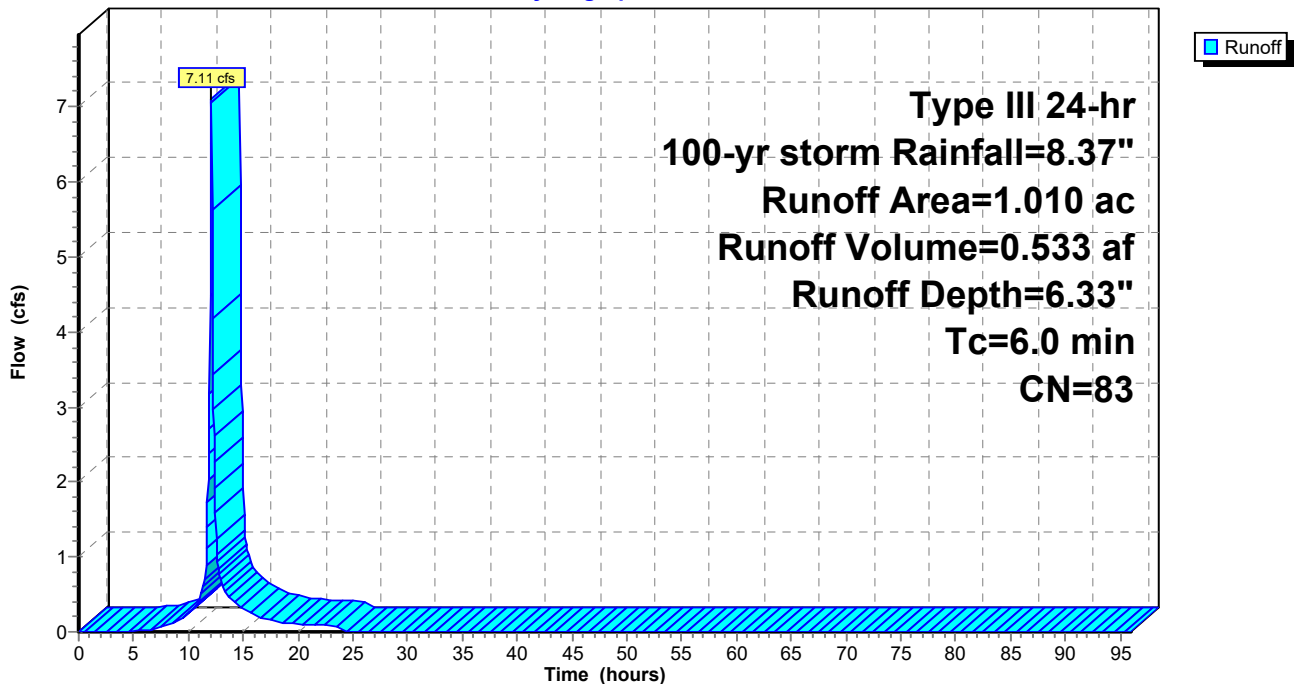
Runoff by SCS TR-20 method, UH=SCS, Weighted-CN, Time Span= 0.00-96.00 hrs, dt= 0.05 hrs
 Type III 24-hr 100-yr storm Rainfall=8.37"

Area (ac)	CN	Description
* 0.310	98	Impervious Surface
0.320	73	Woods, Fair, HSG C
0.380	79	Pasture/grassland/range, Fair, HSG C
0.000	79	Woods, Fair, HSG D
0.000	84	Pasture/grassland/range, Fair, HSG D
1.010	83	Weighted Average
0.700		69.31% Pervious Area
0.310		30.69% Impervious Area

Tc (min)	Length (feet)	Slope (ft/ft)	Velocity (ft/sec)	Capacity (cfs)	Description
6.0					Direct Entry,

Subcatchment 103:

Hydrograph



Summary for Subcatchment 104:

Runoff = 14.23 cfs @ 12.09 hrs, Volume= 1.043 af, Depth= 5.61"

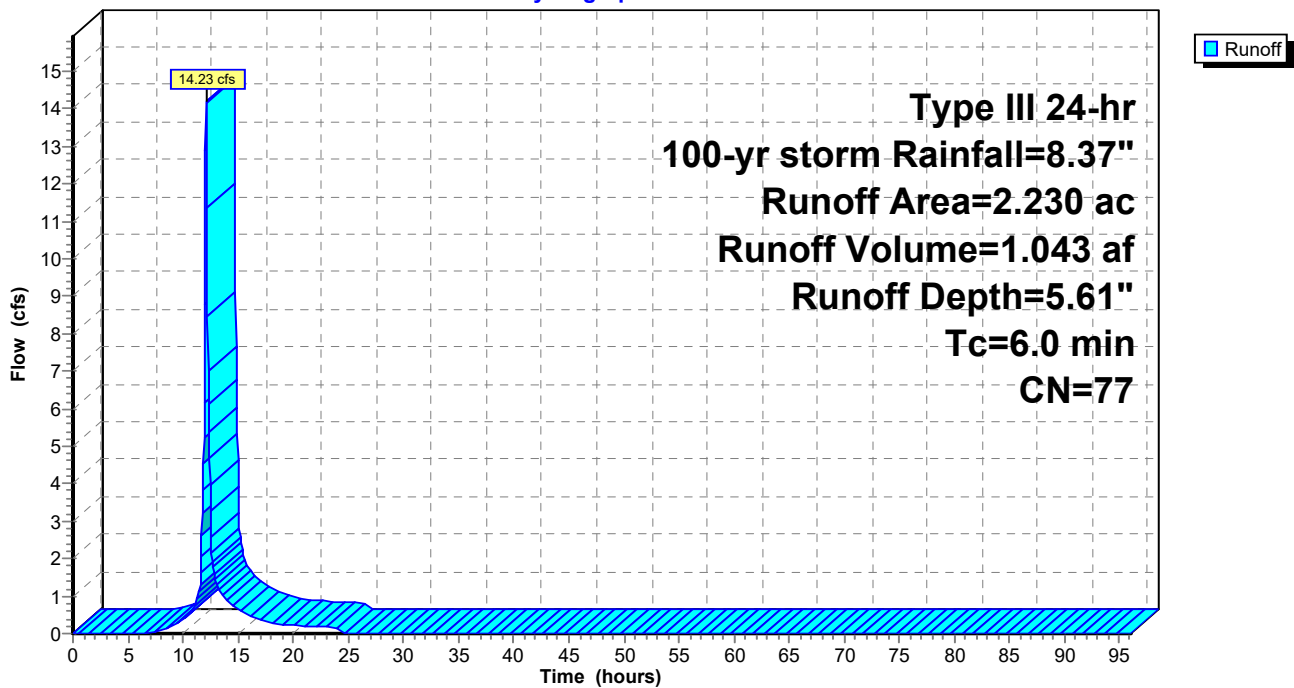
Runoff by SCS TR-20 method, UH=SCS, Weighted-CN, Time Span= 0.00-96.00 hrs, dt= 0.05 hrs
 Type III 24-hr 100-yr storm Rainfall=8.37"

Area (ac)	CN	Description
* 0.000	98	Impervious Surface
0.730	73	Woods, Fair, HSG C
1.500	79	Pasture/grassland/range, Fair, HSG C
0.000	79	Woods, Fair, HSG D
0.000	84	Pasture/grassland/range, Fair, HSG D
2.230	77	Weighted Average
2.230		100.00% Pervious Area

Tc (min)	Length (feet)	Slope (ft/ft)	Velocity (ft/sec)	Capacity (cfs)	Description
6.0					Direct Entry,

Subcatchment 104:

Hydrograph



Summary for Subcatchment 200:

Runoff = 2.14 cfs @ 12.22 hrs, Volume= 0.210 af, Depth= 5.73"

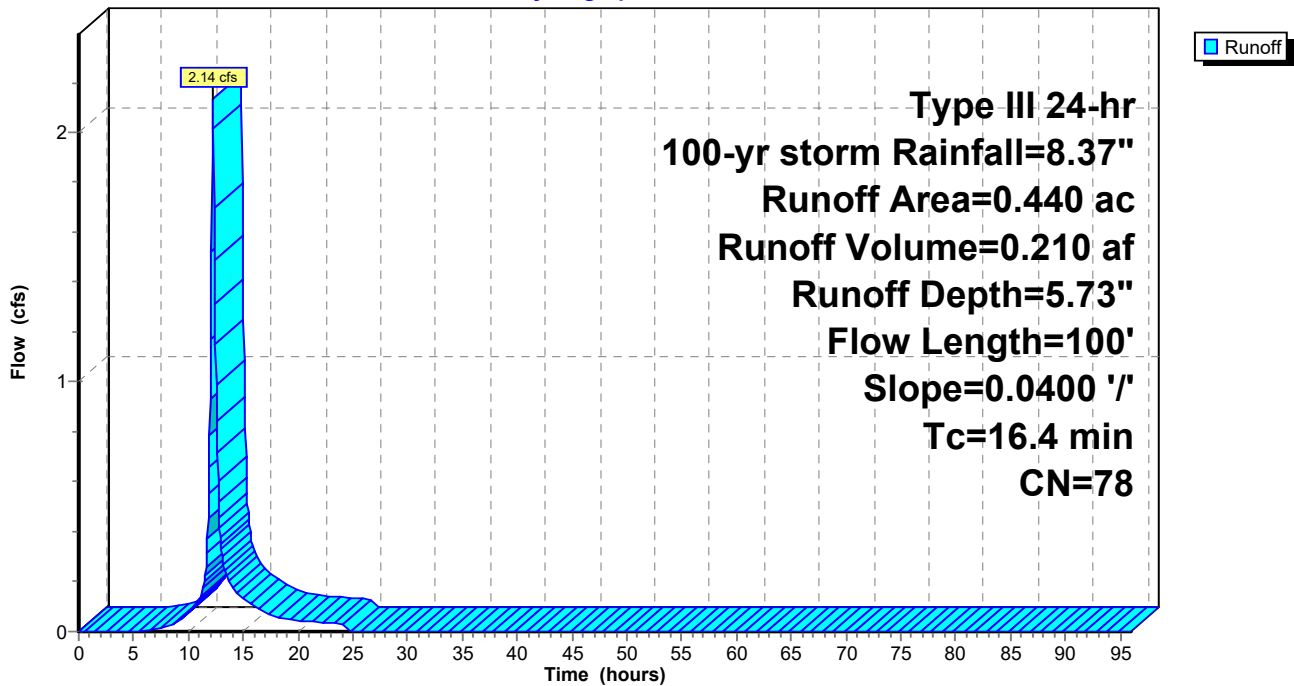
Runoff by SCS TR-20 method, UH=SCS, Weighted-CN, Time Span= 0.00-96.00 hrs, dt= 0.05 hrs
 Type III 24-hr 100-yr storm Rainfall=8.37"

Area (ac)	CN	Description
0.060	73	Woods, Fair, HSG C
0.000	79	Pasture/grassland/range, Fair, HSG C
0.380	79	Woods, Fair, HSG D
0.000	84	Pasture/grassland/range, Fair, HSG D
0.440	78	Weighted Average
0.440		100.00% Pervious Area

Tc (min)	Length (feet)	Slope (ft/ft)	Velocity (ft/sec)	Capacity (cfs)	Description
16.4	100	0.0400	0.10		Sheet Flow, A-B Woods: Light underbrush n= 0.400 P2= 3.16"

Subcatchment 200:

Hydrograph



Summary for Reach DP-1: Eastern Property Line

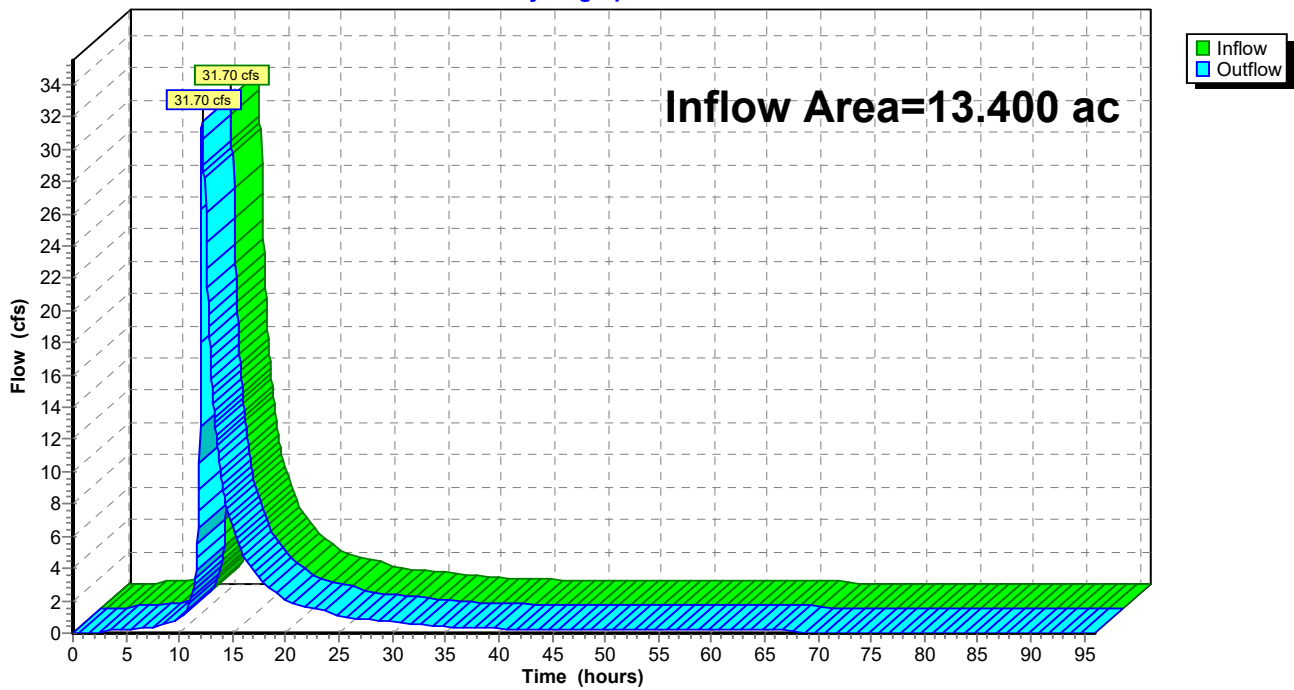
[40] Hint: Not Described (Outflow=Inflow)

Inflow Area = 13.400 ac, 53.28% Impervious, Inflow Depth = 6.93" for 100-yr storm event
Inflow = 31.70 cfs @ 12.12 hrs, Volume= 7.733 af
Outflow = 31.70 cfs @ 12.12 hrs, Volume= 7.733 af, Atten= 0%, Lag= 0.0 min

Routing by Dyn-Stor-Ind method, Time Span= 0.00-96.00 hrs, dt= 0.05 hrs

Reach DP-1: Eastern Property Line

Hydrograph



Summary for Reach DP-2: Western Property Line

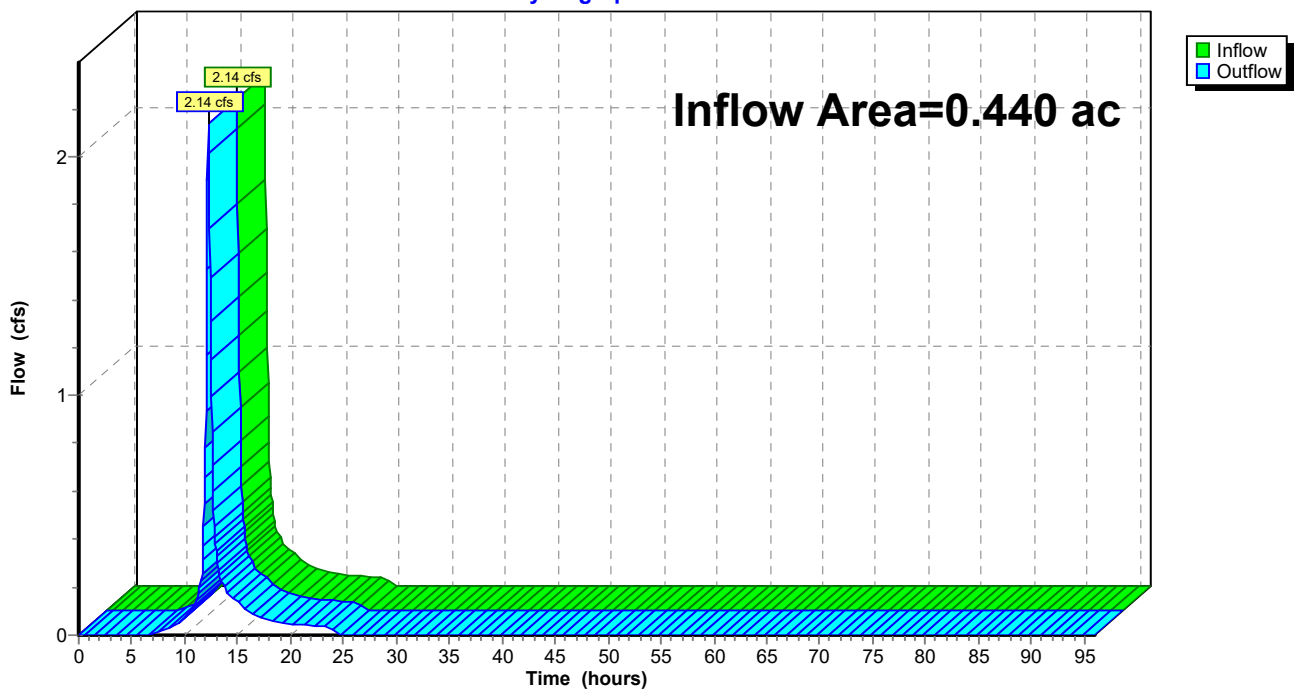
[40] Hint: Not Described (Outflow=Inflow)

Inflow Area = 0.440 ac, 0.00% Impervious, Inflow Depth = 5.73" for 100-yr storm event
Inflow = 2.14 cfs @ 12.22 hrs, Volume= 0.210 af
Outflow = 2.14 cfs @ 12.22 hrs, Volume= 0.210 af, Atten= 0%, Lag= 0.0 min

Routing by Dyn-Stor-Ind method, Time Span= 0.00-96.00 hrs, dt= 0.05 hrs

Reach DP-2: Western Property Line

Hydrograph



Summary for Pond BIO1:

Inflow Area = 8.580 ac, 67.83% Impervious, Inflow Depth = 7.29" for 100-yr storm event
 Inflow = 66.26 cfs @ 12.09 hrs, Volume= 5.212 af
 Outflow = 18.09 cfs @ 12.44 hrs, Volume= 5.213 af, Atten= 73%, Lag= 21.1 min
 Primary = 18.09 cfs @ 12.44 hrs, Volume= 5.213 af

Routing by Dyn-Stor-Ind method, Time Span= 0.00-96.00 hrs, dt= 0.05 hrs
 Peak Elev= 441.09' @ 12.44 hrs Surf.Area= 39,890 sf Storage= 112,674 cf

Plug-Flow detention time= 443.9 min calculated for 5.210 af (100% of inflow)
 Center-of-Mass det. time= 445.1 min (1,216.4 - 771.3)

Volume	Invert	Avail.Storage	Storage Description
#1	438.00'	149,885 cf	Custom Stage Data (Prismatic) Listed below (Recalc)
Elevation (feet)	Surf.Area (sq-ft)	Inc.Store (cubic-feet)	Cum.Store (cubic-feet)
438.00	33,100	0	0
439.00	35,230	34,165	34,165
440.00	37,430	36,330	70,495
441.00	39,680	38,555	109,050
442.00	41,990	40,835	149,885

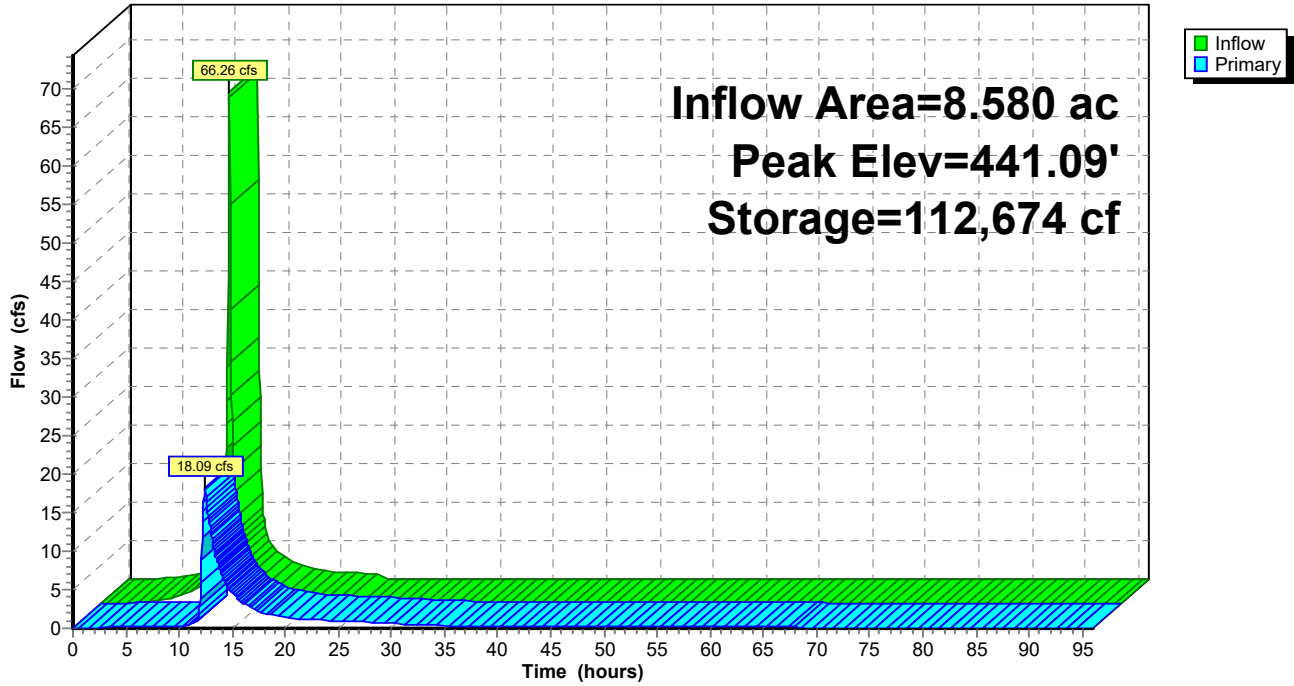
Device	Routing	Invert	Outlet Devices
#1	Primary	429.50'	24.0" Round Culvert L= 139.0' CPP, projecting, no headwall, Ke= 0.900 Inlet / Outlet Invert= 429.50' / 426.30' S= 0.0230 '/' Cc= 0.900 n= 0.013 Corrugated PE, smooth interior, Flow Area= 3.14 sf
#2	Device 1	441.00'	24.0" x 48.0" Horiz. Grate C= 0.600 Limited to weir flow at low heads
#3	Device 1	431.90'	6.0" Vert. Underdrain Inlet C= 0.600
#4	Device 3	438.00'	0.250 in/hr Exfiltration through media over Surface area
#5	Device 1	438.50'	6.0" Vert. Orifice at 6" of ponding C= 0.600
#6	Device 1	439.50'	2.0' long Sharp-Crested Rectangular Weir 2 End Contraction(s) 0.5' Crest Height

Primary OutFlow Max=18.05 cfs @ 12.44 hrs HW=441.09' TW=0.00' (Dynamic Tailwater)

- 1=Culvert (Passes 18.05 cfs of 38.86 cfs potential flow)
- 2=Grate (Weir Controls 1.06 cfs @ 0.98 fps)
- 3=Underdrain Inlet (Passes 0.23 cfs of 2.83 cfs potential flow)
- 4=Exfiltration through media (Exfiltration Controls 0.23 cfs)
- 5=Orifice at 6" of ponding (Orifice Controls 1.45 cfs @ 7.37 fps)
- 6=Sharp-Crested Rectangular Weir (Weir Controls 15.32 cfs @ 5.73 fps)

Pond BIO1:

Hydrograph



Summary for Pond BIO2:

Inflow Area = 1.580 ac, 63.92% Impervious, Inflow Depth = 7.17" for 100-yr storm event
 Inflow = 12.09 cfs @ 12.09 hrs, Volume= 0.944 af
 Outflow = 3.50 cfs @ 12.42 hrs, Volume= 0.944 af, Atten= 71%, Lag= 20.1 min
 Primary = 3.50 cfs @ 12.42 hrs, Volume= 0.944 af

Routing by Dyn-Stor-Ind method, Time Span= 0.00-96.00 hrs, dt= 0.05 hrs
 Peak Elev= 438.98' @ 12.42 hrs Surf.Area= 10,995 sf Storage= 18,629 cf

Plug-Flow detention time= 263.0 min calculated for 0.944 af (100% of inflow)
 Center-of-Mass det. time= 263.7 min (1,038.3 - 774.6)

Volume	Invert	Avail.Storage	Storage Description
#1	437.00'	44,305 cf	Custom Stage Data (Prismatic) Listed below (Recalc)
Elevation (feet)	Surf.Area (sq-ft)	Inc.Store (cubic-feet)	Cum.Store (cubic-feet)
437.00	7,883	0	0
438.00	9,430	8,657	8,657
439.00	11,033	10,232	18,888
440.00	12,700	11,867	30,755
441.00	14,400	13,550	44,305

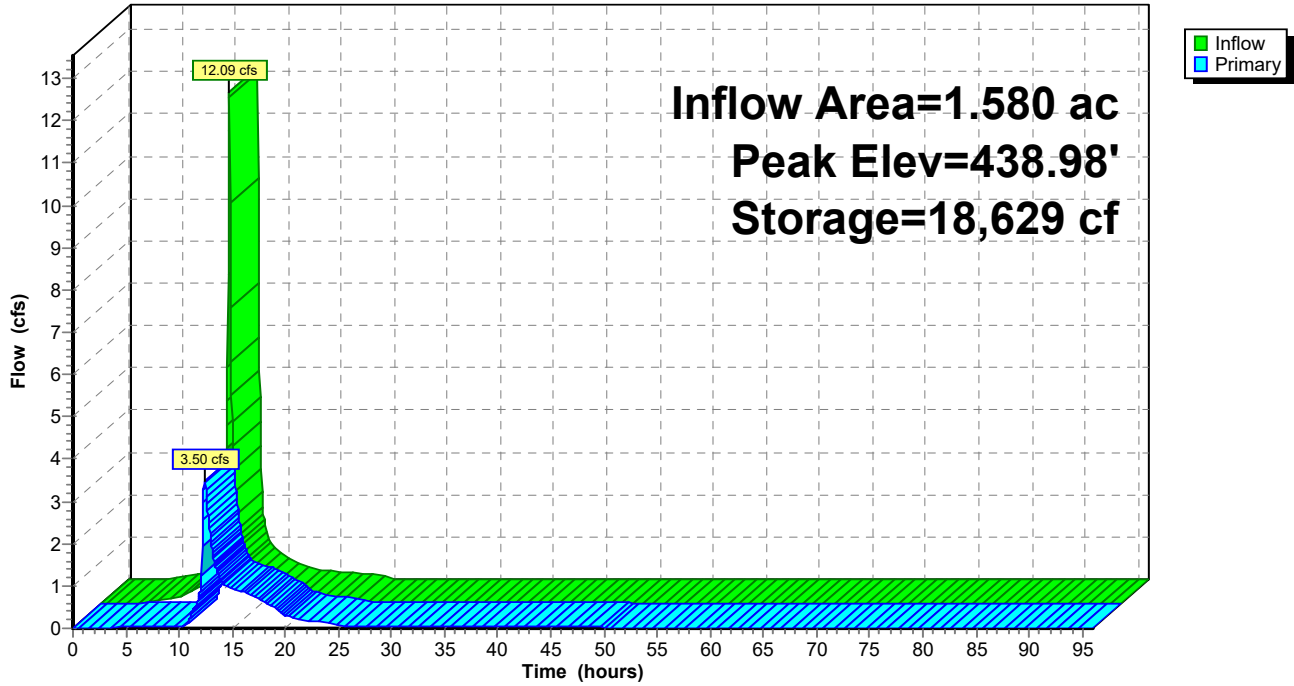
Device	Routing	Invert	Outlet Devices
#1	Primary	428.00'	24.0" Round Culvert L= 116.0' CPP, square edge headwall, Ke= 0.500 Inlet / Outlet Invert= 428.00' / 425.00' S= 0.0259 '/' Cc= 0.900 n= 0.013 Corrugated PE, smooth interior, Flow Area= 3.14 sf
#2	Device 1	440.00'	24.0" x 48.0" Horiz. Grate C= 0.600 Limited to weir flow at low heads
#3	Device 1	431.20'	6.0" Vert. Underdrain Inlet C= 0.600
#4	Device 3	437.00'	0.250 in/hr Exfiltration through media over Surface area
#5	Device 1	437.50'	6.0" Horiz. Orifice at 6" of Ponding C= 0.600 Limited to weir flow at low heads
#6	Device 1	438.50'	2.0' long Sharp-Crested Rectangular Weir 2 End Contraction(s) 0.5' Crest Height

Primary OutFlow Max=3.49 cfs @ 12.42 hrs HW=438.98' TW=0.00' (Dynamic Tailwater)

- 1=Culvert (Passes 3.49 cfs of 47.78 cfs potential flow)
- 2=Grate (Controls 0.00 cfs)
- 3=Underdrain Inlet (Passes 0.06 cfs of 2.59 cfs potential flow)
- 4=Exfiltration through media (Exfiltration Controls 0.06 cfs)
- 5=Orifice at 6" of Ponding (Orifice Controls 1.15 cfs @ 5.85 fps)
- 6=Sharp-Crested Rectangular Weir (Weir Controls 2.28 cfs @ 2.52 fps)

Pond BIO2:

Hydrograph



Time span=0.00-96.00 hrs, dt=0.05 hrs, 1921 points
Runoff by SCS TR-20 method, UH=SCS, Weighted-CN
Reach routing by Dyn-Stor-Ind method - Pond routing by Dyn-Stor-Ind method

Subcatchment101:	Runoff Area=8.580 ac 67.83% Impervious Runoff Depth=0.66" Tc=6.0 min CN=91 Runoff=6.48 cfs 0.472 af
Subcatchment102:	Runoff Area=1.580 ac 63.92% Impervious Runoff Depth=0.61" Tc=6.0 min CN=90 Runoff=1.09 cfs 0.080 af
Subcatchment103:	Runoff Area=1.010 ac 30.69% Impervious Runoff Depth=0.32" Tc=6.0 min CN=83 Runoff=0.32 cfs 0.027 af
Subcatchment104:	Runoff Area=2.230 ac 0.00% Impervious Runoff Depth=0.17" Tc=6.0 min CN=77 Runoff=0.24 cfs 0.032 af
Subcatchment200:	Runoff Area=0.440 ac 0.00% Impervious Runoff Depth=0.19" Flow Length=100' Slope=0.0400 '/' Tc=16.4 min CN=78 Runoff=0.05 cfs 0.007 af
Reach DP-1: Eastern Property Line	Inflow=0.79 cfs 0.611 af Outflow=0.79 cfs 0.611 af
Reach DP-2: Western Property Line	Inflow=0.05 cfs 0.007 af Outflow=0.05 cfs 0.007 af
Pond BIO1:	Peak Elev=438.38' Storage=12,613 cf Inflow=6.48 cfs 0.472 af Outflow=0.20 cfs 0.472 af
Pond BIO2:	Peak Elev=437.23' Storage=1,876 cf Inflow=1.09 cfs 0.080 af Outflow=0.05 cfs 0.080 af

Total Runoff Area = 13.840 ac Runoff Volume = 0.617 af Average Runoff Depth = 0.54"
48.41% Pervious = 6.700 ac 51.59% Impervious = 7.140 ac

Summary for Subcatchment 101:

Runoff = 6.48 cfs @ 12.09 hrs, Volume= 0.472 af, Depth= 0.66"

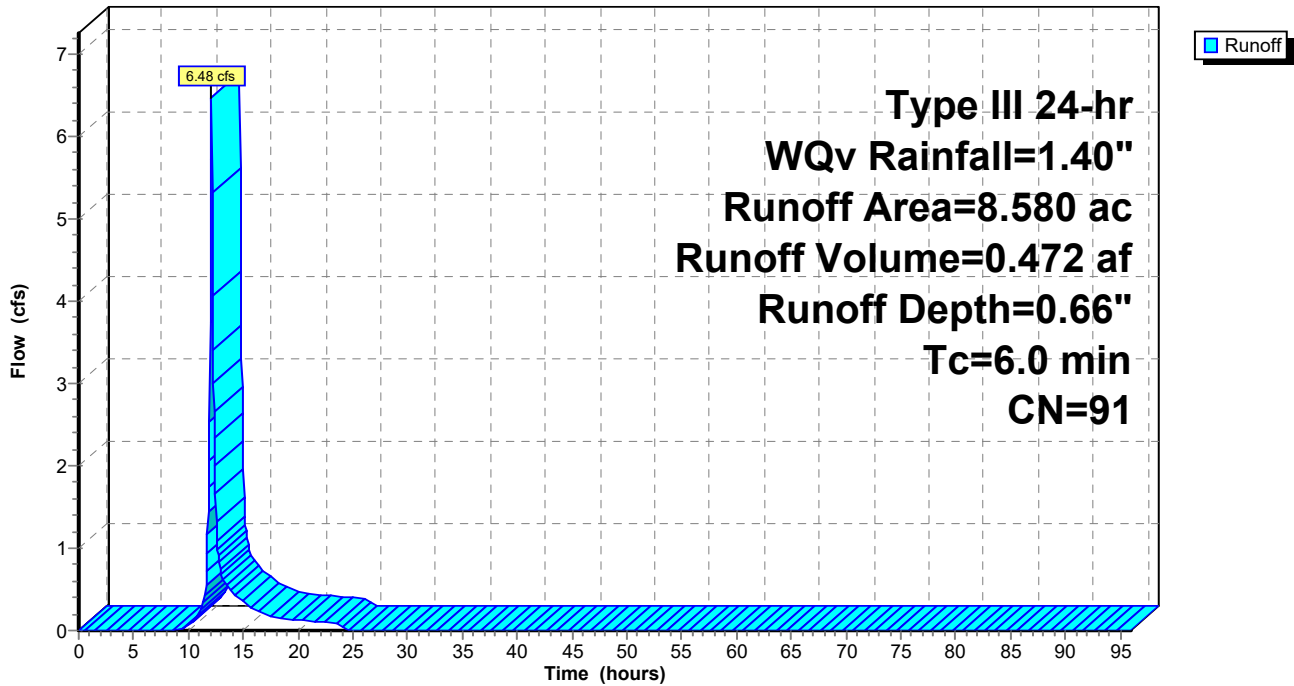
Runoff by SCS TR-20 method, UH=SCS, Weighted-CN, Time Span= 0.00-96.00 hrs, dt= 0.05 hrs
Type III 24-hr WQv Rainfall=1.40"

Area (ac)	CN	Description
* 5.820	98	Impervious Surface
0.280	73	Woods, Fair, HSG C
1.220	79	Pasture/grassland/range, Fair, HSG C
* 0.760	71	Bioretention Meadow Mix
0.000	79	Woods, Fair, HSG D
0.500	84	Pasture/grassland/range, Fair, HSG D
8.580	91	Weighted Average
2.760		32.17% Pervious Area
5.820		67.83% Impervious Area

Tc (min)	Length (feet)	Slope (ft/ft)	Velocity (ft/sec)	Capacity (cfs)	Description
6.0					Direct Entry,

Subcatchment 101:

Hydrograph



Summary for Subcatchment 102:

Runoff = 1.09 cfs @ 12.10 hrs, Volume= 0.080 af, Depth= 0.61"

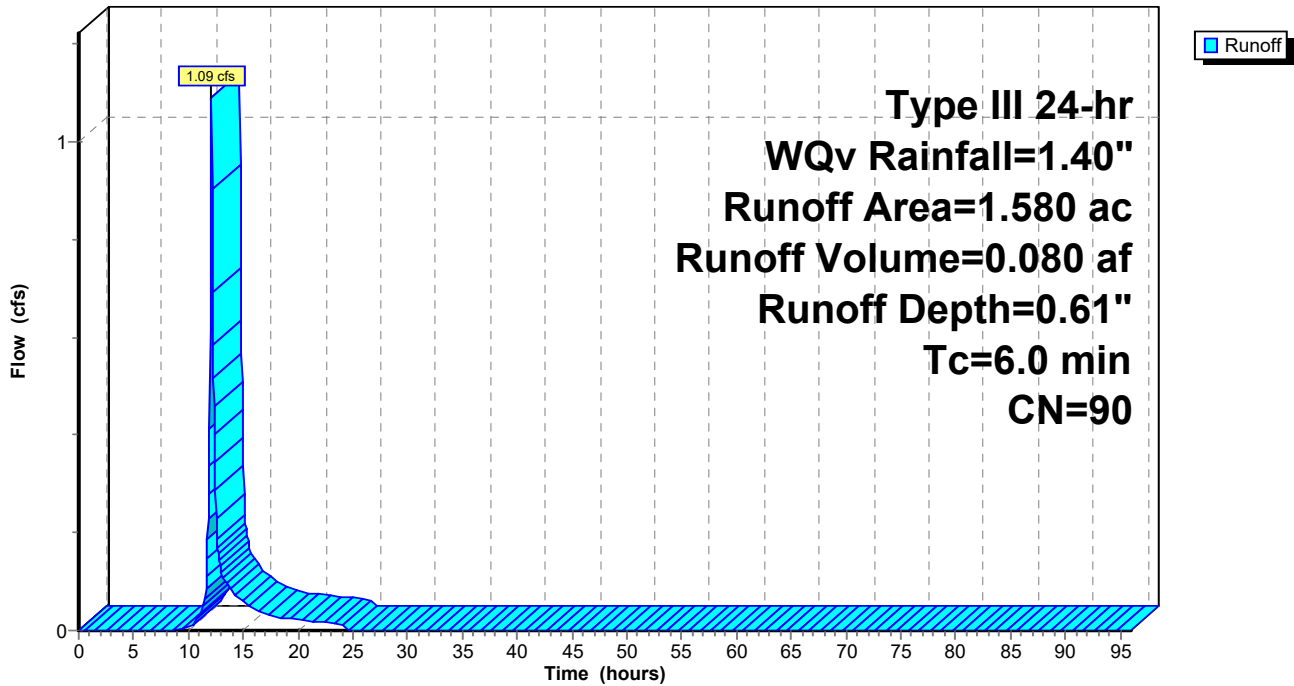
Runoff by SCS TR-20 method, UH=SCS, Weighted-CN, Time Span= 0.00-96.00 hrs, dt= 0.05 hrs
 Type III 24-hr WQv Rainfall=1.40"

Area (ac)	CN	Description
* 1.010	98	Impervious Surface
0.000	73	Woods, Fair, HSG C
0.390	79	Pasture/grassland/range, Fair, HSG C
* 0.180	71	Bioretention Meadow Mix
0.000	79	Woods, Fair, HSG D
0.000	84	Pasture/grassland/range, Fair, HSG D
1.580	90	Weighted Average
0.570		36.08% Pervious Area
1.010		63.92% Impervious Area

Tc (min)	Length (feet)	Slope (ft/ft)	Velocity (ft/sec)	Capacity (cfs)	Description
6.0					Direct Entry,

Subcatchment 102:

Hydrograph



Summary for Subcatchment 103:

Runoff = 0.32 cfs @ 12.11 hrs, Volume= 0.027 af, Depth= 0.32"

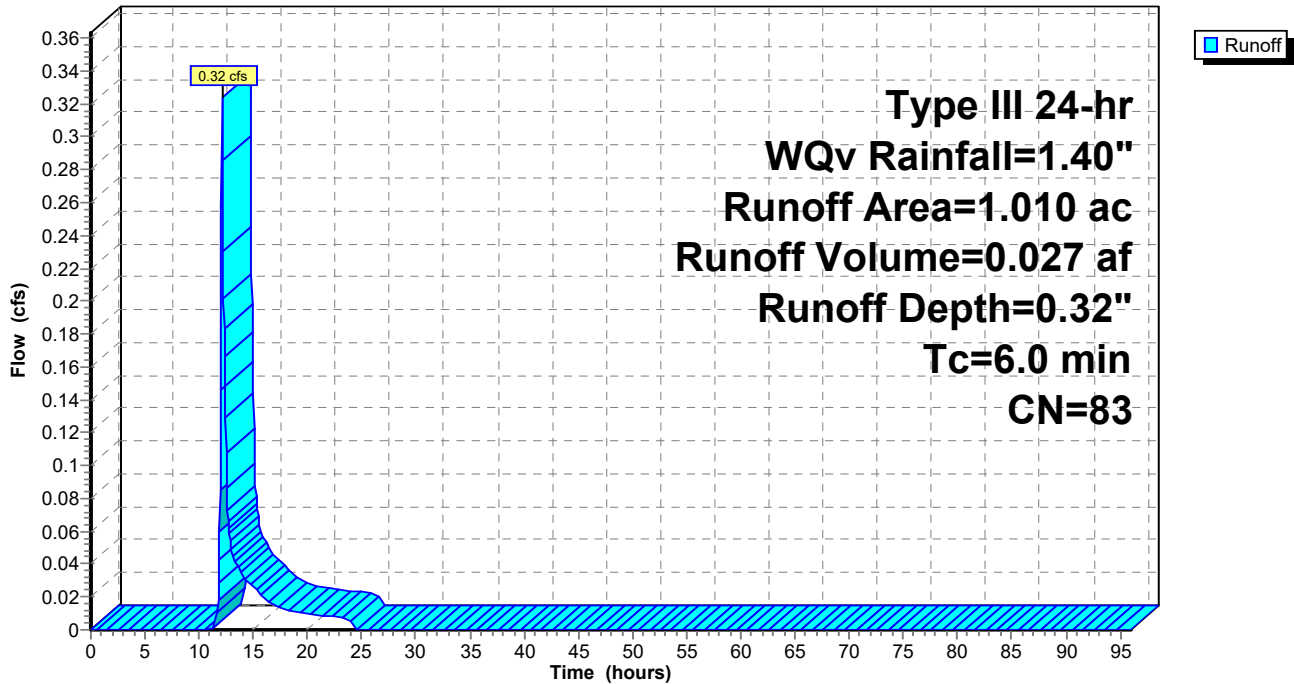
Runoff by SCS TR-20 method, UH=SCS, Weighted-CN, Time Span= 0.00-96.00 hrs, dt= 0.05 hrs
Type III 24-hr WQv Rainfall=1.40"

Area (ac)	CN	Description
* 0.310	98	Impervious Surface
0.320	73	Woods, Fair, HSG C
0.380	79	Pasture/grassland/range, Fair, HSG C
0.000	79	Woods, Fair, HSG D
0.000	84	Pasture/grassland/range, Fair, HSG D
1.010	83	Weighted Average
0.700		69.31% Pervious Area
0.310		30.69% Impervious Area

Tc (min)	Length (feet)	Slope (ft/ft)	Velocity (ft/sec)	Capacity (cfs)	Description
6.0					Direct Entry,

Subcatchment 103:

Hydrograph



Summary for Subcatchment 104:

Runoff = 0.24 cfs @ 12.15 hrs, Volume= 0.032 af, Depth= 0.17"

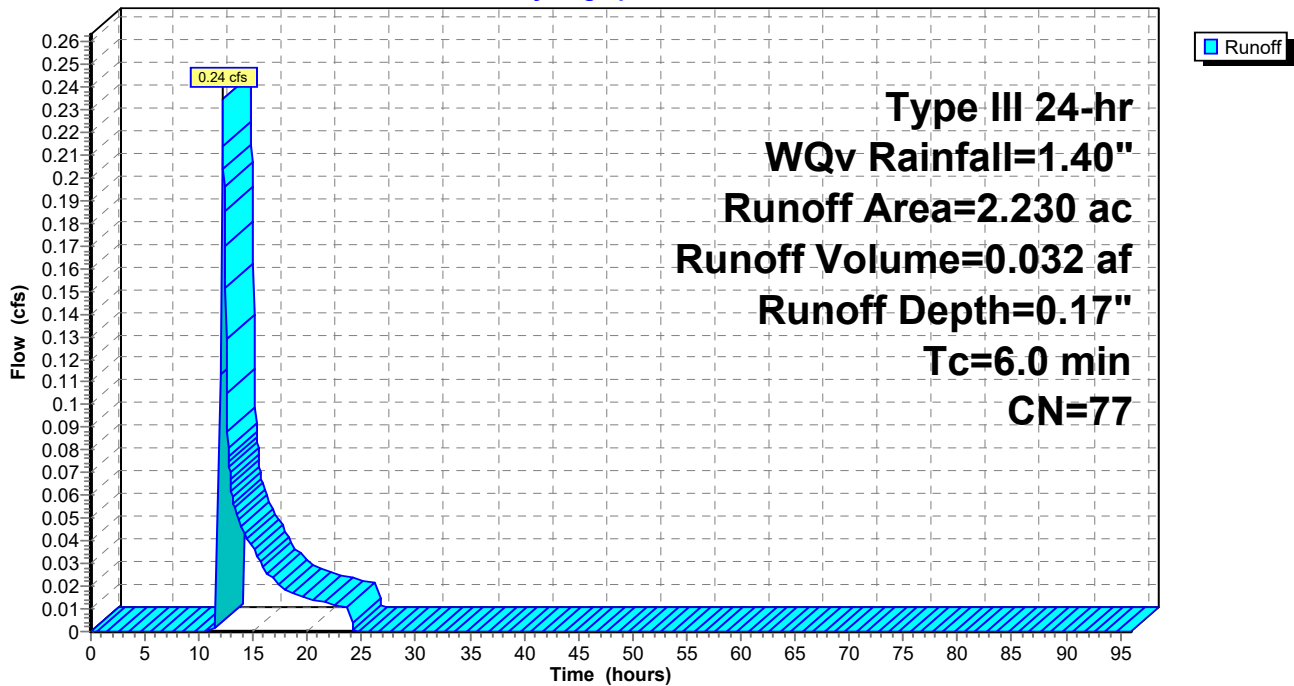
Runoff by SCS TR-20 method, UH=SCS, Weighted-CN, Time Span= 0.00-96.00 hrs, dt= 0.05 hrs
 Type III 24-hr WQv Rainfall=1.40"

Area (ac)	CN	Description
* 0.000	98	Impervious Surface
0.730	73	Woods, Fair, HSG C
1.500	79	Pasture/grassland/range, Fair, HSG C
0.000	79	Woods, Fair, HSG D
0.000	84	Pasture/grassland/range, Fair, HSG D
2.230	77	Weighted Average
2.230		100.00% Pervious Area

Tc (min)	Length (feet)	Slope (ft/ft)	Velocity (ft/sec)	Capacity (cfs)	Description
6.0					Direct Entry,

Subcatchment 104:

Hydrograph



Summary for Subcatchment 200:

Runoff = 0.05 cfs @ 12.34 hrs, Volume= 0.007 af, Depth= 0.19"

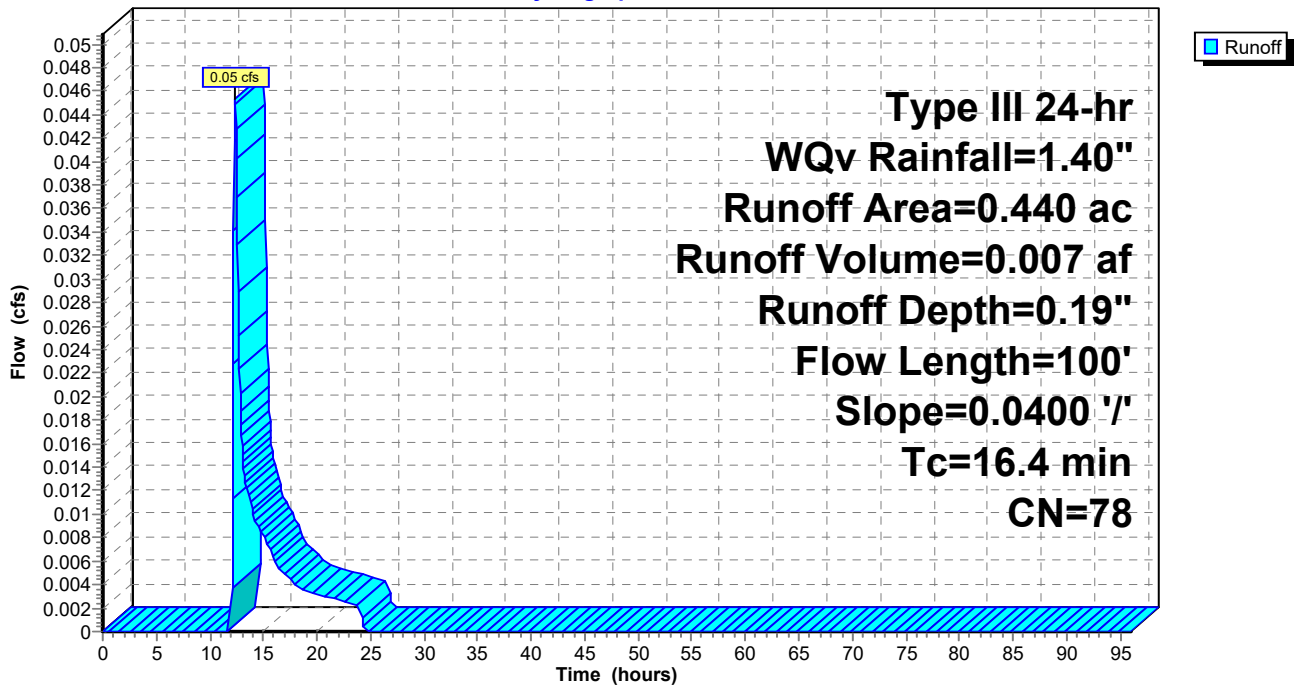
Runoff by SCS TR-20 method, UH=SCS, Weighted-CN, Time Span= 0.00-96.00 hrs, dt= 0.05 hrs
 Type III 24-hr WQv Rainfall=1.40"

Area (ac)	CN	Description
0.060	73	Woods, Fair, HSG C
0.000	79	Pasture/grassland/range, Fair, HSG C
0.380	79	Woods, Fair, HSG D
0.000	84	Pasture/grassland/range, Fair, HSG D
0.440	78	Weighted Average
0.440		100.00% Pervious Area

Tc (min)	Length (feet)	Slope (ft/ft)	Velocity (ft/sec)	Capacity (cfs)	Description
16.4	100	0.0400	0.10		Sheet Flow, A-B Woods: Light underbrush n= 0.400 P2= 3.16"

Subcatchment 200:

Hydrograph



Summary for Reach DP-1: Eastern Property Line

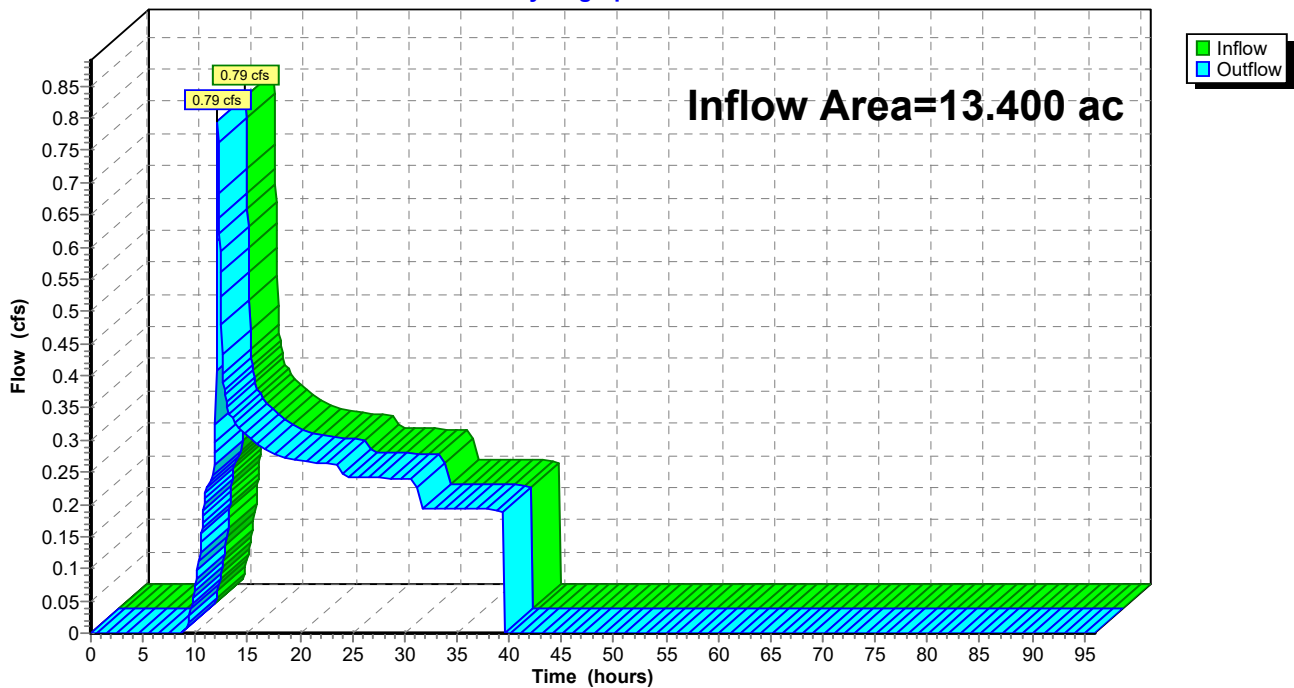
[40] Hint: Not Described (Outflow=Inflow)

Inflow Area = 13.400 ac, 53.28% Impervious, Inflow Depth = 0.55" for WQv event
Inflow = 0.79 cfs @ 12.12 hrs, Volume= 0.611 af
Outflow = 0.79 cfs @ 12.12 hrs, Volume= 0.611 af, Atten= 0%, Lag= 0.0 min

Routing by Dyn-Stor-Ind method, Time Span= 0.00-96.00 hrs, dt= 0.05 hrs

Reach DP-1: Eastern Property Line

Hydrograph



Summary for Reach DP-2: Western Property Line

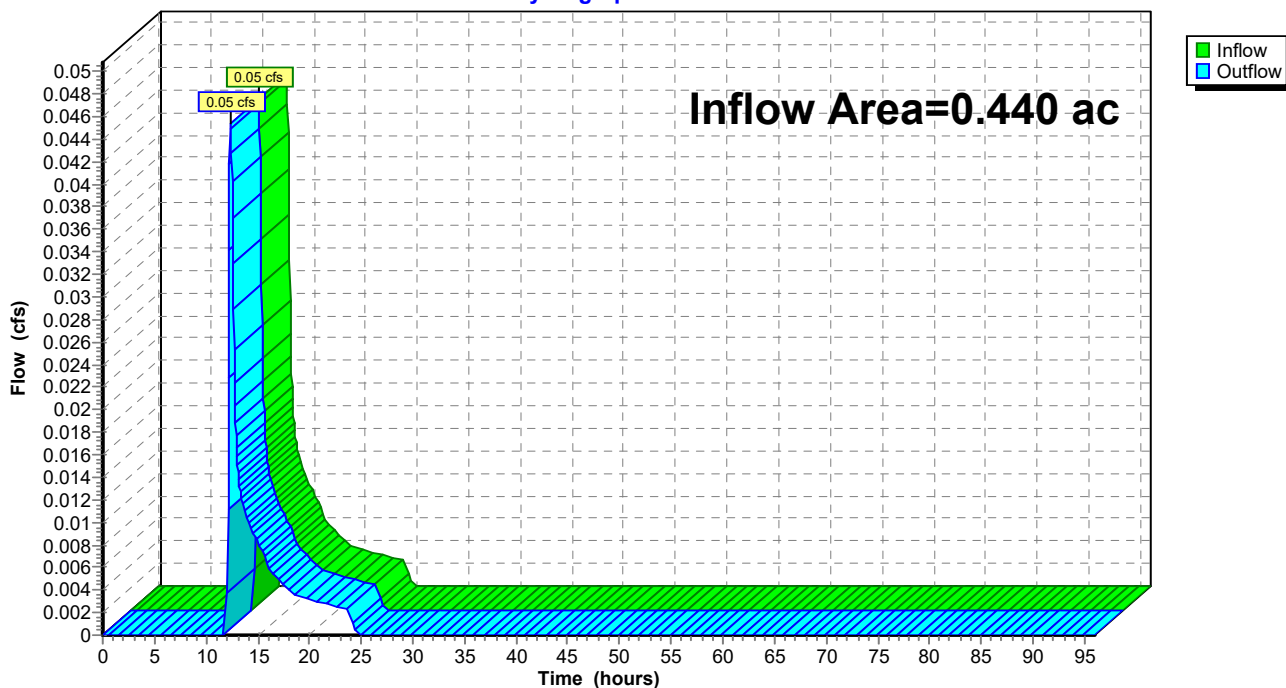
[40] Hint: Not Described (Outflow=Inflow)

Inflow Area = 0.440 ac, 0.00% Impervious, Inflow Depth = 0.19" for WQv event
Inflow = 0.05 cfs @ 12.34 hrs, Volume= 0.007 af
Outflow = 0.05 cfs @ 12.34 hrs, Volume= 0.007 af, Atten= 0%, Lag= 0.0 min

Routing by Dyn-Stor-Ind method, Time Span= 0.00-96.00 hrs, dt= 0.05 hrs

Reach DP-2: Western Property Line

Hydrograph



Summary for Pond BIO1:

Inflow Area = 8.580 ac, 67.83% Impervious, Inflow Depth = 0.66" for WQv event
 Inflow = 6.48 cfs @ 12.09 hrs, Volume= 0.472 af
 Outflow = 0.20 cfs @ 17.09 hrs, Volume= 0.472 af, Atten= 97%, Lag= 299.6 min
 Primary = 0.20 cfs @ 17.09 hrs, Volume= 0.472 af

Routing by Dyn-Stor-Ind method, Time Span= 0.00-96.00 hrs, dt= 0.05 hrs
 Peak Elev= 438.38' @ 17.09 hrs Surf.Area= 33,902 sf Storage= 12,613 cf

Plug-Flow detention time= (not calculated: outflow precedes inflow)
 Center-of-Mass det. time= 652.6 min (1,490.2 - 837.7)

Volume	Invert	Avail.Storage	Storage Description
#1	438.00'	149,885 cf	Custom Stage Data (Prismatic) Listed below (Recalc)
Elevation (feet)	Surf.Area (sq-ft)	Inc.Store (cubic-feet)	Cum.Store (cubic-feet)
438.00	33,100	0	0
439.00	35,230	34,165	34,165
440.00	37,430	36,330	70,495
441.00	39,680	38,555	109,050
442.00	41,990	40,835	149,885

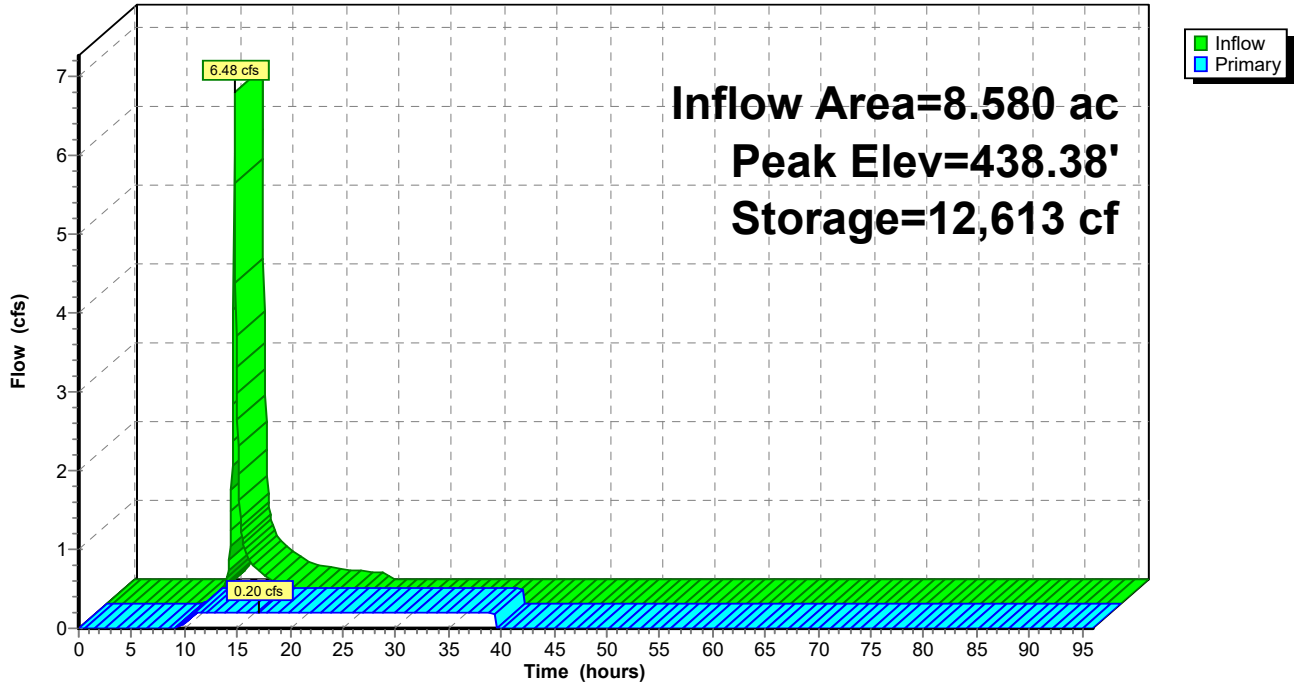
Device	Routing	Invert	Outlet Devices
#1	Primary	429.50'	24.0" Round Culvert L= 139.0' CPP, projecting, no headwall, Ke= 0.900 Inlet / Outlet Invert= 429.50' / 426.30' S= 0.0230 '/' Cc= 0.900 n= 0.013 Corrugated PE, smooth interior, Flow Area= 3.14 sf
#2	Device 1	441.00'	24.0" x 48.0" Horiz. Grate C= 0.600 Limited to weir flow at low heads
#3	Device 1	431.90'	6.0" Vert. Underdrain Inlet C= 0.600
#4	Device 3	438.00'	0.250 in/hr Exfiltration through media over Surface area
#5	Device 1	438.50'	6.0" Vert. Orifice at 6" of ponding C= 0.600
#6	Device 1	439.50'	2.0' long Sharp-Crested Rectangular Weir 2 End Contraction(s) 0.5' Crest Height

Primary OutFlow Max=0.20 cfs @ 17.09 hrs HW=438.38' TW=0.00' (Dynamic Tailwater)

- 1=Culvert (Passes 0.20 cfs of 33.52 cfs potential flow)
- 2=Grate (Controls 0.00 cfs)
- 3=Underdrain Inlet (Passes 0.20 cfs of 2.36 cfs potential flow)
- 4=Exfiltration through media (Exfiltration Controls 0.20 cfs)
- 5=Orifice at 6" of ponding (Controls 0.00 cfs)
- 6=Sharp-Crested Rectangular Weir(Controls 0.00 cfs)

Pond BIO1:

Hydrograph



Summary for Pond BIO2:

Inflow Area = 1.580 ac, 63.92% Impervious, Inflow Depth = 0.61" for WQv event
 Inflow = 1.09 cfs @ 12.10 hrs, Volume= 0.080 af
 Outflow = 0.05 cfs @ 15.79 hrs, Volume= 0.080 af, Atten= 96%, Lag= 221.5 min
 Primary = 0.05 cfs @ 15.79 hrs, Volume= 0.080 af

Routing by Dyn-Stor-Ind method, Time Span= 0.00-96.00 hrs, dt= 0.05 hrs
 Peak Elev= 437.23' @ 15.79 hrs Surf.Area= 8,243 sf Storage= 1,876 cf

Plug-Flow detention time= (not calculated: outflow precedes inflow)
 Center-of-Mass det. time= 411.3 min (1,254.9 - 843.6)

Volume	Invert	Avail.Storage	Storage Description
#1	437.00'	44,305 cf	Custom Stage Data (Prismatic) Listed below (Recalc)
Elevation (feet)	Surf.Area (sq-ft)	Inc.Store (cubic-feet)	Cum.Store (cubic-feet)
437.00	7,883	0	0
438.00	9,430	8,657	8,657
439.00	11,033	10,232	18,888
440.00	12,700	11,867	30,755
441.00	14,400	13,550	44,305

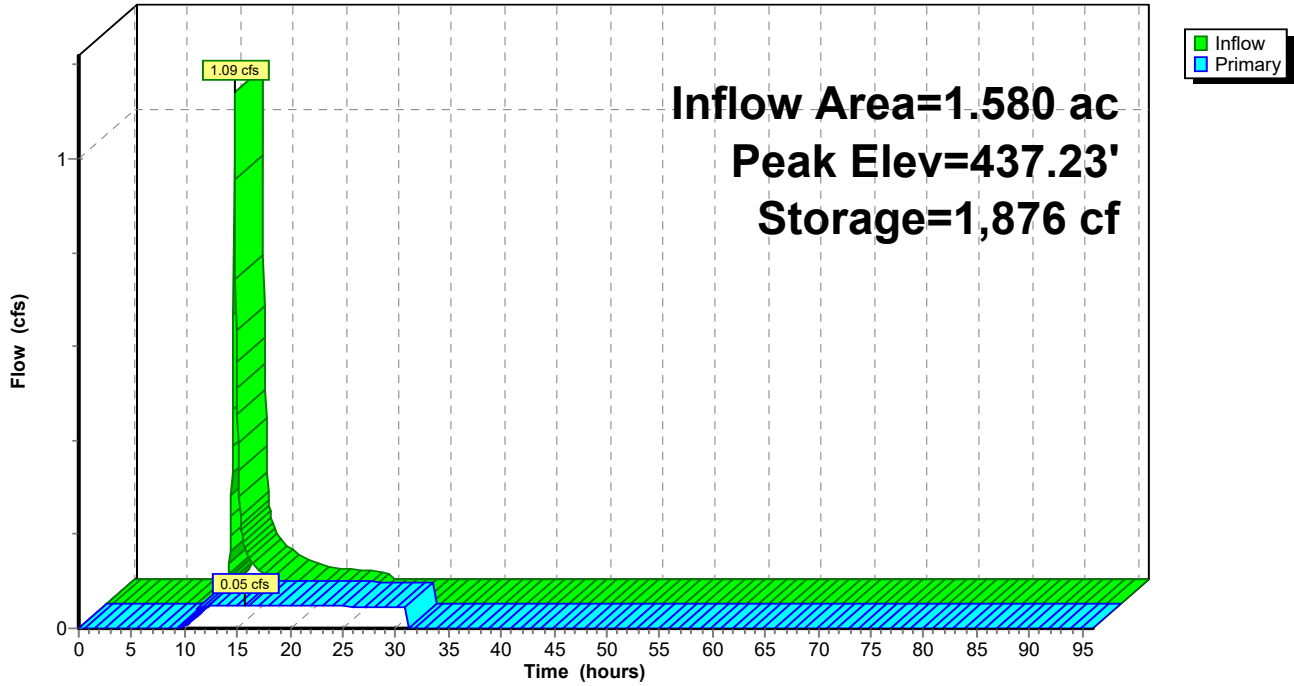
Device	Routing	Invert	Outlet Devices
#1	Primary	428.00'	24.0" Round Culvert L= 116.0' CPP, square edge headwall, Ke= 0.500 Inlet / Outlet Invert= 428.00' / 425.00' S= 0.0259 '/' Cc= 0.900 n= 0.013 Corrugated PE, smooth interior, Flow Area= 3.14 sf
#2	Device 1	440.00'	24.0" x 48.0" Horiz. Grate C= 0.600 Limited to weir flow at low heads
#3	Device 1	431.20'	6.0" Vert. Underdrain Inlet C= 0.600
#4	Device 3	437.00'	0.250 in/hr Exfiltration through media over Surface area
#5	Device 1	437.50'	6.0" Horiz. Orifice at 6" of Ponding C= 0.600 Limited to weir flow at low heads
#6	Device 1	438.50'	2.0' long Sharp-Crested Rectangular Weir 2 End Contraction(s) 0.5' Crest Height

Primary OutFlow Max=0.05 cfs @ 15.79 hrs HW=437.23' TW=0.00' (Dynamic Tailwater)

- 1=Culvert (Passes 0.05 cfs of 43.40 cfs potential flow)
- 2=Grate (Controls 0.00 cfs)
- 3=Underdrain Inlet (Passes 0.05 cfs of 2.27 cfs potential flow)
- 4=Exfiltration through media (Exfiltration Controls 0.05 cfs)
- 5=Orifice at 6" of Ponding (Controls 0.00 cfs)
- 6=Sharp-Crested Rectangular Weir(Controls 0.00 cfs)

Pond BIO2:

Hydrograph



Newburgh Commerce Center
124 Route 17K
Town of Newburgh, NY

Appendix H: Post-Construction Inspection & Maintenance

Post Construction Inspection and Maintenance Site Checklist

1. Steep Slopes (any slope 3:1 or steeper) (Frequency: Annual)

	Yes	No	NA
a. Vegetation and ground cover adequate.	<input type="checkbox"/>	<input type="checkbox"/>	<input type="checkbox"/>
i. Minimum 80% ground cover. <i>Maintenance: Topsoil, rake and seed bare areas. Remove any dead or dying plants and decaying plant material. Replace dead and dying plants.</i>	<input type="checkbox"/>	<input type="checkbox"/>	<input type="checkbox"/>
ii. Excessively tall grass (greater than 6" in height) <i>Maintenance: Mow slopes 3:1 or flatter to have a grass height of 4" to 6". Increase mowing frequency as necessary. Steep slopes planted with meadow mix as shown on the approved plans do not have to be mowed.</i>	<input type="checkbox"/>	<input type="checkbox"/>	<input type="checkbox"/>
iii. Unauthorized plants. <i>Maintenance: Remove any unauthorized plants, including roots. Do not use herbicides. Topsoil, rake and seed the area disturbed by their removal.</i>	<input type="checkbox"/>	<input type="checkbox"/>	<input type="checkbox"/>
b. Slope erosion.	<input type="checkbox"/>	<input type="checkbox"/>	<input type="checkbox"/>
i. Small bare areas (min. 50 square feet). <i>Maintenance: Topsoil, rake and seed bare areas.</i>	<input type="checkbox"/>	<input type="checkbox"/>	<input type="checkbox"/>
ii. Ruts less than 12" wide. <i>Maintenance: Prior to making any repairs, identify the source of erosion and correct. Protect the slopes prior to any work occurring. Backfill ruts and compact soil. Topsoil, rake and seed bare areas. Alternatively, hydroseeding can be used to seed the slope.</i>	<input type="checkbox"/>	<input type="checkbox"/>	<input type="checkbox"/>
iii. Ruts greater than 12" wide. <i>Maintenance: Prior to making any repairs, identify the source of erosion and correct. Protect the slopes prior to any work occurring. Re-grade, backfill ruts and compact soil. Install erosion control mats on slopes 3:1 or steeper to protect the re-graded slope. Topsoil, rake and seed bare areas. Inspect on a weekly basis until 80% ground cover is achieved. Alternatively, hydroseeding can be used to seed the slope.</i>	<input type="checkbox"/>	<input type="checkbox"/>	<input type="checkbox"/>
c. Uneven settling	<input type="checkbox"/>	<input type="checkbox"/>	<input type="checkbox"/>
<i>Maintenance: Visually inspect for uneven settling. Classify the settling based upon the categories below.</i>			
i. Greater than 0" but less than 2" of settling. <i>Maintenance: No immediate action required. Re-inspect in 6 months.</i>	<input type="checkbox"/>	<input type="checkbox"/>	<input type="checkbox"/>
ii. Greater than 2" but less than 4" of settling. <i>Maintenance: Immediately repair. Re-grade and compact the soil. Topsoil, rake and seed the area. Re-inspect in 6 months.</i>	<input type="checkbox"/>	<input type="checkbox"/>	<input type="checkbox"/>

- | | Yes | No | NA |
|---|--------------------------|--------------------------|--------------------------|
| iii. Greater than 4" of settling.
<u>Maintenance:</u> Immediately stabilize the area and consult a NYS Licensed Professional Engineer within 2 weeks before making any additional repairs. | <input type="checkbox"/> | <input type="checkbox"/> | <input type="checkbox"/> |

2. Swales

(Frequency: Annual)

- | | Yes | No | NA |
|---|--------------------------|--------------------------|--------------------------|
| a. Inflow Points | <input type="checkbox"/> | <input type="checkbox"/> | <input type="checkbox"/> |
| i. Vegetation and ground cover adequate.
<u>Maintenance:</u> Reseed bare areas. Remove any unauthorized plants or any nuisance weeds and vegetation, including their roots. Do not use any herbicides. Topsoil, rake and seed the disturbed area by their removal. | <input type="checkbox"/> | <input type="checkbox"/> | <input type="checkbox"/> |
| ii. Free from erosion/undercutting.
<u>Maintenance:</u> Immediately stabilize and repair any areas where erosion around has occurred. Rake and seed the area. Seed mixture shall meet the seed mixture requirements specified on the approved plans. | <input type="checkbox"/> | <input type="checkbox"/> | <input type="checkbox"/> |
| iii. Rip rap in good condition.
<u>Maintenance:</u> Replace stone, as necessary. | <input type="checkbox"/> | <input type="checkbox"/> | <input type="checkbox"/> |
| iv. No evidence of sediment buildup.
<u>Maintenance:</u> Remove and properly dispose of any accumulated sediment when the depth is 20% of swale design depth. | <input type="checkbox"/> | <input type="checkbox"/> | <input type="checkbox"/> |
| b. Check Dams | <input type="checkbox"/> | <input type="checkbox"/> | <input type="checkbox"/> |
| i. No evidence of sediment buildup.
<u>Maintenance:</u> Remove accumulated sediment behind dams when sediment depth is one-third the dam height. | <input type="checkbox"/> | <input type="checkbox"/> | <input type="checkbox"/> |
| ii. Stone in good condition.
<u>Maintenance:</u> Replace stone, as necessary. | <input type="checkbox"/> | <input type="checkbox"/> | <input type="checkbox"/> |
| iii. No evidence of erosion
<u>Maintenance:</u> Immediately stabilize and repair any areas where erosion has occurred. Replace stone, as necessary. Topsoil, rake and reseed area. | <input type="checkbox"/> | <input type="checkbox"/> | <input type="checkbox"/> |
| c. Energy Dissipaters | <input type="checkbox"/> | <input type="checkbox"/> | <input type="checkbox"/> |
| i. No evidence of sediment buildup.
<u>Maintenance:</u> Remove and properly dispose of any accumulated sediment when half of the void space is filled. | <input type="checkbox"/> | <input type="checkbox"/> | <input type="checkbox"/> |
| ii. Rip rap in good condition.
<u>Maintenance:</u> Replace stone, as necessary. | <input type="checkbox"/> | <input type="checkbox"/> | <input type="checkbox"/> |
| iii. No evidence of erosion.
<u>Maintenance:</u> Immediately stabilize and repair any areas where erosion has occurred. Replace stone, as necessary. Topsoil, rake and reseed. | <input type="checkbox"/> | <input type="checkbox"/> | <input type="checkbox"/> |

3. Culverts

(Frequency: Annual)

	Yes	No	NA
a. Headwalls or End sections	<input type="checkbox"/>	<input type="checkbox"/>	<input type="checkbox"/>
i. In good condition, no need for repairs.	<input type="checkbox"/>	<input type="checkbox"/>	<input type="checkbox"/>
a. Cracks or displacement. <i>Maintenance: Repair any minor cracks. If minor displacement is observed, re-inspect in 6 months. Replace structure if major cracks or significant displacement is observed.</i>	<input type="checkbox"/>	<input type="checkbox"/>	<input type="checkbox"/>
b. Minor spalling (<1"). <i>Maintenance: Repair any minor spalling.</i>	<input type="checkbox"/>	<input type="checkbox"/>	<input type="checkbox"/>
c. Major spalling (rebars exposed). <i>Maintenance: Replace structure.</i>	<input type="checkbox"/>	<input type="checkbox"/>	<input type="checkbox"/>
ii. Clear of sediment. <i>Maintenance: Remove and properly dispose of any accumulated sediment.</i>	<input type="checkbox"/>	<input type="checkbox"/>	<input type="checkbox"/>
iii. Clear of debris and trash. <i>Maintenance: Remove and properly dispose of any debris and trash.</i>	<input type="checkbox"/>	<input type="checkbox"/>	<input type="checkbox"/>
b. Rip rap in good condition. <i>Maintenance: Replace stone, as necessary.</i>	<input type="checkbox"/>	<input type="checkbox"/>	<input type="checkbox"/>
c. Pipes free from damage, corrosion, and sediment. <i>Maintenance: Immediately repair any damaged pipes. If pipes are severely damaged and cannot be repaired, replace the pipes. Remove and properly dispose of any sediment.</i>	<input type="checkbox"/>	<input type="checkbox"/>	<input type="checkbox"/>

Notes:

1. The site must be returned to the approved conditions when any repairs are made.
2. Unauthorized plants are any plants that are growing or have been installed that are not any of the plants shown on the approved plans.
3. All seed mixtures shall meet the seed mixture requirements specified on the approved plans.
4. Replace any dead or dying plants with plants specified in the planting schedule shown on the approved plans.

Comments:

Actions to be taken:

Post Construction Inspection and Maintenance Checklist Bioretention

1. Embankment

(Frequency: Annual)

	Yes	No	NA
a. Vegetation and ground cover adequate.	<input type="checkbox"/>	<input type="checkbox"/>	<input type="checkbox"/>
i. Minimum 80% ground cover. <i>Maintenance: Topsoil, rake and seed bare areas. Replace dead and dying plants.</i>	<input type="checkbox"/>	<input type="checkbox"/>	<input type="checkbox"/>
ii. Excessively tall grass (greater than 6" in height) <i>Maintenance: Mow grass to have a height of 4" to 6". Increase mowing frequency as necessary.</i>	<input type="checkbox"/>	<input type="checkbox"/>	<input type="checkbox"/>
iii. Unauthorized plants. <i>Maintenance: Remove any unauthorized plants, including roots. Do not use herbicides. Topsoil, rake and seed the area disturbed by their removal.</i>	<input type="checkbox"/>	<input type="checkbox"/>	<input type="checkbox"/>
b. Slope erosion.	<input type="checkbox"/>	<input type="checkbox"/>	<input type="checkbox"/>
i. Small bare areas (min. 50 square feet). <i>Maintenance: Topsoil, rake and seed bare areas.</i>	<input type="checkbox"/>	<input type="checkbox"/>	<input type="checkbox"/>
ii. Ruts less than 12" wide. <i>Maintenance: Prior to making any repairs, identify the source of erosion and correct. Protect the slopes prior to any work occurring. Backfill ruts and compact soil. Topsoil, rake and seed bare areas. Alternatively, hydroseeding can be used to seed the slope.</i>	<input type="checkbox"/>	<input type="checkbox"/>	<input type="checkbox"/>
iii. Ruts greater than 12" wide. <i>Maintenance: Prior to making any repairs, identify the source of erosion and correct. Protect the slopes prior to any work occurring. Re-grade, backfill ruts and compact soil. Install erosion control mats on slopes 3:1 or steeper to protect the re-graded slope. Topsoil, rake and seed bare areas. Inspect on a weekly basis until 80% ground cover is achieved. Alternatively, hydroseeding can be used to seed the slope.</i>	<input type="checkbox"/>	<input type="checkbox"/>	<input type="checkbox"/>
c. Uneven settling	<input type="checkbox"/>	<input type="checkbox"/>	<input type="checkbox"/>
<i>Maintenance: Install permanent benchmarks or other permanent reference point in each practice to be used with as-built elevations to measure uneven settling.</i>			
i. Greater than 0" but less than 2" of settling. <i>Maintenance: No immediate action required. Re-inspect in 6 months.</i>	<input type="checkbox"/>	<input type="checkbox"/>	<input type="checkbox"/>
ii. Greater than 2" but less than 4" of settling. <i>Maintenance: Immediately repair. Re-grade and compact the soil. Topsoil, rake and seed the area. Re-inspect in 6 months.</i>	<input type="checkbox"/>	<input type="checkbox"/>	<input type="checkbox"/>

	Yes	No	NA
iii. Greater than 4" of settling. <i>Maintenance: Immediately stabilize the area and consult a NYS Licensed Professional Engineer within 2 weeks before making any additional repairs.</i>	<input type="checkbox"/>	<input type="checkbox"/>	<input type="checkbox"/>
d. Animal burrows. <i>Maintenance: Fill animal burrows with similar material to the existing material and compact. Rake and seed the area.</i>	<input type="checkbox"/>	<input type="checkbox"/>	<input type="checkbox"/>
e. Cracking, bulging, or sliding of slope. <ul style="list-style-type: none"> i. Upstream face. ii. Downstream face. iii. At or beyond downstream toe. iv. At or beyond upstream toe. v. Emergency spillway. <i>Maintenance: Immediately stabilize the slope and consult an NYS Licensed Professional Engineer within 2 weeks before making any additional repairs.</i>	<input type="checkbox"/>	<input type="checkbox"/>	<input type="checkbox"/>
f. Seeps/leaks at downstream face. <i>Maintenance: Look for changes in the color of the vegetation, plant species and their density to help locate the leak source.</i>	<input type="checkbox"/>	<input type="checkbox"/>	<input type="checkbox"/>
g. Rip rap slope protection failure. <i>Maintenance: Stabilize slope, re-grade and compact the soil. Replace stone as necessary.</i>	<input type="checkbox"/>	<input type="checkbox"/>	<input type="checkbox"/>
i. Emergency spillway clear of any obstructions or debris. <i>Maintenance: Remove and properly dispose of any trash and debris. Remove any unauthorized plants or any nuisance weeds and vegetation, including their roots. Do not use any herbicides. Topsoil, rake and seed the disturbed area by their removal.</i>	<input type="checkbox"/>	<input type="checkbox"/>	<input type="checkbox"/>

2. Inflow Points

(Frequency: Annual)

	Yes	No	NA
a. Vegetation and ground cover adequate. <i>Maintenance: Reseed bare areas. Remove any unauthorized plants or any nuisance weeds and vegetation, including their roots. Do not use any herbicides. Topsoil, rake and seed the disturbed area by their removal.</i>	<input type="checkbox"/>	<input type="checkbox"/>	<input type="checkbox"/>
b. Free from erosion/undercutting. <i>Maintenance: Immediately stabilize and repair any areas where erosion around has occurred. Rake and seed the area. Seed mixture shall meet the seed mixture requirements specified on the approved plans.</i>	<input type="checkbox"/>	<input type="checkbox"/>	<input type="checkbox"/>
c. Rip rap in good condition. <i>Maintenance: Replace stone, as necessary.</i>	<input type="checkbox"/>	<input type="checkbox"/>	<input type="checkbox"/>

- | | Yes | No | NA |
|---|--------------------------|--------------------------|--------------------------|
| d. Pipes free from damage, corrosion, and sediment.
<u>Maintenance:</u> Immediately repair any damaged pipes. If pipes are severely damaged and cannot be repaired, replace the pipes.
Remove and properly dispose of any sediment. | <input type="checkbox"/> | <input type="checkbox"/> | <input type="checkbox"/> |

**3. Outlet Structure/Overflow Spillway
 (Frequency: Annual)**

- | | Yes | No | NA |
|---|--------------------------|--------------------------|--------------------------|
| a. Outlet structure in good condition. | <input type="checkbox"/> | <input type="checkbox"/> | <input type="checkbox"/> |
| i. In good condition, no need for repairs. | <input type="checkbox"/> | <input type="checkbox"/> | <input type="checkbox"/> |
| a. Cracks or displacement
<u>Maintenance:</u> Repair any minor cracks or displacement.
Replace structure if major cracks or displacement is observed. | <input type="checkbox"/> | <input type="checkbox"/> | <input type="checkbox"/> |
| b. Minor spalling (<1").
<u>Maintenance:</u> Repair any minor spalling observed. | <input type="checkbox"/> | <input type="checkbox"/> | <input type="checkbox"/> |
| c. Major spalling (rebars exposed).
<u>Maintenance:</u> Replace structure. | <input type="checkbox"/> | <input type="checkbox"/> | <input type="checkbox"/> |
| d. Joint failures.
<u>Maintenance:</u> Replace structure. | <input type="checkbox"/> | <input type="checkbox"/> | <input type="checkbox"/> |
| e. Water tightness.
<u>Maintenance:</u> Reseal structure for water tightness if minor leaks are observed. Replace structure if significant leaks are observed. | <input type="checkbox"/> | <input type="checkbox"/> | <input type="checkbox"/> |
| ii. Clear of sediment.
<u>Maintenance:</u> Remove and properly dispose of any accumulated sediment when at 50% of sump height. | <input type="checkbox"/> | <input type="checkbox"/> | <input type="checkbox"/> |
| iii. Clear of debris and trash.
<u>Maintenance:</u> Remove and properly dispose of any debris and trash. | <input type="checkbox"/> | <input type="checkbox"/> | <input type="checkbox"/> |
| iv. Pipes free from damage, corrosion, and sediment.
<u>Maintenance:</u> Immediately repair any damaged pipes. If pipes are severely damaged and cannot be repaired, replace the pipes. Remove and properly dispose of any sediment. | <input type="checkbox"/> | <input type="checkbox"/> | <input type="checkbox"/> |
| b. Overflow spillway | <input type="checkbox"/> | <input type="checkbox"/> | <input type="checkbox"/> |
| i. In good condition, no need for repairs.
<u>Maintenance:</u> Replace stone, as necessary. | <input type="checkbox"/> | <input type="checkbox"/> | <input type="checkbox"/> |
| ii. Clear of sediment.
<u>Maintenance:</u> Remove and properly dispose of any accumulated sediment when half of the void space is filled. | <input type="checkbox"/> | <input type="checkbox"/> | <input type="checkbox"/> |
| iii. Clear of debris and trash.
<u>Maintenance:</u> Remove and properly dispose of any debris and trash. | <input type="checkbox"/> | <input type="checkbox"/> | <input type="checkbox"/> |

	Yes	No	NA
iv. No evidence of erosion. <i>Maintenance: Immediately stabilize and repair any areas where erosion occurred around or below the overflow spillway. Replace stone, as necessary. Topsoil, rake and seed the area.</i>	<input type="checkbox"/>	<input type="checkbox"/>	<input type="checkbox"/>
v. No evidence of erosion at downstream toe of drop structure or weir spillway. <i>Maintenance: Immediately stabilize and repair any areas where erosion has occurred. Replace stone, as necessary. Topsoil, rake and reseed.</i>	<input type="checkbox"/>	<input type="checkbox"/>	<input type="checkbox"/>
4. Check Dams/Energy Dissipaters/Swales (Frequency: Annual)			
a. Check Dams	<input type="checkbox"/>	<input type="checkbox"/>	<input type="checkbox"/>
i. No evidence of sediment buildup. <i>Maintenance: Remove accumulated sediment behind dams when sediment depth is one-third the dam height.</i>	<input type="checkbox"/>	<input type="checkbox"/>	<input type="checkbox"/>
ii. Stone in good condition. <i>Maintenance: Replace stone, as necessary.</i>	<input type="checkbox"/>	<input type="checkbox"/>	<input type="checkbox"/>
iii. No evidence of erosion <i>Maintenance: Immediately stabilize and repair any areas where erosion has occurred. Replace stone, as necessary. Topsoil, rake and reseed area.</i>	<input type="checkbox"/>	<input type="checkbox"/>	<input type="checkbox"/>
b. Energy Dissipaters	<input type="checkbox"/>	<input type="checkbox"/>	<input type="checkbox"/>
i. No evidence of sediment buildup. <i>Maintenance: Remove and properly dispose of any accumulated sediment when half of the void space is filled.</i>	<input type="checkbox"/>	<input type="checkbox"/>	<input type="checkbox"/>
ii. Rip rap in good condition. <i>Maintenance: Replace stone, as necessary.</i>	<input type="checkbox"/>	<input type="checkbox"/>	<input type="checkbox"/>
iii. No evidence of erosion. <i>Maintenance: Immediately stabilize and repair any areas where erosion has occurred. Replace stone, as necessary. Topsoil, rake and reseed.</i>	<input type="checkbox"/>	<input type="checkbox"/>	<input type="checkbox"/>
c. Swales	<input type="checkbox"/>	<input type="checkbox"/>	<input type="checkbox"/>
i. No evidence of sediment buildup. <i>Maintenance: Remove and properly dispose of any accumulated sediment when the depth is 20% of swale design depth.</i>	<input type="checkbox"/>	<input type="checkbox"/>	<input type="checkbox"/>
ii. No evidence of erosion. <i>Maintenance: Immediately stabilize. Backfill any ruts and compact the soil. Topsoil, rake and seed the area.</i>	<input type="checkbox"/>	<input type="checkbox"/>	<input type="checkbox"/>

5. Sediment Forebay

(Frequency: Monthly)

	Yes	No	NA
a. Free of sediment. <i>Maintenance: Remove and properly dispose of any accumulated sediment when at 50% of the design capacity.</i>	<input type="checkbox"/>	<input type="checkbox"/>	<input type="checkbox"/>
b. No evidence of erosion. <i>Maintenance: Immediately stabilize and repair any areas where erosion has occurred. Topsoil, rake and seed the area.</i>	<input type="checkbox"/>	<input type="checkbox"/>	<input type="checkbox"/>
c. Overflow Spillway.	<input type="checkbox"/>	<input type="checkbox"/>	<input type="checkbox"/>
i. In good working condition, no need for repairs. <i>Maintenance: Replace stone, as necessary.</i>	<input type="checkbox"/>	<input type="checkbox"/>	<input type="checkbox"/>
ii. Clear of sediment. <i>Maintenance: Remove and properly dispose of any accumulated sediment when half of the void space is filled.</i>	<input type="checkbox"/>	<input type="checkbox"/>	<input type="checkbox"/>
iii. Clear of trash and debris. <i>Maintenance: Remove and properly dispose of any debris and trash.</i>	<input type="checkbox"/>	<input type="checkbox"/>	<input type="checkbox"/>
iv. No evidence of erosion. <i>Maintenance: Immediately stabilize and repair any areas where erosion occurred around or below the overflow spillway. Replace stone, as necessary. Topsoil, rake and seed the area.</i>	<input type="checkbox"/>	<input type="checkbox"/>	<input type="checkbox"/>
v. No evidence of erosion at downstream toe of drop structure or weir spillway. <i>Maintenance: Immediately stabilize and repair any areas where erosion has occurred. Replace stone, as necessary. Topsoil, rake and seed the area.</i>	<input type="checkbox"/>	<input type="checkbox"/>	<input type="checkbox"/>

6. Debris Cleanout

(Frequency: Monthly)

	Yes	No	NA
a. Contributing areas clean of debris. <i>Maintenance: Remove and properly dispose of any trash and debris.</i>	<input type="checkbox"/>	<input type="checkbox"/>	<input type="checkbox"/>
b. No dumping of yard wastes into practice. <i>Maintenance: Remove any yard wastes. Remind any maintenance personnel, landscapers, etc. to properly dispose of any yard wastes.</i>	<input type="checkbox"/>	<input type="checkbox"/>	<input type="checkbox"/>
c. Clear of debris and litter. <i>Maintenance: Remove and properly dispose of any trash and debris.</i>	<input type="checkbox"/>	<input type="checkbox"/>	<input type="checkbox"/>

7. Bioretention Basin Vegetation

(Frequency: Monthly)

- | | Yes | No | NA |
|--|--------------------------|--------------------------|--------------------------|
| a. Plant height not less than design water depth of 3".
<i>Maintenance: Remove any plants that have heights less than 3". Replace with plants specified on the approved plans that have a minimum height of 3".</i> | <input type="checkbox"/> | <input type="checkbox"/> | <input type="checkbox"/> |
| b. Plant composition according to approved plans.
<i>Maintenance: Remove any dead or dying plants and decaying plant material. Replace dead and dying plants.</i> | <input type="checkbox"/> | <input type="checkbox"/> | <input type="checkbox"/> |
| c. No placement of unapproved plants.
<i>Maintenance: Remove any unauthorized plants or any nuisance weeds and vegetation, including their roots. Do not use herbicides.</i> | <input type="checkbox"/> | <input type="checkbox"/> | <input type="checkbox"/> |
| d. Grass height not greater than 6".
<i>Maintenance: Mow grass. Increase frequency of mowing as necessary to keep grass heights less than 6".</i> | <input type="checkbox"/> | <input type="checkbox"/> | <input type="checkbox"/> |
| e. Sparse or bare vegetation in more than 10% of bioretention area.
<i>Maintenance: Install replacement plants, as necessary. Topsoil, rake and seed the area.</i> | <input type="checkbox"/> | <input type="checkbox"/> | <input type="checkbox"/> |
| f. Nuisance weeds or vegetation taking over more than 25% of the basin.
<i>Maintenance: Remove any nuisance weeds and vegetation, including their roots. Do not use any herbicides. Topsoil, rake and seed the disturbed area</i> | <input type="checkbox"/> | <input type="checkbox"/> | <input type="checkbox"/> |
| g. Mulch is in good condition and the appropriate thickness.
<i>Maintenance: Replace decomposed mulch to the thickness shown on the approved plans.</i> | <input type="checkbox"/> | <input type="checkbox"/> | <input type="checkbox"/> |

8. Bioretention Basin Dewatering

(Frequency: Monthly)

- | | Yes | No | NA |
|---|--------------------------|--------------------------|--------------------------|
| a. Dewaterers between storms.
<i>Maintenance: If filter bed is clogged or draining poorly, remove top few inches of discolored filter media. Rake the remaining material and replace the removed filter bed media.</i> | <input type="checkbox"/> | <input type="checkbox"/> | <input type="checkbox"/> |
| b. No evidence of standing water 48 or more hours after a rainfall.
<i>Maintenance: If standing water covers more than 15% of the planting bed 48 hours after a rainfall, remove top few inches of planting bed media. Rake the filter bed media to loosen the soil. Recheck after next rainfall event. If still not dewatering fully after 48 hours, remove and replace the entire filter bed media. If problem persists, contact a NYS licensed Professional Engineer.</i> | <input type="checkbox"/> | <input type="checkbox"/> | <input type="checkbox"/> |

- | | Yes | No | NA |
|---|--------------------------|--------------------------|--------------------------|
| c. Underdrain present and no evidence of standing water 48 or more hours after a rainfall.
<i>Maintenance: Flush underdrain system to remove any trapped sediment. If no sediment is present, remove top few inches of planting bed media. Rake the filter bed media to loosen the soil. Recheck after next rainfall event. If still not dewatering fully after 48 hours, remove entire filter bed material and check the gravel drainage layer for clogging. Replace filter bed media and gravel drainage layer with new material. If problem persists, contact a NYS licensed Professional Engineer.</i> | <input type="checkbox"/> | <input type="checkbox"/> | <input type="checkbox"/> |

**9. Bioretention Basin Filter Bed Integrity
 (Frequency: Annual)**

- | | Yes | No | NA |
|---|--------------------------|--------------------------|--------------------------|
| a. Filter bed has not been blocked or filled inappropriately.
<i>Maintenance: Remove all blockages and inappropriate fill. Restore filter bed to elevation shown on the approved plans.</i> | <input type="checkbox"/> | <input type="checkbox"/> | <input type="checkbox"/> |
| b. Filter bed flat and level.
<i>Maintenance: Remove all blockages, inappropriate fill, or accumulated sediment if present. Check embankment for differential settlement. If differential settlement is noted, refer to Item 1.c for maintenance procedures. If no differential settlement is noted, rake and level the planting bed media so that it is flat and level.</i> | <input type="checkbox"/> | <input type="checkbox"/> | <input type="checkbox"/> |
| c. Uneven ponding.
<i>Maintenance: Remove all blockages, inappropriate fill, or accumulated sediment if present. Check embankment for differential settlement. If differential settlement is noted, refer to Item 1.c for maintenance procedures. If no differential settlement is noted, rake and level the planting bed media so that it is flat and level.</i> | <input type="checkbox"/> | <input type="checkbox"/> | <input type="checkbox"/> |

Notes:

1. The site must be returned to the approved conditions when any repairs are made.
2. Unauthorized plants are any plants that are growing or have been installed that are not any of the plants shown on the approved plans.
3. All seed mixtures shall meet the seed mixture requirements specified on the approved plans.
4. Replace any dead or dying plants with plants specified in the planting schedule shown on the approved plans.
5. Replaced stone shall meet the stone requirements specified on the approved plans.
6. Replaced filter bed media shall meet the filter bed media requirements specified on the approved plans.
7. Replaced gravel drainage layer shall meet the gravel drainage layer requirements specified on the approved plans.

Comments:

Actions to be taken:

Post Construction Inspection and Maintenance Checklist Dry Detention Basin

1. Embankment

(Frequency: Annual)

	Yes	No	NA
a. Vegetation and ground cover adequate.	<input type="checkbox"/>	<input type="checkbox"/>	<input type="checkbox"/>
i. Minimum 80% ground cover. <i>Maintenance: Topsoil, rake and seed bare areas. Replace dead and dying plants.</i>	<input type="checkbox"/>	<input type="checkbox"/>	<input type="checkbox"/>
ii. Excessively tall grass (greater than 6" in height) <i>Maintenance: Mow grass to have a height of 4" to 6". Increase mowing frequency as necessary.</i>	<input type="checkbox"/>	<input type="checkbox"/>	<input type="checkbox"/>
iii. Unauthorized plants. <i>Maintenance: Remove any unauthorized plants, including roots. Do not use herbicides. Topsoil, rake and seed the area disturbed by their removal.</i>	<input type="checkbox"/>	<input type="checkbox"/>	<input type="checkbox"/>
b. Slope erosion.	<input type="checkbox"/>	<input type="checkbox"/>	<input type="checkbox"/>
i. Small bare areas (min. 50 square feet). <i>Maintenance: Topsoil, rake and seed bare areas.</i>	<input type="checkbox"/>	<input type="checkbox"/>	<input type="checkbox"/>
ii. Ruts less than 12" wide. <i>Maintenance: Prior to making any repairs, identify the source of erosion and correct. Protect the slopes prior to any work occurring. Backfill ruts and compact soil. Topsoil, rake and seed bare areas. Alternatively, hydroseeding can be used to seed the slope.</i>	<input type="checkbox"/>	<input type="checkbox"/>	<input type="checkbox"/>
iii. Ruts greater than 12" wide. <i>Maintenance: Prior to making any repairs, identify the source of erosion and correct. Protect the slopes prior to any work occurring. Re-grade, backfill ruts and compact soil. Install erosion control mats on slopes 3:1 or steeper to protect the re-graded slope. Topsoil, rake and seed bare areas. Inspect on a weekly basis until 80% ground cover is achieved. Alternatively, hydroseeding can be used to seed the slope.</i>	<input type="checkbox"/>	<input type="checkbox"/>	<input type="checkbox"/>
c. Uneven settling <i>Maintenance: Install permanent benchmarks or other permanent reference point in each practice to be used with as-built elevations to measure uneven settling.</i>	<input type="checkbox"/>	<input type="checkbox"/>	<input type="checkbox"/>
i. Greater than 0" but less than 2" of settling. <i>Maintenance: No immediate action required. Re-inspect in 6 months.</i>	<input type="checkbox"/>	<input type="checkbox"/>	<input type="checkbox"/>
ii. Greater than 2" but less than 4" of settling. <i>Maintenance: Immediately repair. Re-grade and compact the soil. Topsoil, rake and seed the area. Re-inspect in 6 months.</i>	<input type="checkbox"/>	<input type="checkbox"/>	<input type="checkbox"/>

	Yes	No	NA
iii. Greater than 4" of settling. <i>Maintenance: Immediately stabilize the area and consult a NYS Licensed Professional Engineer within 2 weeks before making any additional repairs.</i>	<input type="checkbox"/>	<input type="checkbox"/>	<input type="checkbox"/>
d. Animal burrows. <i>Maintenance: Fill animal burrows with similar material to the existing material and compact. Topsoil, rake and seed the area.</i>	<input type="checkbox"/>	<input type="checkbox"/>	<input type="checkbox"/>
e. Cracking, bulging, or sliding of slope. <ul style="list-style-type: none"> i. Upstream face. ii. Downstream face. iii. At or beyond downstream toe. iv. At or beyond upstream toe. v. Emergency spillway. <i>Maintenance: Immediately stabilize the slope and consult an NYS Licensed Professional Engineer within 2 weeks before making any additional repairs.</i>	<input type="checkbox"/>	<input type="checkbox"/>	<input type="checkbox"/>
f. Seeps/leaks at downstream face. <i>Maintenance: Look for changes in the color of the vegetation, plant species and their density to help locate the leak source.</i>	<input type="checkbox"/>	<input type="checkbox"/>	<input type="checkbox"/>
g. Rip rap slope protection failure. <i>Maintenance: Stabilize slope, re-grade and compact the soil. Replace stone, as necessary.</i>	<input type="checkbox"/>	<input type="checkbox"/>	<input type="checkbox"/>
i. Emergency spillway clear of any obstructions or debris. <i>Maintenance: Remove and properly dispose of any trash and debris. Remove any unauthorized plants, or any nuisance weeds and vegetation, including their roots. Do not use any herbicides. Topsoil, rake and seed the area disturbed by their removal.</i>	<input type="checkbox"/>	<input type="checkbox"/>	<input type="checkbox"/>

2. Inflow Points

(Frequency: Annual)

	Yes	No	NA
a. Vegetation and ground cover adequate. <i>Maintenance: Reseed bare areas. Remove any unauthorized plants or any nuisance weeds and vegetation, including their roots. Do not use any herbicides. Topsoil, rake and seed the area disturbed by their removal.</i>	<input type="checkbox"/>	<input type="checkbox"/>	<input type="checkbox"/>
b. Free from erosion/undercutting. <i>Maintenance: Immediately stabilize and repair any areas where erosion around has occurred. Topsoil, rake and seed the area.</i>	<input type="checkbox"/>	<input type="checkbox"/>	<input type="checkbox"/>
c. Rip rap in good condition. <i>Maintenance: Replace stone, as necessary.</i>	<input type="checkbox"/>	<input type="checkbox"/>	<input type="checkbox"/>
d. Pipes free from damage, corrosion, and sediment. <i>Maintenance: Immediately repair any damaged pipes. If pipes are severely damaged and cannot be repaired, replace the pipes. Remove and properly dispose of any sediment.</i>	<input type="checkbox"/>	<input type="checkbox"/>	<input type="checkbox"/>

**3. Outlet Structure/Overflow Spillway
 (Frequency: Annual)**

	Yes	No	NA
a. Riser pipe	<input type="checkbox"/>	<input type="checkbox"/>	<input type="checkbox"/>
i. In good condition, no need for repairs. <i>Maintenance: Repair any minor damages. Replace structure if significant damages are observed.</i>	<input type="checkbox"/>	<input type="checkbox"/>	<input type="checkbox"/>
ii. Clear of sediment. <i>Maintenance: Remove and properly dispose of any accumulated sediment when at 50% of sump height.</i>	<input type="checkbox"/>	<input type="checkbox"/>	<input type="checkbox"/>
iii. Clear of debris and trash. <i>Maintenance: Remove and properly dispose of any debris and trash.</i>	<input type="checkbox"/>	<input type="checkbox"/>	<input type="checkbox"/>
b. Concrete outlet structure	<input type="checkbox"/>	<input type="checkbox"/>	<input type="checkbox"/>
i. In good condition, no need for repairs.	<input type="checkbox"/>	<input type="checkbox"/>	<input type="checkbox"/>
a. Cracks or displacement. <i>Maintenance: Repair any minor cracks. If minor displacement is observed, re-inspect in 6 months. Replace structure if major cracks or significant displacement is observed.</i>	<input type="checkbox"/>	<input type="checkbox"/>	<input type="checkbox"/>
b. Minor spalling (<1"). <i>Maintenance: Repair any minor spalling.</i>	<input type="checkbox"/>	<input type="checkbox"/>	<input type="checkbox"/>
c. Major spalling (rebars exposed). <i>Maintenance: Replace structure.</i>	<input type="checkbox"/>	<input type="checkbox"/>	<input type="checkbox"/>
d. Joint failures. <i>Maintenance: Replace structure.</i>	<input type="checkbox"/>	<input type="checkbox"/>	<input type="checkbox"/>
e. Water tightness. <i>Maintenance: Reseal structure for water tightness if minor leaks are observed. Replace structure if significant leaks are observed.</i>	<input type="checkbox"/>	<input type="checkbox"/>	<input type="checkbox"/>
ii. Clear of sediment. <i>Maintenance: Remove and properly dispose of any accumulated sediment when at 50% of sump height.</i>	<input type="checkbox"/>	<input type="checkbox"/>	<input type="checkbox"/>
iii. Clear of debris and trash. <i>Maintenance: Remove and properly dispose of any debris and trash.</i>	<input type="checkbox"/>	<input type="checkbox"/>	<input type="checkbox"/>
iv. Pipes free from damage, corrosion, and sediment. <i>Maintenance: Immediately repair any damaged pipes. If pipes are severely damaged and cannot be repaired, replace the pipes. Remove and properly dispose of any sediment.</i>	<input type="checkbox"/>	<input type="checkbox"/>	<input type="checkbox"/>
c. Low flow orifice is unobstructed. <i>Maintenance: Remove and properly dispose of any debris and trash.</i>	<input type="checkbox"/>	<input type="checkbox"/>	<input type="checkbox"/>

	Yes	No	NA
d. Low flow trash rack.	<input type="checkbox"/>	<input type="checkbox"/>	<input type="checkbox"/>
i. Clear of debris and trash. <i>Maintenance: Remove and properly dispose of any debris and trash.</i>	<input type="checkbox"/>	<input type="checkbox"/>	<input type="checkbox"/>
ii. Clear of any corrosion. <i>Maintenance: If significant corrosion is observed, replace trash rack.</i>	<input type="checkbox"/>	<input type="checkbox"/>	<input type="checkbox"/>
e. Weir trash rack.	<input type="checkbox"/>	<input type="checkbox"/>	<input type="checkbox"/>
i. Clear of debris and trash. <i>Maintenance: Remove and properly dispose of any debris and trash.</i>	<input type="checkbox"/>	<input type="checkbox"/>	<input type="checkbox"/>
ii. Clear of any corrosion. <i>Maintenance: If significant corrosion is observed, replace trash rack.</i>	<input type="checkbox"/>	<input type="checkbox"/>	<input type="checkbox"/>
f. Control valve operational. <i>Maintenance: Replace if not functioning or operational.</i>	<input type="checkbox"/>	<input type="checkbox"/>	<input type="checkbox"/>
g. Pond valve operational, chained and locked. <i>Maintenance: Replace valve if not functioning or operational.</i>	<input type="checkbox"/>	<input type="checkbox"/>	<input type="checkbox"/>
h. Overflow spillway	<input type="checkbox"/>	<input type="checkbox"/>	<input type="checkbox"/>
i. In good condition, no need for repairs. <i>Maintenance: Replace any dislodged stone with the same stone type.</i>	<input type="checkbox"/>	<input type="checkbox"/>	<input type="checkbox"/>
ii. Clear of sediment. <i>Maintenance: Remove and properly dispose of any accumulated sediment when half of the void space is filled.</i>	<input type="checkbox"/>	<input type="checkbox"/>	<input type="checkbox"/>
iii. Clear of debris and trash. <i>Maintenance: Remove and properly dispose of any debris and trash.</i>	<input type="checkbox"/>	<input type="checkbox"/>	<input type="checkbox"/>
iv. No evidence of erosion. <i>Maintenance: Immediately stabilize and repair any areas where erosion occurred around or below the overflow spillway. Replace stone, as necessary. Topsoil, rake and seed the area.</i>	<input type="checkbox"/>	<input type="checkbox"/>	<input type="checkbox"/>
v. No evidence of erosion at downstream toe of drop structure or weir spillway. <i>Maintenance: Immediately stabilize and repair any areas where erosion has occurred. Replace stone, as necessary. Topsoil, rake and seed the area.</i>	<input type="checkbox"/>	<input type="checkbox"/>	<input type="checkbox"/>

**4. Sediment Forebay
 (Frequency: Monthly)**

	Yes	No	NA
a. Free of sediment. <i>Maintenance: Remove and properly dispose of any accumulated sediment when at 50% of the design capacity.</i>	<input type="checkbox"/>	<input type="checkbox"/>	<input type="checkbox"/>

	Yes	No	NA
b. No evidence of erosion. <i>Maintenance: Immediately stabilize and repair any areas where erosion has occurred. Topsoil, rake and seed the area.</i>	<input type="checkbox"/>	<input type="checkbox"/>	<input type="checkbox"/>
c. Overflow Spillway.	<input type="checkbox"/>	<input type="checkbox"/>	<input type="checkbox"/>
i. In good working condition, no need for repairs. <i>Maintenance: Replace stone, as necessary.</i>	<input type="checkbox"/>	<input type="checkbox"/>	<input type="checkbox"/>
ii. Clear of sediment. <i>Maintenance: Remove and properly dispose of any accumulated sediment when half of the void space is filled.</i>	<input type="checkbox"/>	<input type="checkbox"/>	<input type="checkbox"/>
iii. Clear of trash and debris. <i>Maintenance: Remove and properly dispose of any debris and trash.</i>	<input type="checkbox"/>	<input type="checkbox"/>	<input type="checkbox"/>
iv. No evidence of erosion. <i>Maintenance: Immediately stabilize and repair any areas where erosion occurred around or below the overflow spillway. Replace stone, as necessary. Topsoil, rake and seed the area.</i>	<input type="checkbox"/>	<input type="checkbox"/>	<input type="checkbox"/>
v. No evidence of erosion at downstream toe of drop structure or weir spillway. <i>Maintenance: Immediately stabilize and repair any areas where erosion has occurred. Replace stone, as necessary. Topsoil, rake and seed the area.</i>	<input type="checkbox"/>	<input type="checkbox"/>	<input type="checkbox"/>

5. Dry Pond Areas

(Frequency: Monthly)

	Yes	No	NA
a. Vegetation adequate. <i>Maintenance: Topsoil, rake and seed the area.</i>	<input type="checkbox"/>	<input type="checkbox"/>	<input type="checkbox"/>
b. Undesirable vegetative growth. <i>Maintenance: Mow grass to have a height of 4" to 6". Remove any unauthorized plants or any nuisance weeds and vegetation, including their roots. Do not use herbicides. Topsoil, rake and seed the area disturbed by their removal.</i>	<input type="checkbox"/>	<input type="checkbox"/>	<input type="checkbox"/>
c. Undesirable woody vegetation. <i>Maintenance: Remove any undesirable woody vegetation, including their roots. Do not use herbicides. Topsoil, rake and seed the area disturbed by their removal.</i>	<input type="checkbox"/>	<input type="checkbox"/>	<input type="checkbox"/>
d. Low flow channels clear of obstructions. <i>Maintenance: Remove and properly dispose of any debris and trash.</i>	<input type="checkbox"/>	<input type="checkbox"/>	<input type="checkbox"/>
e. Standing water or wet spots. <i>Maintenance: Re-grade areas to ensure positive drainage. Topsoil, rake and seed the area.</i>	<input type="checkbox"/>	<input type="checkbox"/>	<input type="checkbox"/>
f. Sediment and trash accumulation. <i>Maintenance: Remove and properly dispose of any accumulated sediment and trash.</i>	<input type="checkbox"/>	<input type="checkbox"/>	<input type="checkbox"/>

6. Vegetation

(Frequency: Annual)

- | | Yes | No | NA |
|---|--------------------------|--------------------------|--------------------------|
| a. Vegetation health and growing.
<i>Maintenance: Remove any dead or dying plants and decaying plant material. Replace dead and dying plants.</i> | <input type="checkbox"/> | <input type="checkbox"/> | <input type="checkbox"/> |
| b. Evidence of invasive species.
<i>Maintenance: Remove invasive species, including roots. Do not use herbicides. Install additional wetland plants as necessary.</i> | <input type="checkbox"/> | <input type="checkbox"/> | <input type="checkbox"/> |
| c. Accumulated sediment reducing volume significantly.
<i>Maintenance: Remove and properly dispose of any accumulated sediment when at 50% of the design capacity.</i> | <input type="checkbox"/> | <input type="checkbox"/> | <input type="checkbox"/> |

7. Miscellaneous

(Frequency: Monthly)

- | | Yes | No | NA |
|---|--------------------------|--------------------------|--------------------------|
| a. Encroachment on pond or easement area.
<i>Maintenance: Remove any encroachments into the pond or easement area.</i> | <input type="checkbox"/> | <input type="checkbox"/> | <input type="checkbox"/> |
| b. Maintenance access routes in good condition.
<i>Maintenance: Repair any minor damage or erosion to the maintenance access routes. If significant damage or erosion is noted, stabilize, re-grade and re-establish the maintenance access routes in accordance with the plans.</i> | <input type="checkbox"/> | <input type="checkbox"/> | <input type="checkbox"/> |
| c. Signs of hydrocarbon build-up.
<i>Maintenance: Coordinate removal/cleanup of any oil, gas, or contaminants with the appropriate clean-up personnel.</i> | <input type="checkbox"/> | <input type="checkbox"/> | <input type="checkbox"/> |
| d. Fence in good condition.
<i>Maintenance: Replace any damaged sections of fence.</i> | <input type="checkbox"/> | <input type="checkbox"/> | <input type="checkbox"/> |
| e. Safety signs are installed.
<i>Maintenance: Replace any missing signs.</i> | <input type="checkbox"/> | <input type="checkbox"/> | <input type="checkbox"/> |

Notes:

1. The site must be returned to the approved conditions when any repairs are made.
2. Unauthorized plants are any plants that are growing or have been installed that are not any of the plants shown on the approved plans.
3. All seed mixtures shall meet the seed mixture requirements specified on the approved plans.
4. Replace any dead or dying plants with plants specified in the planting schedule shown on the approved plans.
5. Replaced stone shall meet the stone requirements specified on the approved plans.

Comments:

Actions to be taken:

Newburgh Commerce Center
124 Route 17K
Town of Newburgh, NY

Appendix I: Soil Boring & Infiltration Data

BORING LOG NO. B-1

PROJECT: Newburgh Commerce Center

CLIENT: Scannell Properties LLC
Indianapolis, IN

SITE: 124 Route 17K
Newburgh, NY

THIS BORING LOG IS NOT VALID IF SEPARATED FROM ORIGINAL REPORT. GEO SMART LOG-NO WELL JB215164 NEWBURGH COMMERCE GPJ TERRACON_DATATEMPLATE.GDT 10/12/21

GRAPHIC LOG	LOCATION See Exploration Plan Latitude: 41.5089° Longitude: -74.0841° Approximate Surface Elev.: 451 (Ft.) +/- ELEVATION (Ft.)	DEPTH (Ft.)	WATER LEVEL OBSERVATIONS	SAMPLE TYPE	FIELD TEST RESULTS
0.1	TOPSOIL	451+/-			
4.0	SILTY SAND (SM) , with gravel, brown, loose to medium dense	447+/-			1-2-3-6 N=5
20.3	GLACIAL TILL - SILTY SAND WITH GRAVEL , occasional cobbles and boulders, brown, medium dense to very dense Grades gray	430.5+/-	▽		5-8-9-24 N=17 8-13-13-13 N=26 8-7-8-10 N=15 10-21-31-47 N=52 35-31-34-45 N=65
Boring Terminated at 20.3 Feet		20			50/4"

Stratification lines are approximate. In-situ, the transition may be gradual.

Hammer Type: Automatic

Advancement Method:
4 1/4 HSA

See [Exploration and Testing Procedures](#) for a description of field and laboratory procedures used and additional data (if any).

Notes:

Abandonment Method:

See [Supporting Information](#) for explanation of symbols and abbreviations.

Elevations were interpolated from a topographic site plan.

WATER LEVEL OBSERVATIONS

▽ At completion of drilling



Boring Started: 10-11-2021

Boring Completed: 10-11-2021

Drill Rig: Diedrich D50

Driller: S. Morey

Project No.: JB215164

BORING LOG NO. B-2

PROJECT: Newburgh Commerce Center

CLIENT: Scannell Properties LLC
Indianapolis, IN

SITE: 124 Route 17K
Newburgh, NY

GRAPHIC LOG	LOCATION See Exploration Plan Latitude: 41.5087° Longitude: -74.0833° Approximate Surface Elev.: 444 (Ft.) +/- ELEVATION (Ft.)	DEPTH (Ft.)	WATER LEVEL OBSERVATIONS	SAMPLE TYPE	FIELD TEST RESULTS
0.4	TOPSOIL	443.5+/-			2-2-2-5 N=4
4.0	SILTY SAND (SM) , with gravel, brown, loose to medium dense	440+/-			8-8-8-8 N=16
5.0	GLACIAL TILL - SILTY SAND WITH GRAVEL (SM) , occasional cobbles and boulders, brown, dense	434+/-	▽		5-6-30-24 N=36
10.0	WEATHERED SHALE , gray, very dense	433.5+/-			18-19-17-21 N=36
10.8	Spoon Refusal at 10.75 Feet				27-50/3"

Stratification lines are approximate. In-situ, the transition may be gradual.

Hammer Type: Automatic

Advancement Method:
2 1/4 HSA

See [Exploration and Testing Procedures](#) for a description of field and laboratory procedures used and additional data (if any).

Notes:

Abandonment Method:

See [Supporting Information](#) for explanation of symbols and abbreviations.

Elevations were interpolated from a topographic site plan.

WATER LEVEL OBSERVATIONS

▽ Overnight



Boring Started: 10-12-2021

Boring Completed: 10-13-2021

Drill Rig: Diedrich D50

Driller: S. Morey

Project No.: JB215164

THIS BORING LOG IS NOT VALID IF SEPARATED FROM ORIGINAL REPORT. GEO SMART LOG-NO WELL_JB215164 NEWBURGH COMMERCE GPJ TERRACON_DATATEMPLATE.GDT 10/14/21

BORING LOG NO. B-3

PROJECT: Newburgh Commerce Center

CLIENT: Scannell Properties LLC
Indianapolis, IN


SITE: 124 Route 17K
Newburgh, NY

THIS BORING LOG IS NOT VALID IF SEPARATED FROM ORIGINAL REPORT. GEO SMART LOG-NO WELL_JB215164 NEWBURGH COMMERCE GPJ_TERRACON_DATATEMPLATE.GDT_10/12/21

GRAPHIC LOG	LOCATION See Exploration Plan Latitude: 41.5091° Longitude: -74.0837° Approximate Surface Elev.: 449 (Ft.) +/- ELEVATION (Ft.)	DEPTH (Ft.)	WATER LEVEL OBSERVATIONS	SAMPLE TYPE	FIELD TEST RESULTS
0.1	TOPSOIL	449+/-			2-4-29-50/2" N=33
	GLACIAL TILL - SILTY SAND WITH GRAVEL , occasional cobbles and boulders, brown, medium dense				6-9-7-6 N=16
					6-8-11-9 N=19
					9-9-9-8 N=18
10.0	WEATHERED SHALE , gray, very dense	439+/-			50/4"
14.0	Auger Refusal at 14 Feet	435+/-			

Stratification lines are approximate. In-situ, the transition may be gradual.

Hammer Type: Automatic

Advancement Method: 4 1/4 HSA	See Exploration and Testing Procedures for a description of field and laboratory procedures used and additional data (if any). See Supporting Information for explanation of symbols and abbreviations. Elevations were interpolated from a topographic site plan.	Notes:
Abandonment Method:		
WATER LEVEL OBSERVATIONS No Free water Observed	 30 Corporate Cir Ste 201 Albany, NY	Boring Started: 10-11-2021 Drill Rig: Diedrich D50 Project No.: JB215164
		Boring Completed: 10-11-2021 Driller: S. Morey

BORING LOG NO. B-4

PROJECT: Newburgh Commerce Center

CLIENT: Scannell Properties LLC
Indianapolis, IN

SITE: 124 Route 17K
Newburgh, NY

GRAPHIC LOG	LOCATION See Exploration Plan Latitude: 41.5094° Longitude: -74.0840° Approximate Surface Elev.: 450 (Ft.) +/-	DEPTH (Ft.)	WATER LEVEL OBSERVATIONS	SAMPLE TYPE	FIELD TEST RESULTS
	ELEVATION (Ft.)				
0.2	TOPSOIL	450+/-			2-2-3-3 N=5
	SILTY SAND , with gravel, brown, loose				
2.0		448+/-			5-15-13-15 N=28
	GLACIAL TILL - SILTY SAND WITH GRAVEL , occasional cobbles and boulders, brown, medium dense to very dense				5-15-13-15 N=28
					14-13-18-14 N=31
					16-15-50/4"
			▽		
15.0		435+/-			15
	WEATHERED SHALE , gray, very dense				
16.3		433.5+/-			42-35-50/3"
	Auger Refusal at 16.3 Feet				

Stratification lines are approximate. In-situ, the transition may be gradual.

Hammer Type: Automatic

Advancement Method: 4 1/4 HSA	See Exploration and Testing Procedures for a description of field and laboratory procedures used and additional data (if any). See Supporting Information for explanation of symbols and abbreviations. Elevations were interpolated from a topographic site plan.	Notes:
Abandonment Method:		
WATER LEVEL OBSERVATIONS		
▽ 30 Mins after completion		Boring Started: 10-11-2021 Drill Rig: Diedrich D50 Project No.: JB215164
	30 Corporate Cir Ste 201 Albany, NY	Boring Completed: 10-11-2021 Driller: S. Morey

THIS BORING LOG IS NOT VALID IF SEPARATED FROM ORIGINAL REPORT. GEO SMART LOG-NO WELL_JB215164 NEWBURGH COMMERCE.GPJ TERRACON_DATATEMPLATE.GDT 10/12/21

BORING LOG NO. B-5

PROJECT: Newburgh Commerce Center

CLIENT: Scannell Properties LLC
Indianapolis, IN

SITE: 124 Route 17K
Newburgh, NY

GRAPHIC LOG	LOCATION See Exploration Plan Latitude: 41.5092° Longitude: -74.0831° Approximate Surface Elev.: 447 (Ft.) +/- ELEVATION (Ft.)	DEPTH (Ft.)	WATER LEVEL OBSERVATIONS	SAMPLE TYPE	FIELD TEST RESULTS
0.2	TOPSOIL	447+/-			5-6-8-12 N=14
2.0	SILTY SAND (SM) , with gravel, brown, medium dense	445+/-			28-18-13-17 N=31
5.0	GLACIAL TILL - SILTY SAND WITH GRAVEL (SM) , occasional cobbles and boulders, brown, dense				8-17-21-16 N=38
10.0	WEATHERED SHALE , gray, very dense <i>Spoon Refusal at 10.1 Feet</i>	437+/- 437+/-			15-15-24-13 N=39
10.1					50/1"

Stratification lines are approximate. In-situ, the transition may be gradual.

Hammer Type: Rope and Cathead

Advancement Method:
2 1/4 HSA

See [Exploration and Testing Procedures](#) for a description of field and laboratory procedures used and additional data (if any).

Notes:

Abandonment Method:

See [Supporting Information](#) for explanation of symbols and abbreviations.

Elevations were interpolated from a topographic site plan.

WATER LEVEL OBSERVATIONS

No Free water Observed



Boring Started: 10-13-2021

Boring Completed: 10-13-2021

Drill Rig: Diedrich D50

Driller: S. Morey

Project No.: JB215164

THIS BORING LOG IS NOT VALID IF SEPARATED FROM ORIGINAL REPORT. GEO SMART LOG-NO WELL_JB215164 NEWBURGH COMMERCE.GPJ TERRACON_DATATEMPLATE.GDT 10/14/21

BORING LOG NO. B-6

PROJECT: Newburgh Commerce Center

CLIENT: Scannell Properties LLC
Indianapolis, IN

SITE: 124 Route 17K
Newburgh, NY

THIS BORING LOG IS NOT VALID IF SEPARATED FROM ORIGINAL REPORT. GEO SMART LOG-NO WELL_JB215164 NEWBURGH COMMERCE.GPJ TERRACON_DATATEMPLATE.GDT 10/15/21

GRAPHIC LOG	LOCATION See Exploration Plan Latitude: 41.5095° Longitude: -74.0835° Approximate Surface Elev.: 448 (Ft.) +/- ELEVATION (Ft.)	DEPTH (Ft.)	WATER LEVEL OBSERVATIONS	SAMPLE TYPE	FIELD TEST RESULTS
0.3	TOPSOIL	447.5+/-			2-3-3-5 N=6
2.0	SILTY SAND (SM) , with gravel, brown, loose	446+/-			12-12-19-17 N=31
4.5	GLACIAL TILL - SILTY SAND WITH GRAVEL (SM) , occasional cobbles and boulders, brown, dense to very dense	443.5+/-			29-50/2"
6.3	WEATHERED SHALE , gray, very dense	441.5+/-			50/4"
Boring Terminated at 6.3 Feet					

Stratification lines are approximate. In-situ, the transition may be gradual.

Hammer Type: Automatic

Advancement Method:
2 1/4 HSA

See [Exploration and Testing Procedures](#) for a description of field and laboratory procedures used and additional data (if any).

Notes:

Abandonment Method:

See [Supporting Information](#) for explanation of symbols and abbreviations.

Elevations were interpolated from a topographic site plan.

WATER LEVEL OBSERVATIONS

No Free water Observed



Boring Started: 10-14-2021

Boring Completed: 10-14-2021

Drill Rig: Diedrich D50

Driller: S. Morey

Project No.: JB215164

BORING LOG NO. B-7

PROJECT: Newburgh Commerce Center

CLIENT: Scannell Properties LLC
Indianapolis, IN

SITE: 124 Route 17K
Newburgh, NY

GRAPHIC LOG	LOCATION See Exploration Plan Latitude: 41.5098° Longitude: -74.0839° Approximate Surface Elev.: 450 (Ft.) +/- ELEVATION (Ft.)	DEPTH (Ft.)	WATER LEVEL OBSERVATIONS	SAMPLE TYPE	FIELD TEST RESULTS
0.2	TOPSOIL	450+/-			
4.0	SILTY SAND (SM) , with gravel, brown, loose to medium dense	446+/-			4-3-2-7 N=5
10.0	GLACIAL TILL - SILTY SAND WITH GRAVEL (SM) , occasional cobbles and boulders, brown, medium dense to very dense	440+/-	▽		9-9-9-9 N=18
11.4	WEATHERED SHALE , gray, very dense	438.5+/-			9-10-12-16 N=22
	Boring Terminated at 11.4 Feet				38-30-28-22 N=58
					29-40-50/5"

Stratification lines are approximate. In-situ, the transition may be gradual.

Hammer Type: Automatic

Advancement Method:
2 1/4 HSA

See [Exploration and Testing Procedures](#) for a description of field and laboratory procedures used and additional data (if any).

Notes:

Abandonment Method:

See [Supporting Information](#) for explanation of symbols and abbreviations.

Elevations were interpolated from a topographic site plan.

WATER LEVEL OBSERVATIONS

▽ At completion of drilling



Boring Started: 10-14-2021

Boring Completed: 10-14-2021

Drill Rig: Diedrich D50

Driller: S. Morey

Project No.: JB215164

THIS BORING LOG IS NOT VALID IF SEPARATED FROM ORIGINAL REPORT. GEO SMART LOG-NO WELL_JB215164 NEWBURGH COMMERCE GPJ TERRACON_DATATEMPLATE.GDT_10/15/21

BORING LOG NO. B-8

PROJECT: Newburgh Commerce Center

CLIENT: Scannell Properties LLC
Indianapolis, IN

SITE: 124 Route 17K
Newburgh, NY

THIS BORING LOG IS NOT VALID IF SEPARATED FROM ORIGINAL REPORT. GEO SMART LOG-NO WELL_JB215164 NEWBURGH COMMERCE.GPJ TERRACON_DATATEMPLATE.GDT 10/15/21

GRAPHIC LOG	LOCATION See Exploration Plan Latitude: 41.5096° Longitude: -74.0830° Approximate Surface Elev.: 449 (Ft.) +/- ELEVATION (Ft.)	DEPTH (Ft.)	WATER LEVEL OBSERVATIONS	SAMPLE TYPE	FIELD TEST RESULTS
DEPTH					
0.2	TOPSOIL	449+/-		X	2-2-2-5 N=4
2.0	SILTY SAND (SM) , with gravel, brown, loose	447+/-		X	8-8-8-8 N=16
	GLACIAL TILL - SILTY SAND WITH GRAVEL (SM) , occasional cobbles and boulders, brown, medium dense to dense			X	5-6-30-24 N=36
				X	18-19-17-21 N=36
11.0		438+/-		X	
11.8	WEATHERED SHALE , very dense	437+/-		X	27-50/4"
	Boring Terminated at 11.8 Feet				

Stratification lines are approximate. In-situ, the transition may be gradual.

Hammer Type: Automatic

Advancement Method: 2 1/4 HSA	See Exploration and Testing Procedures for a description of field and laboratory procedures used and additional data (if any). See Supporting Information for explanation of symbols and abbreviations. Elevations were interpolated from a topographic site plan.	Notes:
Abandonment Method:		
WATER LEVEL OBSERVATIONS No Free water Observed	 30 Corporate Cir Ste 201 Albany, NY	Boring Started: 10-14-2021 Boring Completed: 10-14-2021 Drill Rig: Diedrich D50 Driller: S. Morey Project No.: JB215164

BORING LOG NO. B-9

PROJECT: Newburgh Commerce Center

CLIENT: Scannell Properties LLC
Indianapolis, IN

SITE: 124 Route 17K
Newburgh, NY

GRAPHIC LOG	LOCATION See Exploration Plan Latitude: 41.5099° Longitude: -74.0834° Approximate Surface Elev.: 450 (Ft.) +/- ELEVATION (Ft.)	DEPTH (Ft.)	WATER LEVEL OBSERVATIONS	SAMPLE TYPE	FIELD TEST RESULTS
0.1	TOPSOIL	450+/-			
2.0	SILTY SAND (SM) , with gravel, brown, loose	448+/-			4-4-4-5 N=8
6.5	GLACIAL TILL - SILTY SAND WITH GRAVEL (SM) , occasional cobbles and boulders, brown, medium dense	443+/-			9-10-16-14 N=26
6.9	WEATHERED SHALE , gray, very dense	443+/-			7-12-17-22 N=29
Boring Terminated at 6.9 Feet					21-50/5"

Stratification lines are approximate. In-situ, the transition may be gradual.

Hammer Type: Automatic

Advancement Method:
2 1/4 HSA

See [Exploration and Testing Procedures](#) for a description of field and laboratory procedures used and additional data (if any).

Notes:

Abandonment Method:

See [Supporting Information](#) for explanation of symbols and abbreviations.

Elevations were interpolated from a topographic site plan.

WATER LEVEL OBSERVATIONS

No Free water Observed



Boring Started: 10-14-2021

Boring Completed: 10-14-2021

Drill Rig: Diedrich D50

Driller: S. Morey

Project No.: JB215164

THIS BORING LOG IS NOT VALID IF SEPARATED FROM ORIGINAL REPORT. GEO SMART LOG-NO WELL_JB215164 NEWBURGH COMMERCE.GPJ TERRACON.DATATEMPLATE.GDT 10/15/21

BORING LOG NO. B-10

PROJECT: Newburgh Commerce Center

CLIENT: Scannell Properties LLC
Indianapolis, IN

SITE: 124 Route 17K
Newburgh, NY

THIS BORING LOG IS NOT VALID IF SEPARATED FROM ORIGINAL REPORT. GEO SMART LOG-NO WELL_JB215164 NEWBURGH COMMERCE.GPJ TERRACON_DATATEMPLATE.GDT 10/15/21

GRAPHIC LOG	LOCATION See Exploration Plan Latitude: 41.5103° Longitude: -74.0837° Approximate Surface Elev.: 450 (Ft.) +/- ELEVATION (Ft.)	DEPTH (Ft.)	WATER LEVEL OBSERVATIONS	SAMPLE TYPE	FIELD TEST RESULTS
0.2	TOPSOIL SILTY SAND (SM) , with gravel, brown, loose	450+/-		X	2-3-3-7 N=6
2.0	GLACIAL TILL - SILTY SAND WITH GRAVEL (SM) , occasional cobbles and boulders, brown, dense	448+/-		X	11-14-19-20 N=33
4.5	WEATHERED SHALE , gray, very dense	445.5+/-		X	12-50
6.2	Boring Terminated at 6.2 Feet	444+/-		X	50/2"

Stratification lines are approximate. In-situ, the transition may be gradual.

Hammer Type: Automatic

Advancement Method: 2 1/4 HSA	See Exploration and Testing Procedures for a description of field and laboratory procedures used and additional data (if any). See Supporting Information for explanation of symbols and abbreviations. Elevations were interpolated from a topographic site plan.	Notes:
Abandonment Method:		
WATER LEVEL OBSERVATIONS No Free water Observed	 30 Corporate Cir Ste 201 Albany, NY	Boring Started: 10-14-2021 Drill Rig: Diedrich D50 Project No.: JB215164
		Boring Completed: 10-14-2021 Driller: S. Morey

BORING LOG NO. B-11

PROJECT: Newburgh Commerce Center

CLIENT: Scannell Properties LLC
Indianapolis, IN

SITE: 124 Route 17K
Newburgh, NY

GRAPHIC LOG	LOCATION See Exploration Plan Latitude: 41.5101° Longitude: -74.0829° Approximate Surface Elev.: 451 (Ft.) +/- ELEVATION (Ft.)	DEPTH (Ft.)	WATER LEVEL OBSERVATIONS	SAMPLE TYPE	FIELD TEST RESULTS
0.4	TOPSOIL	450.5+/-			2-6-7-10 N=13
4.0	SILTY SAND (SM) , with gravel, brown, medium dense	447+/-			6-5-10-10 N=15
5.0	GLACIAL TILL - SILTY SAND WITH GRAVEL (SM) , occasional cobbles and boulders, brown, medium dense to very dense	436+/-			11-11-17-17 N=28
10.0					22-12-16-24 N=28
15.0	WEATHERED SHALE , gray, very dense <i>Spoon Refusal at 15.1 Feet</i>	436+/-			31-50/4"
15.1					50/1"

Stratification lines are approximate. In-situ, the transition may be gradual.

Hammer Type: Rope and Cathead

Advancement Method:
2 1/4 HSA

See [Exploration and Testing Procedures](#) for a description of field and laboratory procedures used and additional data (if any).

Notes:

Abandonment Method:

See [Supporting Information](#) for explanation of symbols and abbreviations.

Elevations were interpolated from a topographic site plan.

WATER LEVEL OBSERVATIONS

No Free water Observed



Boring Started: 10-13-2021

Boring Completed: 10-13-2021

Drill Rig: Diedrich D50

Driller:

Project No.: JB215164

THIS BORING LOG IS NOT VALID IF SEPARATED FROM ORIGINAL REPORT. GEO SMART LOG-NO WELL_JB215164 NEWBURGH COMMERCE GPJ TERRACON_DATATEMPLATE.GDT 10/14/21

BORING LOG NO. B-12

PROJECT: Newburgh Commerce Center

CLIENT: Scannell Properties LLC
Indianapolis, IN

SITE: 124 Route 17K
Newburgh, NY

GRAPHIC LOG	LOCATION See Exploration Plan Latitude: 41.5104° Longitude: -74.0834° Approximate Surface Elev.: 452 (Ft.) +/- ELEVATION (Ft.)	DEPTH (Ft.)	WATER LEVEL OBSERVATIONS	SAMPLE TYPE	RECOVERY (In.)	FIELD TEST RESULTS
0.2	TOPSOIL	452+/-			22	2-2-5-7 N=7
2.0	SILTY SAND (SM) , with gravel, brown, loose	450+/-			20	8-10-16-18 N=26
	GLACIAL TILL - SILTY SAND WITH GRAVEL (SM) , occasional cobbles and boulders, brown, medium dense and very dense				19	18-23-27-27 N=50
7.4	Spoon Refusal at 7.4 Feet	444.5+/-			16	21-24-50/5"

Stratification lines are approximate. In-situ, the transition may be gradual.

Hammer Type: Automatic

Advancement Method:
2 1/4 HSA

See [Exploration and Testing Procedures](#) for a description of field and laboratory procedures used and additional data (If any).

Notes:

Abandonment Method:

See [Supporting Information](#) for explanation of symbols and abbreviations.

Elevations were interpolated from a topographic site plan.

WATER LEVEL OBSERVATIONS

No Free water Observed



Boring Started: 10-18-2021

Boring Completed: 10-18-2021

Drill Rig: Diedrich D50

Driller: S. Morey

Project No.: JB215164

THIS BORING LOG IS NOT VALID IF SEPARATED FROM ORIGINAL REPORT. GEO SMART LOG-NO WELL. JB215164 NEWBURGH COMMERCE.GPJ TERRACON DATATEMPLATE.GDT 10/20/21

BORING LOG NO. B-13

PROJECT: Newburgh Commerce Center

CLIENT: Scannell Properties LLC
Indianapolis, IN

SITE: 124 Route 17K
Newburgh, NY

GRAPHIC LOG	LOCATION See Exploration Plan Latitude: 41.5103° Longitude: -74.0844° Approximate Surface Elev.: 451 (Ft.) +/- ELEVATION (Ft.)	DEPTH (Ft.)	WATER LEVEL OBSERVATIONS	SAMPLE TYPE	RECOVERY (in.)	FIELD TEST RESULTS
0.2	TOPSOIL	451+/-				
2.0	SILTY SAND (SM) , with gravel, brown, loose	449+/-			20	3-3-4-18 N=7
8.0	GLACIAL TILL - SILTY SAND WITH GRAVEL (SM) , occasional cobbles and boulders, brown, medium dense to dense	443+/-			19	10-10-11-44 N=21
					20	10-13-14-19 N=27
					18	16-20-34-25 N=54
Boring Terminated at 8 Feet						

Stratification lines are approximate. In-situ, the transition may be gradual.

Hammer Type: Automatic

Advancement Method:
2 1/4 HSA

See [Exploration and Testing Procedures](#) for a description of field and laboratory procedures used and additional data (If any).

Notes:

Abandonment Method:

See [Supporting Information](#) for explanation of symbols and abbreviations.

Elevations were interpolated from a topographic site plan.

WATER LEVEL OBSERVATIONS

No Free water Observed



Boring Started: 10-15-2021

Boring Completed: 10-15-2021

Drill Rig: Diedrich D50

Driller: S. Morey

Project No.: JB215164

THIS BORING LOG IS NOT VALID IF SEPARATED FROM ORIGINAL REPORT. GEO SMART LOG-NO WELL. JB215164 NEWBURGH COMMERCE.GPJ TERRACON DATATEMPLATE.GDT 10/20/21

BORING LOG NO. B-14

PROJECT: Newburgh Commerce Center

CLIENT: Scannell Properties LLC
Indianapolis, IN

SITE: 124 Route 17K
Newburgh, NY

GRAPHIC LOG	LOCATION See Exploration Plan Latitude: 41.5099° Longitude: -74.0841° Approximate Surface Elev.: 450 (Ft.) +/- DEPTH ELEVATION (Ft.)	DEPTH (Ft.)	WATER LEVEL OBSERVATIONS	SAMPLE TYPE	FIELD TEST RESULTS
0.1	TOPSOIL	450+/-		X	2-4-5-11 N=9
2.0	SILTY SAND (SM) , with gravel, brown, loose, loose	448+/-		X	50/4"
4.8	GLACIAL TILL - SILTY SAND WITH GRAVEL (SM) , occasional cobbles and boulders, brown, very dense, dense	445+/-		X	15-50/1"
	Auger Refusal at 4.8 Feet				

Stratification lines are approximate. In-situ, the transition may be gradual.

Hammer Type: Automatic

Advancement Method:
2 1/4 HSA

See [Exploration and Testing Procedures](#) for a description of field and laboratory procedures used and additional data (if any).

Notes:

Abandonment Method:

See [Supporting Information](#) for explanation of symbols and abbreviations.

Elevations were interpolated from a topographic site plan.

WATER LEVEL OBSERVATIONS

No Free water Observed



Boring Started: 10-15-2021

Boring Completed: 10-15-2021

Drill Rig: Diedrich D50

Driller: S. Morey

Project No.: JB215164

THIS BORING LOG IS NOT VALID IF SEPARATED FROM ORIGINAL REPORT. GEO SMART LOG-NO WELL_JB215164 NEWBURGH COMMERCE.GPJ TERRACON_DATATEMPLATE.GDT 10/18/21

BORING LOG NO. B-18

PROJECT: Newburgh Commerce Center

CLIENT: Scannell Properties LLC
Indianapolis, IN

SITE: 124 Route 17K
Newburgh, NY

GRAPHIC LOG	LOCATION See Exploration Plan Latitude: 41.5089° Longitude: -74.0844° Approximate Surface Elev.: 451 (Ft.) +/- ELEVATION (Ft.)	DEPTH (Ft.)	WATER LEVEL OBSERVATIONS	SAMPLE TYPE	RECOVERY (in.)	FIELD TEST RESULTS
0.1	TOPSOIL	451+/-				
2.0	SILTY SAND (SM) , with gravel, brown, loose	449+/-			16	2-2-2-2 N=4
5.0	GLACIAL TILL - SILTY SAND WITH GRAVEL (SM) , occasional cobbles and boulders, brown, medium dense and very dense				20	3-3-19-26 N=22
5.0					1	21-11-5-5 N=16
8.0		443+/-			20	5-6-7-8 N=13
Boring Terminated at 8 Feet						

Stratification lines are approximate. In-situ, the transition may be gradual.

Hammer Type: Automatic

Advancement Method:
2 1/4 HSA

See [Exploration and Testing Procedures](#) for a description of field and laboratory procedures used and additional data (if any).

Notes:

Abandonment Method:

See [Supporting Information](#) for explanation of symbols and abbreviations.

Elevations were interpolated from a topographic site plan.

WATER LEVEL OBSERVATIONS

No Free water Observed



Boring Started: 10-18-2021

Boring Completed: 10-18-2021

Drill Rig: Diedrich D50

Driller: S. Morey

Project No.: JB215164

THIS BORING LOG IS NOT VALID IF SEPARATED FROM ORIGINAL REPORT. GEO SMART LOG-NO WELL. JB215164 NEWBURGH COMMERCE.GPJ TERRACON.DATATEMPLATE.GDT 10/20/21

BORING LOG NO. B-19

PROJECT: Newburgh Commerce Center

CLIENT: Scannell Properties LLC
Indianapolis, IN

SITE: 124 Route 17K
Newburgh, NY

THIS BORING LOG IS NOT VALID IF SEPARATED FROM ORIGINAL REPORT. GEO SMART LOG-NO WELL. JB215164 NEWBURGH COMMERCE.GPJ TERRACON DATATEMPLATE.GDT 10/20/21

GRAPHIC LOG	LOCATION See Exploration Plan Latitude: 41.5099° Longitude: -74.0826° Approximate Surface Elev.: 449 (Ft.) +/- ELEVATION (Ft.)	DEPTH (Ft.)	WATER LEVEL OBSERVATIONS	SAMPLE TYPE	RECOVERY (in.)	FIELD TEST RESULTS
0.1	TOPSOIL	449+/-				
2.0	SILTY SAND (SM) , with gravel, brown, loose	447+/-			20	2-2-4-6 N=6
5.0	GLACIAL TILL - SILTY SAND WITH GRAVEL (SM) , occasional cobbles and boulders, brown, medium dense				18	5-14-7-9 N=21
5.0					24	9-10-13-12 N=23
8.0		441+/-			24	11-11-11-11 N=22
Boring Terminated at 8 Feet						
Stratification lines are approximate. In-situ, the transition may be gradual. Hammer Type: Automatic						

Advancement Method: 2 1/4 HSA	See Exploration and Testing Procedures for a description of field and laboratory procedures used and additional data (If any). See Supporting Information for explanation of symbols and abbreviations. Elevations were interpolated from a topographic site plan.	Notes: B-19 was lead boring for INF-7
Abandonment Method:		
WATER LEVEL OBSERVATIONS No Free water Observed		Boring Started: 10-18-2021 Boring Completed: 10-18-2021 Drill Rig: Diedrich D50 Driller: S. Morey Project No.: JB215164



BORING LOG NO. B-20

PROJECT: Newburgh Commerce Center

CLIENT: Scannell Properties LLC
Indianapolis, IN

SITE: 124 Route 17K
Newburgh, NY

GRAPHIC LOG	LOCATION See Exploration Plan Latitude: 41.5094° Longitude: -74.0829° Approximate Surface Elev.: 448 (Ft.) +/- ELEVATION (Ft.)	DEPTH (Ft.)	WATER LEVEL OBSERVATIONS	SAMPLE TYPE	RECOVERY (In.)	FIELD TEST RESULTS
0.1	TOPSOIL	448+/-				
2.0	SILTY SAND (SM) , with gravel, brown, loose	446+/-			20	2-3-5-6 N=8
8.0	GLACIAL TILL - SILTY SAND WITH GRAVEL (SM) , occasional cobbles and boulders, brown, very dense and medium dense	440+/-			15	6-12-50/4"
					19	6-11-17-12 N=28
					1	10-9-11-13 N=20
Boring Terminated at 8 Feet						

Stratification lines are approximate. In-situ, the transition may be gradual.

Hammer Type: Automatic

Advancement Method:
2 1/4 HSA

See [Exploration and Testing Procedures](#) for a description of field and laboratory procedures used and additional data (If any).

Notes:

Abandonment Method:

See [Supporting Information](#) for explanation of symbols and abbreviations.

Elevations were interpolated from a topographic site plan.

WATER LEVEL OBSERVATIONS

No Free water Observed



Boring Started: 10-18-2021

Boring Completed: 10-18-2021

Drill Rig: Diedrich D50

Driller: S. Morey

Project No.: JB215164

THIS BORING LOG IS NOT VALID IF SEPARATED FROM ORIGINAL REPORT. GEO SMART LOG-NO WELL. JB215164 NEWBURGH COMMERCE.GPJ TERRACON DATATEMPLATE.GDT 10/20/21

BORING LOG NO. B-21

PROJECT: Newburgh Commerce Center

CLIENT: Scannell Properties LLC
Indianapolis, IN

SITE: 124 Route 17K
Newburgh, NY

GRAPHIC LOG	LOCATION See Exploration Plan Latitude: 41.5088° Longitude: -74.0831° Approximate Surface Elev.: 444 (Ft.) +/- ELEVATION (Ft.)	DEPTH (Ft.)	WATER LEVEL OBSERVATIONS	SAMPLE TYPE	RECOVERY (In.)	FIELD TEST RESULTS
0.2	TOPSOIL	444+/-				
2.0	SILTY SAND (SM) , with gravel, brown, loose	442+/-			19	2-2-3-3 N=5
7.0	GLACIAL TILL - SILTY SAND WITH GRAVEL (SM) , occasional cobbles and boulders, brown, medium dense and very dense	437+/-			24	5-7-10-7 N=17
7.0		437+/-			24	18-49-15-14 N=64
8.0	WEATHERED SHALE	436+/-			22	12-10-13-20 N=23
Boring Terminated at 8 Feet						

Stratification lines are approximate. In-situ, the transition may be gradual.

Hammer Type: Automatic

Advancement Method:
2 1/4 HSA

See [Exploration and Testing Procedures](#) for a description of field and laboratory procedures used and additional data (If any).

Notes:

Abandonment Method:

See [Supporting Information](#) for explanation of symbols and abbreviations.

Elevations were interpolated from a topographic site plan.

WATER LEVEL OBSERVATIONS

No Free water Observed



Boring Started: 10-18-2021

Boring Completed: 10-18-2021

Drill Rig: Diedrich D50

Driller: S. Morey

Project No.: JB215164

THIS BORING LOG IS NOT VALID IF SEPARATED FROM ORIGINAL REPORT. GEO SMART LOG-NO WELL. JB215164 NEWBURGH COMMERCE.GPJ TERRACON DATATEMPLATE.GDT 10/20/21

BORING LOG NO. B-22

PROJECT: Newburgh Commerce Center

CLIENT: Scannell Properties LLC
Indianapolis, IN

SITE: 124 Route 17K
Newburgh, NY

GRAPHIC LOG	LOCATION See Exploration Plan Latitude: 41.5087° Longitude: -74.0840° Approximate Surface Elev.: 451 (Ft.) +/- ELEVATION (Ft.)	DEPTH (Ft.)	WATER LEVEL OBSERVATIONS	SAMPLE TYPE	RECOVERY (in.)	FIELD TEST RESULTS
0.3	TOPSOIL	450.5+/-				
2.0	SILTY SAND (SM) , with gravel, brown, loose	449+/-			19	2-2-4-10 N=6
8.0	GLACIAL TILL - SILTY SAND WITH GRAVEL (SM) , occasional cobbles and boulders, brown, medium dense to dense	443+/-			2	10-10-13-46 N=23
					0	15-10-12-12 N=22
					19	10-10-23-14 N=33
Boring Terminated at 8 Feet						

Stratification lines are approximate. In-situ, the transition may be gradual.

Hammer Type: Automatic

Advancement Method:
2 1/4 HSA

See [Exploration and Testing Procedures](#) for a description of field and laboratory procedures used and additional data (if any).

Notes:

Abandonment Method:

See [Supporting Information](#) for explanation of symbols and abbreviations.

Elevations were interpolated from a topographic site plan.

WATER LEVEL OBSERVATIONS

No Free water Observed



Boring Started: 10-18-2021

Boring Completed: 10-18-2021

Drill Rig: Diedrich D50

Driller: S. Morey

Project No.: JB215164

THIS BORING LOG IS NOT VALID IF SEPARATED FROM ORIGINAL REPORT. GEO SMART LOG-NO WELL. JB215164 NEWBURGH COMMERCE.GPJ TERRACON DATATEMPLATE.GDT 10/20/21

BORING LOG NO. B-23

PROJECT: Newburgh Commerce Center

CLIENT: Scannell Properties LLC
Indianapolis, IN

SITE: 124 Route 17K
Newburgh, NY

GRAPHIC LOG	LOCATION See Exploration Plan Latitude: 41.5083° Longitude: -74.0833° Approximate Surface Elev.: 444 (Ft.) +/- ELEVATION (Ft.)	DEPTH (Ft.)	WATER LEVEL OBSERVATIONS	SAMPLE TYPE	RECOVERY (In.)	FIELD TEST RESULTS
0.2	TOPSOIL	444+/-				
2.0	SILTY SAND (SM) , with gravel, brown, loose	442+/-			10	2-2-1-2 N=3
7.0	GLACIAL TILL - SILTY SAND WITH GRAVEL (SM) , occasional cobbles and boulders, brown, medium dense and very dense	437+/-			20	4-4-7-20 N=11
7.2	WEATHERED SHALE , gray, very dense <i>Spoon Refusal at 7.2 Feet</i>	437+/-			9	24-50/4"
					13	12-8-50/2"

Stratification lines are approximate. In-situ, the transition may be gradual.

Hammer Type: Automatic

Advancement Method:
2 1/4 HSA

See [Exploration and Testing Procedures](#) for a description of field and laboratory procedures used and additional data (If any).

Notes:

Abandonment Method:

See [Supporting Information](#) for explanation of symbols and abbreviations.

Elevations were interpolated from a topographic site plan.

WATER LEVEL OBSERVATIONS

No Free water Observed



Boring Started: 10-18-2021

Boring Completed: 10-18-2021

Drill Rig: Diedrich D50

Driller: S. Morey

Project No.: JB215164

THIS BORING LOG IS NOT VALID IF SEPARATED FROM ORIGINAL REPORT. GEO SMART LOG-NO WELL. JB215164 NEWBURGH COMMERCE.GPJ TERRACON DATATEMPLATE.GDT 10/20/21

BORING LOG NO. B-24

PROJECT: Newburgh Commerce Center

CLIENT: Scannell Properties LLC
Indianapolis, IN

SITE: 124 Route 17K
Newburgh, NY

GRAPHIC LOG	LOCATION See Exploration Plan Latitude: 41.5078° Longitude: -74.0835° Approximate Surface Elev.: 446 (Ft.) +/- ELEVATION (Ft.)	DEPTH (Ft.)	WATER LEVEL OBSERVATIONS	SAMPLE TYPE	RECOVERY (In.)	FIELD TEST RESULTS
0.4	TOPSOIL	445.5+/-				
2.0	SILTY SAND (SM) , with gravel, brown, loose	444+/-			19	2-2-2-4 N=4
4.5	GLACIAL TILL - SILTY SAND WITH GRAVEL (SM) , occasional cobbles and boulders, brown, medium dense to very dense	441.5+/-			22	5-9-8-40 N=17
6.1	WEATHERED SHALE , gray, very dense	441.5+/-			15	28-48-50/4"
6.1	Auger Refusal at 6.1 Feet	440+/-			1	50/1"

Stratification lines are approximate. In-situ, the transition may be gradual.

Hammer Type: Automatic

Advancement Method:
2 1/4 HSA

See [Exploration and Testing Procedures](#) for a description of field and laboratory procedures used and additional data (If any).

Notes:

B-24 was lead boring for INF-6

Abandonment Method:

See [Supporting Information](#) for explanation of symbols and abbreviations.

Elevations were interpolated from a topographic site plan.

WATER LEVEL OBSERVATIONS

No Free water Observed



Boring Started: 10-18-2021

Boring Completed: 10-18-2021

Drill Rig: Diedrich D50

Driller: S. Morey

Project No.: JB215164

THIS BORING LOG IS NOT VALID IF SEPARATED FROM ORIGINAL REPORT. GEO SMART LOG-NO WELL. JB215164 NEWBURGH COMMERCE.GPJ TERRACON_DATATEMPLATE.GDT 10/20/21

BORING LOG NO. INF-1

PROJECT: Newburgh Commerce Center

CLIENT: Scannell Properties LLC
Indianapolis, IN

SITE: 124 Route 17K
Newburgh, NY

GRAPHIC LOG	LOCATION See Exploration Plan Latitude: 41.5094° Longitude: -74.0845° Approximate Surface Elev.: 451 (Ft.) +/- ELEVATION (Ft.)	DEPTH (Ft.)	WATER LEVEL OBSERVATIONS	SAMPLE TYPE	RECOVERY (In.)	FIELD TEST RESULTS
0.1	TOPSOIL	451+/-				
2.0	SILTY SAND (SM) , with gravel, brown, loose	449+/-			19	1-1-3-4 N=4
14.9	GLACIAL TILL - SILTY SAND WITH GRAVEL (SM) , occasional cobbles and boulders, brown, medium dense, dense, and very dense	436+/-	▽		10	8-9-16-12 N=25
			▽		24	6-6-10-12 N=16
			▽		20	18-17-19-20 N=36
					7	21-50/4"
					15	16-24-50/4"
					24	16-20-16-24 N=36
					9	16-50/4"
	Grades gray Spoon Refusal at 14.9 Feet					

Stratification lines are approximate. In-situ, the transition may be gradual.

Hammer Type: Automatic

Advancement Method:
2 1/4 HSA

See [Exploration and Testing Procedures](#) for a description of field and laboratory procedures used and additional data (If any).

Notes:

Abandonment Method:

See [Supporting Information](#) for explanation of symbols and abbreviations.

Elevations were interpolated from a topographic site plan.

WATER LEVEL OBSERVATIONS

▽ 8.0' after 12'-14' sample

▽ 5.5' 15 minutes after completion

Boring Started: 10-20-2021

Boring Completed: 10-20-2021

Drill Rig: Diedrich D50

Driller: S. Morey

Project No.: JB215164



THIS BORING LOG IS NOT VALID IF SEPARATED FROM ORIGINAL REPORT. GEO SMART LOG-NO WELL. JB215164 NEWBURGH COMMERCE.GPJ TERRACON.DATATEMPLATE.GDT 10/20/21

BORING LOG NO. INF-2

PROJECT: Newburgh Commerce Center

CLIENT: Scannell Properties LLC
Indianapolis, IN

SITE: 124 Route 17K
Newburgh, NY

THIS BORING LOG IS NOT VALID IF SEPARATED FROM ORIGINAL REPORT. GEO SMART LOG-NO WELL. JB215164 NEWBURGH COMMERCE.GPJ TERRACON.DATATEMPLATE.GDT 10/20/21

GRAPHIC LOG	LOCATION See Exploration Plan Latitude: 41.5090° Longitude: -74.0846° Approximate Surface Elev.: 451 (Ft.) +/- ELEVATION (Ft.)	DEPTH (Ft.)	WATER LEVEL OBSERVATIONS	SAMPLE TYPE	RECOVERY (In.)	FIELD TEST RESULTS
0.2	TOPSOIL	451+/-				
2.0	SILTY SAND (SM) , with gravel, brown, loose	449+/-			18	2-2-4-5 N=6
	GLACIAL TILL - SILTY SAND WITH GRAVEL (SM) , occasional cobbles and boulders, brown, medium dense, dense, and very dense		5		20	5-23-11-14 N=34
			5	▽	24	5-7-7-9 N=14
					24	8-7-9-9 N=16
					19	9-10-11-20 N=21
					20	12-20-45-50/4" N=65
					4	50/5"
					4	50/5"
	Spoon Refusal at 14.4 Feet	436.5+/-				

Stratification lines are approximate. In-situ, the transition may be gradual.

Hammer Type: Automatic

Advancement Method:
2 1/4 HSA

See [Exploration and Testing Procedures](#) for a description of field and laboratory procedures used and additional data (If any).

Notes:

Abandonment Method:

See [Supporting Information](#) for explanation of symbols and abbreviations.

Elevations were interpolated from a topographic site plan.

WATER LEVEL OBSERVATIONS

▽ 5.5' overnight



Boring Started: 10-19-2021

Boring Completed: 10-19-2021

Drill Rig: Diedrich D50

Driller: S. Morey

Project No.: JB215164

BORING LOG NO. INF-3

PROJECT: Newburgh Commerce Center

CLIENT: Scannell Properties LLC
Indianapolis, IN

SITE: 124 Route 17K
Newburgh, NY

GRAPHIC LOG	LOCATION See Exploration Plan Latitude: 41.5085° Longitude: -74.0840° Approximate Surface Elev.: 450 (Ft.) +/- ELEVATION (Ft.)	DEPTH (Ft.)	WATER LEVEL OBSERVATIONS	SAMPLE TYPE	RECOVERY (in.)	FIELD TEST RESULTS
0.1	TOPSOIL	450+/-				
2.0	SILTY SAND (SM) , with gravel, brown, medium dense	448+/-			20	1-2-2-10 N=4
13.0	GLACIAL TILL - SILTY SAND WITH GRAVEL (SM) , occasional cobbles and boulders, brown, medium dense and dense	437+/-			20	8-12-14-13 N=26
16.2	WEATHERED SHALE , gray, very dense	434+/-			24	6-10-9-10 N=19
					24	10-12-15-14 N=27
					24	7-7-10-14 N=17
					22	12-17-29-35 N=46
					20	38-48-41-50/5" N=89
	Auger Refusal at 16.2 Feet					

Stratification lines are approximate. In-situ, the transition may be gradual.

Hammer Type: Automatic

Advancement Method:
2 1/4 HSA

See [Exploration and Testing Procedures](#) for a description of field and laboratory procedures used and additional data (If any).

Notes:

Abandonment Method:

See [Supporting Information](#) for explanation of symbols and abbreviations.

Elevations were interpolated from a topographic site plan.

WATER LEVEL OBSERVATIONS

No Free water Observed



Boring Started: 10-19-2021

Boring Completed: 10-19-2021

Drill Rig: Diedrich D50

Driller: S. Morey

Project No.: JB215164

THIS BORING LOG IS NOT VALID IF SEPARATED FROM ORIGINAL REPORT. GEO SMART LOG-NO WELL. JB215164 NEWBURGH COMMERCE.GPJ TERRACON.DATATEMPLATE.GDT 10/20/21






BORING LOG NO. INF-4

PROJECT: Newburgh Commerce Center

CLIENT: Scannell Properties LLC
Indianapolis, IN

SITE: 124 Route 17K
Newburgh, NY

THIS BORING LOG IS NOT VALID IF SEPARATED FROM ORIGINAL REPORT. GEO SMART LOG-NO WELL. JB215164 NEWBURGH COMMERCE.GPJ TERRACON.DATATEMPLATE.GDT 10/20/21

GRAPHIC LOG	LOCATION See Exploration Plan Latitude: 41.5082° Longitude: -74.0837° Approximate Surface Elev.: 448 (Ft.) +/- ELEVATION (Ft.)	DEPTH (Ft.)	WATER LEVEL OBSERVATIONS	SAMPLE TYPE	RECOVERY (In.)	FIELD TEST RESULTS
DEPTH						
	TOPSOIL	446+/-			5	4-4-3-4 N=7
	SILTY SAND (SM) , with gravel, brown, medium dense	444+/-			20	9-12-11-13 N=23
	GLACIAL TILL - SILTY SAND WITH GRAVEL (SM) , occasional cobbles and boulders, brown, medium dense and dense	440+/-			24	5-9-12-12 N=21
	WEATHERED SHALE , gray, very dense	437+/-			24	16-18-21-29 N=39
	Auger Refusal at 11 Feet	437+/-			2	50/4"

Stratification lines are approximate. In-situ, the transition may be gradual.

Hammer Type: Automatic

Advancement Method:
2 1/4 HSA

See [Exploration and Testing Procedures](#) for a description of field and laboratory procedures used and additional data (If any).

Notes:

Abandonment Method:

See [Supporting Information](#) for explanation of symbols and abbreviations.

Elevations were interpolated from a topographic site plan.

WATER LEVEL OBSERVATIONS

No Free water Observed



Boring Started: 10-19-2021

Boring Completed: 10-19-2021

Drill Rig: Diedrich D50

Driller: S. Morey

Project No.: JB215164

BORING LOG NO. INF-5

PROJECT: Newburgh Commerce Center

CLIENT: Scannell Properties LLC
Indianapolis, IN

SITE: 124 Route 17K
Newburgh, NY

GRAPHIC LOG	LOCATION See Exploration Plan Latitude: 41.5080° Longitude: -74.0830°	DEPTH (Ft.)	WATER LEVEL OBSERVATIONS	SAMPLE TYPE	RECOVERY (In.)	FIELD TEST RESULTS
	Approximate Surface Elev.: 440 (Ft.) +/- ELEVATION (Ft.)					
0.4	TOPSOIL	439.5+/-				
2.0	SILTY SAND (SM) , with gravel, brown, loose	438+/-			18	2-3-3-5 N=6
9.9	GLACIAL TILL - SILTY SAND WITH GRAVEL (SM) , occasional cobbles and boulders, brown, medium dense, dense, and very dense	430+/-	5		19	6-5-6-11 N=11
					24	10-11-20-20 N=31
					24	12-10-10-10 N=20
			▽			
	Spoon Refusal at 9.9 Feet				22	10-20-22-50/5" N=42

Stratification lines are approximate. In-situ, the transition may be gradual.

Hammer Type: Automatic

Advancement Method:
2 1/4 HSA

See [Exploration and Testing Procedures](#) for a description of field and laboratory procedures used and additional data (if any).

Notes:

Abandonment Method:

See [Supporting Information](#) for explanation of symbols and abbreviations.

Elevations were interpolated from a topographic site plan.

WATER LEVEL OBSERVATIONS

▽ 8.3' 30 minutes after completion

Boring Started: 10-19-2021

Boring Completed: 10-19-2021

Drill Rig: Diedrich D50

Driller: S. Morey

Project No.: JB215164



THIS BORING LOG IS NOT VALID IF SEPARATED FROM ORIGINAL REPORT. GEO SMART LOG-NO WELL. JB215164 NEWBURGH COMMERCE.GPJ TERRACON DATATEMPLATE.GDT 10/20/21

BORING LOG NO. INF-8

PROJECT: Newburgh Commerce Center

CLIENT: Scannell Properties LLC
Indianapolis, IN

SITE: 124 Route 17K
Newburgh, NY

GRAPHIC LOG	LOCATION See Exploration Plan Latitude: 41.5102° Longitude: -74.0823° Approximate Surface Elev.: 448 (Ft.) +/- ELEVATION (Ft.)	DEPTH (Ft.)	WATER LEVEL OBSERVATIONS	SAMPLE TYPE	RECOVERY (in.)	FIELD TEST RESULTS
0.1	TOPSOIL	448+/-				
2.0	SILTY SAND (SM) , with gravel, brown, loose	446+/-			22	2-2-5-10 N=7
5.0	GLACIAL TILL - SILTY SAND WITH GRAVEL (SM) , occasional cobbles and boulders, brown, medium dense				24	10-9-16-18 N=25
5.0			▽		24	13-16-12-12 N=28
8.0		440+/-			24	12-8-21-15 N=29
Boring Terminated at 8 Feet						

Stratification lines are approximate. In-situ, the transition may be gradual.

Hammer Type: Automatic

Advancement Method: 2 1/4 HSA	See Exploration and Testing Procedures for a description of field and laboratory procedures used and additional data (If any). See Supporting Information for explanation of symbols and abbreviations. Elevations were interpolated from a topographic site plan.	Notes:
Abandonment Method:		
WATER LEVEL OBSERVATIONS ▽ 6.4' at completion of drilling		Boring Started: 10-20-2021 Drill Rig: Diedrich D50 Project No.: JB215164
		Boring Completed: 10-20-2021 Driller: S. Morey



THIS BORING LOG IS NOT VALID IF SEPARATED FROM ORIGINAL REPORT. GEO SMART LOG-NO WELL. JB215164 NEWBURGH COMMERCE.GPJ TERRACON.DATATEMPLATE.GDT 10/20/21



INFILTRATION TEST RESULTS					
PROJECT: Newburgh Commerce Center				PROJECT NO. JB215146	
PROJECT LOCATION: Newburgh, New York				TESTER: SLM	
Test Location	Test Depth (feet)	Trial No.	Water Drop (inches)	Elapsed Time (hours)	Infiltration Rate (inches/hour)
INF-1	2.5	1	0	2	0
NOTE: Rate of final trial: 0 in/hr.					
INF-2	2.5	1	8	1	8
		2	4	1	4
		3	3	1	3
		4	3	1	3
NOTE: Rate of final trial: 3 in/hr. Average of four trials: 4.5 in/hr.					
INF-3	10	1	0	2	0
NOTE: Rate of final trial: 0 in/hr.					

Notes:

- (1) Test pipes were installed in boreholes made adjacent to test borings INF-1, INF-2, and INF-3.
- (2) At the location of INF-1, 15" of water remained in the test pipe after the presoak. Filled back up to 24" of water with no drop in water level after 2 hours.
- (3) At the location of INF-3, 16" of water remained in the test pipe after the presoak. Filled back up to 24" of water with no drop in water level after 2 hours.

SOIL CLASSIFICATION AT TEST DEPTH

Test Location INF-1: Glacial Till - Silty Sand with Gravel.

Test Location INF-2: Glacial Till - Silty Sand with Gravel.

Test Location INF-3: Glacial Till - Silty Sand with Gravel.

Terracon

INFILTRATION TEST RESULTS					
PROJECT: Newburgh Commerce Center				PROJECT NO. JB215146	
PROJECT LOCATION: Newburgh, New York				TESTER: SLM	
Test Location	Test Depth (feet)	Trial No.	Water Drop (inches)	Elapsed Time (hours)	Infiltration Rate (inches/hour)
INF-4	6.0	1	1	1	1
		2	.5	1	.5
		3	1	1	1
		4	1	1	1
NOTE: Rate of final trial: 1 in/hr. Average of four trials: .8 in/hr.					
INF-5	5.0	1	0	2	0
NOTE: Rate of final trial: 0 in/hr.					
INF-6	3.0	1	0	2	0
NOTE: Rate of final trial: 0 in/hr.					

Notes:

- (1) Test pipes were installed in boreholes made adjacent to test borings INF-4, INF-5, and B-24.
- (2) At the location of INF-5, 16" of water remained in the test pipe after the presoak. Filled back up to 24" of water with no drop in water level after 2 hours.
- (3) At the location of INF-6, 13" of water remained in the test pipe after the presoak. Filled back up to 24" of water with no drop in water level after 2 hours.

SOIL CLASSIFICATION AT TEST DEPTH

Test Location INF-4: Glacial Till - Silty Sand with Gravel.

Test Location INF-5: Glacial Till - Silty Sand with Gravel.

Test Location INF-6: Glacial Till - Silty Sand with Gravel.

Terracon

INFILTRATION TEST RESULTS					
PROJECT: Newburgh Commerce Center				PROJECT NO. JB215146	
PROJECT LOCATION: Newburgh, New York				TESTER: SLM	
Test Location	Test Depth (feet)	Trial No.	Water Drop (inches)	Elapsed Time (hours)	Infiltration Rate (inches/hour)
INF-7	4.5	1	2	1	2
		2	2	1	2
		3	2	1	2
		4	2	1	2
NOTE: Rate of final trial: 2 in/hr. Average of four trials: 2 in/hr.					
INF-8	2.5	1	4	1.0	4
		2	1	1.0	1
		3	1	1.0	1
		4	1	1.0	1
NOTE: Rate of final trial: 1 in/hr. Average of four trials: 1.75 in/hr.					

Notes:

- (1) Test pipes were installed in boreholes made adjacent to test borings B-19 and INF-8.

SOIL CLASSIFICATION AT TEST DEPTH

Test Location INF-7: Glacial Till - Silty Sand with Gravel.

Test Location INF-8: Glacial Till - Silty Sand with Gravel.

APPENDIX 6

Full Environmental Assessment Form
Part 1 - Project and Setting

Instructions for Completing Part 1

Part 1 is to be completed by the applicant or project sponsor. Responses become part of the application for approval or funding, are subject to public review, and may be subject to further verification.

Complete Part 1 based on information currently available. If additional research or investigation would be needed to fully respond to any item, please answer as thoroughly as possible based on current information; indicate whether missing information does not exist, or is not reasonably available to the sponsor; and, when possible, generally describe work or studies which would be necessary to update or fully develop that information.

Applicants/sponsors must complete all items in Sections A & B. In Sections C, D & E, most items contain an initial question that must be answered either "Yes" or "No". If the answer to the initial question is "Yes", complete the sub-questions that follow. If the answer to the initial question is "No", proceed to the next question. Section F allows the project sponsor to identify and attach any additional information. Section G requires the name and signature of the applicant or project sponsor to verify that the information contained in Part 1 is accurate and complete.

A. Project and Applicant/Sponsor Information.

Name of Action or Project: Newburgh Commerce Center (Planning Board No. 2020-21)		
Project Location (describe, and attach a general location map): The site is located +-800-ft east of the intersection of NYS Route 17K and Corporate Boulevard. (SBL: 95-1-58)		
Brief Description of Proposed Action (include purpose or need): The proposed action consists of a +/-132,000 -square foot flex space building that meet the requirements of the zoning code. The proposed action will also include associated loading and parking spaces, utilities, and stormwater management practices. Access to the project site will be provided from NYS Route 17K.		
Name of Applicant/Sponsor: Scannell Properties, LLC		Telephone: E-Mail: ZacharyZ@scannellproperties.com
Address: 8801 River Crossing Boulevard Suite 300		
City/PO: Indianapolis	State: IN	Zip Code: 46240
Project Contact (if not same as sponsor; give name and title/role): Michael Finan, Senior Associate/VP (Langan Engineering, Environmental, Surveying and Landscape Architecture, and Geology, D.P.C.)		Telephone: (914) 323-7410 E-Mail: mfinan@langan.com
Address: 1 North Broadway, Suite 910		
City/PO: White Plains	State: NY	Zip Code: 10601
Property Owner (if not same as sponsor): Red Oak SOS LLC		Telephone: E-Mail:
Address: 1400 E 66th Avenue		
City/PO: Denver	State: CO	Zip Code: 80229

B. Government Approvals

B. Government Approvals, Funding, or Sponsorship. (“Funding” includes grants, loans, tax relief, and any other forms of financial assistance.)		
Government Entity	If Yes: Identify Agency and Approval(s) Required	Application Date (Actual or projected)
a. City Counsel, Town Board, <input type="checkbox"/> Yes <input checked="" type="checkbox"/> No or Village Board of Trustees		
b. City, Town or Village Planning Board or Commission <input checked="" type="checkbox"/> Yes <input type="checkbox"/> No	Town of Newburgh Planning Board - Site Plan Approval; SEQR determination	Projected date: Fall 2021
c. City, Town or Village Zoning Board of Appeals <input checked="" type="checkbox"/> Yes <input type="checkbox"/> No	Town of Newburgh, Zoning Board of Appeals	October 2021
d. Other local agencies <input checked="" type="checkbox"/> Yes <input type="checkbox"/> No	Town of Newburgh Engineer and Water Department	Projected date: Fall 2021
e. County agencies <input checked="" type="checkbox"/> Yes <input type="checkbox"/> No	Orange County (OC) Dept. of Planning - Site Plan Review. OC Dept of Health - water main conn.	Projected date: Fall 2021
f. Regional agencies <input type="checkbox"/> Yes <input checked="" type="checkbox"/> No		
g. State agencies <input checked="" type="checkbox"/> Yes <input type="checkbox"/> No	NYS DOT - Highway Work Permit NYS DEC - SPDES; Wetland JD	Projected date: Fall 2021
h. Federal agencies <input checked="" type="checkbox"/> Yes <input type="checkbox"/> No	USACE Wetland JD; FAA Notice of Construction/Hazard to Air Nav. Determination	Projected date: Fall 2021
i. Coastal Resources.		
i. Is the project site within a Coastal Area, or the waterfront area of a Designated Inland Waterway?		<input type="checkbox"/> Yes <input checked="" type="checkbox"/> No
ii. Is the project site located in a community with an approved Local Waterfront Revitalization Program?		<input type="checkbox"/> Yes <input checked="" type="checkbox"/> No
iii. Is the project site within a Coastal Erosion Hazard Area?		<input type="checkbox"/> Yes <input checked="" type="checkbox"/> No

C. Planning and Zoning

C.1. Planning and zoning actions.	
Will administrative or legislative adoption, or amendment of a plan, local law, ordinance, rule or regulation be the only approval(s) which must be granted to enable the proposed action to proceed?	<input type="checkbox"/> Yes <input checked="" type="checkbox"/> No
<ul style="list-style-type: none"> • If Yes, complete sections C, F and G. • If No, proceed to question C.2 and complete all remaining sections and questions in Part 1 	
C.2. Adopted land use plans.	
a. Do any municipally- adopted (city, town, village or county) comprehensive land use plan(s) include the site where the proposed action would be located?	<input checked="" type="checkbox"/> Yes <input type="checkbox"/> No
If Yes, does the comprehensive plan include specific recommendations for the site where the proposed action would be located?	<input type="checkbox"/> Yes <input checked="" type="checkbox"/> No
b. Is the site of the proposed action within any local or regional special planning district (for example: Greenway; Brownfield Opportunity Area (BOA); designated State or Federal heritage area; watershed management plan; or other?)	<input checked="" type="checkbox"/> Yes <input type="checkbox"/> No
If Yes, identify the plan(s): Priority Growth Area as identified in the Orange County, New York Comprehensive Plan	

c. Is the proposed action located wholly or partially within an area listed in an adopted municipal open space plan, or an adopted municipal farmland protection plan?	<input type="checkbox"/> Yes <input checked="" type="checkbox"/> No
If Yes, identify the plan(s):	

C.3. Zoning

- a. Is the site of the proposed action located in a municipality with an adopted zoning law or ordinance. Yes No
If Yes, what is the zoning classification(s) including any applicable overlay district?
Interchange Business (IB) District; Stewart Airport Overlay District;
- b. Is the use permitted or allowed by a special or conditional use permit? Yes No
- c. Is a zoning change requested as part of the proposed action? Yes No
If Yes,
i. What is the proposed new zoning for the site? _____

C.4. Existing community services.

- a. In what school district is the project site located? Newburgh Enlarged City School District
- b. What police or other public protection forces serve the project site?
Town of Newburgh Police Department
- c. Which fire protection and emergency medical services serve the project site?
Orange Lake Fire District; Town of Newburgh Emergency Medical Services
- d. What parks serve the project site?
Algonquin Powder Mill Park (municipal 2mi north), Cronomer Hill County Park (county, 2mi north), New Windsor Historic Parklands (municipal 2mi south), Stewart State Forest (state 4mi west)

D. Project Details

D.1. Proposed and Potential Development

- a. What is the general nature of the proposed action (e.g., residential, industrial, commercial, recreational; if mixed, include all components)? Industrial - flex space building
- b. a. Total acreage of the site of the proposed action? _____ ±13.8 acres
b. Total acreage to be physically disturbed? _____ ±11.2 acres
c. Total acreage (project site and any contiguous properties) owned or controlled by the applicant or project sponsor? _____ ±13.8 acres
- c. Is the proposed action an expansion of an existing project or use? Yes No
i. If Yes, what is the approximate percentage of the proposed expansion and identify the units (e.g., acres, miles, housing units, square feet)? % _____ Units: _____
- d. Is the proposed action a subdivision, or does it include a subdivision? Yes No
If Yes,
i. Purpose or type of subdivision? (e.g., residential, industrial, commercial; if mixed, specify types)

ii. Is a cluster/conservation layout proposed? Yes No
iii. Number of lots proposed? _____
iv. Minimum and maximum proposed lot sizes? Minimum _____ Maximum _____
- e. Will the proposed action be constructed in multiple phases? Yes No
i. If No, anticipated period of construction: _____ 16 months
ii. If Yes: * See note at bottom of page
• Total number of phases anticipated _____
• Anticipated commencement date of phase 1 (including demolition) _____ month _____ year
• Anticipated completion date of final phase _____ month _____ year
• Generally describe connections or relationships among phases, including any contingencies where progress of one phase may determine timing or duration of future phases: _____

* A 5-ac waiver will be requested for this project to construct in a single phase.

f. Does the project include new residential uses? Yes No

If Yes, show numbers of units proposed.

One Family Two Family Three Family Multiple Family (four or more)

Initial Phase _____
At completion _____
of all phases _____

g. Does the proposed action include new non-residential construction (including expansions)? Yes No

If Yes,

- i. Total number of structures 1
ii. Dimensions (in feet) of largest proposed structure: < 40 feet height; 240 width; and 550 length
iii. Approximate extent of building space to be heated or cooled: ±132,000 square feet

h. Does the proposed action include construction or other activities that will result in the impoundment of any liquids, such as creation of a water supply, reservoir, pond, lake, waste lagoon or other storage? Yes No

If Yes,

- i. Purpose of the impoundment: _____
ii. If a water impoundment, the principal source of the water: Ground water Surface water streams Other specify: _____

iii. If other than water, identify the type of impounded/contained liquids and their source. _____

- iv. Approximate size of the proposed impoundment. Volume: _____ million gallons; surface area: _____ acres
v. Dimensions of the proposed dam or impounding structure: _____ height; _____ length
vi. Construction method/materials for the proposed dam or impounding structure (e.g., earth fill, rock, wood, concrete): _____

D.2. Project Operations

a. Does the proposed action include any excavation, mining, or dredging, during construction, operations, or both? Yes No
(Not including general site preparation, grading or installation of utilities or foundations where all excavated materials will remain onsite)

If Yes:

- i. What is the purpose of the excavation or dredging? _____
ii. How much material (including rock, earth, sediments, etc.) is proposed to be removed from the site?
• Volume (specify tons or cubic yards): _____
• Over what duration of time? _____
iii. Describe nature and characteristics of materials to be excavated or dredged, and plans to use, manage or dispose of them. _____

iv. Will there be onsite dewatering or processing of excavated materials? Yes No
If yes, describe. _____

- v. What is the total area to be dredged or excavated? _____ acres
vi. What is the maximum area to be worked at any one time? _____ acres
vii. What would be the maximum depth of excavation or dredging? _____ feet
viii. Will the excavation require blasting? Yes No
ix. Summarize site reclamation goals and plan: _____

b. Would the proposed action cause or result in alteration of, increase or decrease in size of, or encroachment into any existing wetland, waterbody, shoreline, beach or adjacent area? Yes No

If Yes:

- i. Identify the wetland or waterbody which would be affected (by name, water index number, wetland map number or geographic description): _____

ii. Describe how the proposed action would affect that waterbody or wetland, e.g. excavation, fill, placement of structures, or alteration of channels, banks and shorelines. Indicate extent of activities, alterations and additions in square feet or acres:

iii. Will the proposed action cause or result in disturbance to bottom sediments? Yes No

If Yes, describe: _____

iv. Will the proposed action cause or result in the destruction or removal of aquatic vegetation? Yes No

If Yes:

- acres of aquatic vegetation proposed to be removed: _____
- expected acreage of aquatic vegetation remaining after project completion: _____
- purpose of proposed removal (e.g. beach clearing, invasive species control, boat access): _____
- proposed method of plant removal: _____
- if chemical/herbicide treatment will be used, specify product(s): _____

v. Describe any proposed reclamation/mitigation following disturbance: _____

c. Will the proposed action use, or create a new demand for water? Yes No

If Yes:

i. Total anticipated water usage/demand per day: _____ 10,000 gallons/day

ii. Will the proposed action obtain water from an existing public water supply? Yes No

If Yes:

- Name of district or service area: Town of Newburgh consolidated water district
- Does the existing public water supply have capacity to serve the proposal? Yes No
- Is the project site in the existing district? Yes No
- Is expansion of the district needed? Yes No
- Do existing lines serve the project site? Yes No

iii. Will line extension within an existing district be necessary to supply the project? Yes No

If Yes:

- Describe extensions or capacity expansions proposed to serve this project: _____
- Source(s) of supply for the district: _____

iv. Is a new water supply district or service area proposed to be formed to serve the project site? Yes No

If Yes:

- Applicant/sponsor for new district: _____
- Date application submitted or anticipated: _____
- Proposed source(s) of supply for new district: _____

v. If a public water supply will not be used, describe plans to provide water supply for the project: _____

vi. If water supply will be from wells (public or private), what is the maximum pumping capacity: _____ gallons/minute.

d. Will the proposed action generate liquid wastes? Yes No

If Yes:

i. Total anticipated liquid waste generation per day: _____ +/-10,000 gallons/day

ii. Nature of liquid wastes to be generated (e.g., sanitary wastewater, industrial; if combination, describe all components and approximate volumes or proportions of each): Sanitary Wastewater

iii. Will the proposed action use any existing public wastewater treatment facilities? Yes No

If Yes:

- Name of wastewater treatment plant to be used: City of Newburgh - Renwick Street wastewater treatment plant
- Name of district: Town of Newburgh Sewer District
- Does the existing wastewater treatment plant have capacity to serve the project? Yes No
- Is the project site in the existing district? Yes No
- Is expansion of the district needed? Yes No

Yes No
 Yes No

• Do existing sewer lines serve the project site?
 • Will a line extension within an existing district be necessary to serve the project?
 If Yes:
 • Describe extensions or capacity expansions proposed to serve this project: _____

iv. Will a new wastewater (sewage) treatment district be formed to serve the project site? Yes No
 If Yes:
 • Applicant/sponsor for new district: _____
 • Date application submitted or anticipated: _____
 • What is the receiving water for the wastewater discharge? _____

v. If public facilities will not be used, describe plans to provide wastewater treatment for the project, including specifying proposed receiving water (name and classification if surface discharge or describe subsurface disposal plans):

vi. Describe any plans or designs to capture, recycle or reuse liquid waste: _____

e. Will the proposed action disturb more than one acre and create stormwater runoff, either from new point sources (i.e. ditches, pipes, swales, curbs, gutters or other concentrated flows of stormwater) or non-point source (i.e. sheet flow) during construction or post construction? Yes No
 If Yes:
 i. How much impervious surface will the project create in relation to total size of project parcel?
 _____ Square feet or ±7.2 acres (impervious surface)
 _____ Square feet or ±13.8 acres (parcel size)
 ii. Describe types of new point sources. Conveyance pipes

iii. Where will the stormwater runoff be directed (i.e. on-site stormwater management facility/structures, adjacent properties, groundwater, on-site surface water or off-site surface waters)?
On-site stormwater runoff will be collected and treated in bioretention areas. Runoff will also be controlled through open detention basins and discharged at least than pre-development rates to a down stream drainage channel.
 • If to surface waters, identify receiving water bodies or wetlands: _____
 unnamed drainage channel.

 • Will stormwater runoff flow to adjacent properties? Yes No

iv. Does the proposed plan minimize impervious surfaces, use pervious materials or collect and re-use stormwater? Yes No

f. Does the proposed action include, or will it use on-site, one or more sources of air emissions, including fuel combustion, waste incineration, or other processes or operations? Yes No
 If Yes, identify:
 i. Mobile sources during project operations (e.g., heavy equipment, fleet or delivery vehicles)
Delivery vehicles
 ii. Stationary sources during construction (e.g., power generation, structural heating, batch plant, crushers)

 iii. Stationary sources during operations (e.g., process emissions, large boilers, electric generation)
boilers

g. Will any air emission sources named in D.2.f (above), require a NY State Air Registration, Air Facility Permit, or Federal Clean Air Act Title IV or Title V Permit? Yes No
 If Yes:
 i. Is the project site located in an Air quality non-attainment area? (Area routinely or periodically fails to meet ambient air quality standards for all or some parts of the year) Yes No
 ii. In addition to emissions as calculated in the application, the project will generate:
 • _____ Tons/year (short tons) of Carbon Dioxide (CO₂)
 • _____ Tons/year (short tons) of Nitrous Oxide (N₂O)
 • _____ Tons/year (short tons) of Perfluorocarbons (PFCs)
 • _____ Tons/year (short tons) of Sulfur Hexafluoride (SF₆)
 • _____ Tons/year (short tons) of Carbon Dioxide equivalent of Hydroflouorocarbons (HFCs)
 • _____ Tons/year (short tons) of Hazardous Air Pollutants (HAPs)

h. Will the proposed action generate or emit methane (including, but not limited to, sewage treatment plants, landfills, composting facilities)? Yes No

If Yes:

i. Estimate methane generation in tons/year (metric): _____

ii. Describe any methane capture, control or elimination measures included in project design (e.g., combustion to generate heat or electricity, flaring): _____

i. Will the proposed action result in the release of air pollutants from open-air operations or processes, such as quarry or landfill operations? Yes No

If Yes: Describe operations and nature of emissions (e.g., diesel exhaust, rock particulates/dust): _____

j. Will the proposed action result in a substantial increase in traffic above present levels or generate substantial new demand for transportation facilities or services? Yes No

If Yes:

i. When is the peak traffic expected (Check all that apply): Morning Evening Weekend
 Randomly between hours of _____ to _____

ii. For commercial activities only, projected number of truck trips/day and type (e.g., semi trailers and dump trucks): _____
90 trips/day - tractor trailers

iii. Parking spaces: Existing _____ 0 spaces Proposed 107 spaces Net increase/decrease _____ 107 spaces

iv. Does the proposed action include any shared use parking? Yes No

v. If the proposed action includes any modification of existing roads, creation of new roads or change in existing access, describe:
Access to the site will be provided from NYS Route 17K. Modifications to NYS Route 17k will be required to allow for access into the site.

vi. Are public/private transportation service(s) or facilities available within 1/2 mile of the proposed site? Yes No

vii. Will the proposed action include access to public transportation or accommodations for use of hybrid, electric or other alternative fueled vehicles? Yes No

viii. Will the proposed action include plans for pedestrian or bicycle accommodations for connections to existing pedestrian or bicycle routes? Yes No

k. Will the proposed action (for commercial or industrial projects only) generate new or additional demand for energy? Yes No

If Yes:

i. Estimate annual electricity demand during operation of the proposed action: _____
340 kW average demand, 500 kW Peak.

ii. Anticipated sources/suppliers of electricity for the project (e.g., on-site combustion, on-site renewable, via grid/local utility, or other):
Grid/local utility (Central Hudson Gas and Electric - Coldenham substation)

iii. Will the proposed action require a new, or an upgrade, to an existing substation? Yes No

l. Hours of operation. Answer all items which apply.

i. During Construction:		ii. During Operations:	
• Monday - Friday:	<u>Will comply with local regulations</u>	• Monday - Friday:	<u>24 hours</u>
• Saturday:	<u>Will comply with local regulations</u>	• Saturday:	<u>24 hours</u>
• Sunday:	<u>Will comply with local regulations</u>	• Sunday:	<u>24 hours</u>
• Holidays:	<u>Will comply with local regulations</u>	• Holidays:	<u>24 hours</u>

m. Will the proposed action produce noise that will exceed existing ambient noise levels during construction, operation, or both? Yes No

If yes:

i. Provide details including sources, time of day and duration:
 Although noise produced by the proposed action will not exceed ambient levels as defined by NYSDEC, sound barriers are proposed at strategic locations to further mitigate potential noise impacts on adjacent residential uses.

ii. Will the proposed action remove existing natural barriers that could act as a noise barrier or screen? Yes No
 Describe: _____

n. Will the proposed action have outdoor lighting? Yes No

If yes:

i. Describe source(s), location(s), height of fixture(s), direction/aim, and proximity to nearest occupied structures:
 Full cut-off site lighting will be installed to provide light along driveways, walkways and parking areas to ensure clear and safe circulation, while avoiding adverse impacts on surrounding areas. The lighting plan will include standard pole-mount and wall-mount fixtures.

ii. Will proposed action remove existing natural barriers that could act as a light barrier or screen? Yes No
 Describe: _____

o. Does the proposed action have the potential to produce odors for more than one hour per day? Yes No
 If Yes, describe possible sources, potential frequency and duration of odor emissions, and proximity to nearest occupied structures: _____

p. Will the proposed action include any bulk storage of petroleum (combined capacity of over 1,100 gallons) or chemical products 185 gallons in above ground storage or any amount in underground storage? Yes No

If Yes:

i. Product(s) to be stored _____

ii. Volume(s) _____ per unit time _____ (e.g., month, year)

iii. Generally, describe the proposed storage facilities: _____

q. Will the proposed action (commercial, industrial and recreational projects only) use pesticides (i.e., herbicides, insecticides) during construction or operation? Yes No

If Yes:

i. Describe proposed treatment(s):
 Potential use of pesticides for landscaping during operation. _____

ii. Will the proposed action use Integrated Pest Management Practices? Yes No

r. Will the proposed action (commercial or industrial projects only) involve or require the management or disposal of solid waste (excluding hazardous materials)? Yes No

If Yes:

i. Describe any solid waste(s) to be generated during construction or operation of the facility:

- Construction: _____ tons per _____ (unit of time)
- Operation : _____ 20 tons per _____ month (unit of time)

ii. Describe any proposals for on-site minimization, recycling or reuse of materials to avoid disposal as solid waste:

- Construction: Construction waste will be minimized through efficient materials use and solid waste will be disposed of in appropriate manner. _____
- Operation: Solid waste and recycling will be collected on site and disposed by private waste management vendor for implementation in conformance with local code. _____

iii. Proposed disposal methods/facilities for solid waste generated on-site:

- Construction: Private waste management vendor. _____
- Operation: Private waste management vendor for implementation in conformance with local code. _____

s. Does the proposed action include construction or modification of a solid waste management facility? Yes No

If Yes:

- i. Type of management or handling of waste proposed for the site (e.g., recycling or transfer station, composting, landfill, or other disposal activities): _____
- ii. Anticipated rate of disposal/processing:
 - _____ Tons/month, if transfer or other non-combustion/thermal treatment, or
 - _____ Tons/hour, if combustion or thermal treatment
- iii. If landfill, anticipated site life: _____ years

t. Will the proposed action at the site involve the commercial generation, treatment, storage, or disposal of hazardous waste? Yes No

If Yes:

- i. Name(s) of all hazardous wastes or constituents to be generated, handled or managed at facility: _____
- ii. Generally describe processes or activities involving hazardous wastes or constituents: _____
- iii. Specify amount to be handled or generated _____ tons/month
- iv. Describe any proposals for on-site minimization, recycling or reuse of hazardous constituents: _____
- v. Will any hazardous wastes be disposed at an existing offsite hazardous waste facility? Yes No

If Yes: provide name and location of facility: _____

If No: describe proposed management of any hazardous wastes which will not be sent to a hazardous waste facility: _____

E. Site and Setting of Proposed Action

E.1. Land uses on and surrounding the project site

a. Existing land uses.

i. Check all uses that occur on, adjoining and near the project site.

Urban Industrial Commercial Residential (suburban) Rural (non-farm)

Forest Agriculture Aquatic Other (specify): Stewart International Airport, Army National Guard Base

ii. If mix of uses, generally describe:

The general mix of uses is characterized by uses associated with a transportation corridor including transportation, industrial and commercial uses, with scattered residential uses in an urban setting.

b. Land uses and covertypes on the project site.

Land use or Covertypes	Current Acreage	Acreage After Project Completion	Change (Acres +/-)
• Roads, buildings, and other paved or impervious surfaces	±0.22	±7.2	+6.98
• Forested	±6.27	±2.6	-3.67
• Meadows, grasslands or brushlands (non-agricultural, including abandoned agricultural)	±7.31	±4.0	-3.31
• Agricultural (includes active orchards, field, greenhouse etc.)	0	0	0
• Surface water features (lakes, ponds, streams, rivers, etc.)	0	0	0
• Wetlands (freshwater or tidal)	0	0	0
• Non-vegetated (bare rock, earth or fill)	0	0	0
• Other Describe: _____			

c. Is the project site presently used by members of the community for public recreation? Yes No
i. If Yes: explain: _____

d. Are there any facilities serving children, the elderly, people with disabilities (e.g., schools, hospitals, licensed day care centers, or group homes) within 1500 feet of the project site? Yes No
If Yes,
i. Identify Facilities: _____

e. Does the project site contain an existing dam? Yes No
If Yes:
i. Dimensions of the dam and impoundment:
• Dam height: _____ feet
• Dam length: _____ feet
• Surface area: _____ acres
• Volume impounded: _____ gallons OR acre-feet
ii. Dam's existing hazard classification: _____
iii. Provide date and summarize results of last inspection: _____

f. Has the project site ever been used as a municipal, commercial or industrial solid waste management facility, or does the project site adjoin property which is now, or was at one time, used as a solid waste management facility? Yes No
If Yes:
i. Has the facility been formally closed? Yes No
• If yes, cite sources/documentation: _____
ii. Describe the location of the project site relative to the boundaries of the solid waste management facility: _____
iii. Describe any development constraints due to the prior solid waste activities: _____

g. Have hazardous wastes been generated, treated and/or disposed of at the site, or does the project site adjoin property which is now or was at one time used to commercially treat, store and/or dispose of hazardous waste? Yes No
If Yes:
i. Describe waste(s) handled and waste management activities, including approximate time when activities occurred: _____

h. Potential contamination history. Has there been a reported spill at the proposed project site, or have any remedial actions been conducted at or adjacent to the proposed site? Yes No
If Yes:
i. Is any portion of the site listed on the NYSDEC Spills Incidents database or Environmental Site Remediation database? Check all that apply: Yes No
 Yes – Spills Incidents database Provide DEC ID number(s): _____
 Yes – Environmental Site Remediation database Provide DEC ID number(s): _____
 Neither database
ii. If site has been subject of RCRA corrective activities, describe control measures: _____
iii. Is the project within 2000 feet of any site in the NYSDEC Environmental Site Remediation database? Yes No
If yes, provide DEC ID number(s): 336088, 336089
iv. If yes to (i), (ii) or (iii) above, describe current status of site(s): _____

336088 and 336089 are in reference to Stewart International Airport. A portion of the site was previously used as an Air National Guard Base (ANGB). Aqueous film-forming foam (AFFF), in which perfluorooctanesulfonic acid (PFOS) is a key ingredient, has been used over the years at the base to put out fires and in training exercises. PFOS has been detected in soil, groundwater, and surface water samples at the ANGB. Contaminants have migrated off-site and sampling has identified the presence of perfluorooctane sulfonic acid (PFOS) in Lake Washington, the primary source of the City of Newburgh water supply. Actions should be taken to reduce human exposures to PFOS in drinking water supplies. These actions include measures to address the contamination in the water supply (e.g., using alternate sources of water and pursuing treatment of surface water sources) and actions to address sources of drinking water contamination where levels exceed applicable standards, criteria, or guidance. Currently, an alternate source of drinking water is being used to reduce exposure. Additional investigation and sampling is being completed to evaluate where and how people may be exposed to site-related contaminants.

v. Is the project site subject to an institutional control limiting property uses? Yes No

- If yes, DEC site ID number: _____
- Describe the type of institutional control (e.g., deed restriction or easement): _____
- Describe any use limitations: _____
- Describe any engineering controls: _____
- Will the project affect the institutional or engineering controls in place? Yes No
- Explain: _____

E.2. Natural Resources On or Near Project Site

a. What is the average depth to bedrock on the project site? _____ >5 feet See section E.2.c. for depth to bedrock per the Soil Survey of Orange County, New York

b. Are there bedrock outcroppings on the project site? Yes No
 If Yes, what proportion of the site is comprised of bedrock outcroppings? _____ % **Depth to Bedrock** **Depth to Water**

c. Predominant soil type(s) present on project site:	Ab Alden silt loam	21.5 %	>5 ft	0 to 0.5 ft
	BnB Bath-Nassau channery silt loam	31.9 %	4-5 ft	2 to 4 ft
	MdB Mardin gravelly silt loam	46.6 %	>5 ft	1.5 to 2 ft

d. What is the average depth to the water table on the project site? Average: _____ 2 feet See section E.2.c. for depth to high water table per the Soil Survey of Orange County, New York

e. Drainage status of project site soils: Well Drained: 31.9 % of site
 Moderately Well Drained: 46.6 % of site
 Poorly Drained: 21.5 % of site

f. Approximate proportion of proposed action site with slopes: 0-10%: 97.1 % of site
 10-15%: 1.4 % of site
 15% or greater: 1.5 % of site

g. Are there any unique geologic features on the project site? Yes No
 If Yes, describe: _____

h. Surface water features. * See note at bottom of page

i. Does any portion of the project site contain wetlands or other waterbodies (including streams, rivers, ponds or lakes)? Yes No

ii. Do any wetlands or other waterbodies adjoin the project site? Yes No

If Yes to either i or ii, continue. If No, skip to E.2.i.

iii. Are any of the wetlands or waterbodies within or adjoining the project site regulated by any federal, state or local agency? Yes No

iv. For each identified regulated wetland and waterbody on the project site, provide the following information:

- Streams: Name _____ Classification _____
- Lakes or Ponds: Name _____ Classification _____
- Wetlands: Name Federal Waters _____ Approximate Size _____
- Wetland No. (if regulated by DEC) _____

v. Are any of the above water bodies listed in the most recent compilation of NYS water quality-impaired waterbodies? Yes No

If yes, name of impaired water body/bodies and basis for listing as impaired: _____

i. Is the project site in a designated Floodway? Yes No

j. Is the project site in the 100-year Floodplain? Yes No

k. Is the project site in the 500-year Floodplain? Yes No

l. Is the project site located over, or immediately adjoining, a primary, principal or sole source aquifer? Yes No

If Yes:
 i. Name of aquifer: _____

* Section H is automatically filled out through the NYSDEC EAF Mapper Generator and does not necessarily mean there are wetlands on-site. A wetlands delineation has been performed and no wetlands are present.

m. Identify the predominant wildlife species that occupy or use the project site:

white-tailed deer	grey squirrel	groundhog
eastern cottontail	chipmunk	wild turkey
various songbirds		

n. Does the project site contain a designated significant natural community? Yes No

If Yes:

i. Describe the habitat/community (composition, function, and basis for designation): _____

ii. Source(s) of description or evaluation: _____

iii. Extent of community/habitat:

- Currently: _____ acres
- Following completion of project as proposed: _____ acres
- Gain or loss (indicate + or -): _____ acres

o. Does project site contain any species of plant or animal that is listed by the federal government or NYS as endangered or threatened, or does it contain any areas identified as habitat for an endangered or threatened species? Yes No

If Yes:

i. Species and listing (endangered or threatened): _____ Based on the NYSDEC mapper, the _____ Long-eared Bat, Indiana Bat, Upland Sandpiper _____ maybe present. Note, there is no habitat on this site for the upland sandpiper

p. Does the project site contain any species of plant or animal that is listed by NYS as rare, or as a species of special concern? Yes No

If Yes:

i. Species and listing: _____ small whorled-pogna, but they is not habitat onsite.

q. Is the project site or adjoining area currently used for hunting, trapping, fishing or shell fishing? Yes No

If yes, give a brief description of how the proposed action may affect that use: _____

E.3. Designated Public Resources On or Near Project Site

a. Is the project site, or any portion of it, located in a designated agricultural district certified pursuant to Agriculture and Markets Law, Article 25-AA, Section 303 and 304? Yes No

If Yes, provide county plus district name/number: _____

b. Are agricultural lands consisting of highly productive soils present? Yes No

i. If Yes: acreage(s) on project site? _____

ii. Source(s) of soil rating(s): _____

c. Does the project site contain all or part of, or is it substantially contiguous to, a registered National Natural Landmark? Yes No

If Yes:

i. Nature of the natural landmark: Biological Community Geological Feature

ii. Provide brief description of landmark, including values behind designation and approximate size/extent: _____

d. Is the project site located in or does it adjoin a state listed Critical Environmental Area? Yes No

If Yes:

i. CEA name: _____

ii. Basis for designation: _____

iii. Designating agency and date: _____

e. Does the project site contain, or is it substantially contiguous to, a building, archaeological site, or district which is listed on the National or State Register of Historic Places, or that has been determined by the Commissioner of the NYS Office of Parks, Recreation and Historic Preservation to be eligible for listing on the State Register of Historic Places? Yes No

If Yes:
 i. Nature of historic/archaeological resource: Archaeological Site Historic Building or District
 ii. Name: _____
 iii. Brief description of attributes on which listing is based: _____

f. Is the project site, or any portion of it, located in or adjacent to an area designated as sensitive for archaeological sites on the NY State Historic Preservation Office (SHPO) archaeological site inventory? Yes No

g. Have additional archaeological or historic site(s) or resources been identified on the project site? Yes No

If Yes:
 i. Describe possible resource(s): _____
 ii. Basis for identification: _____

h. Is the project site within five miles of any officially designated and publicly accessible federal, state, or local scenic or aesthetic resource? Yes No

If Yes:
 i. Identify resource: Stewart State Forest; Newburgh-Beacon Bridge/Hudson River
 ii. Nature of, or basis for, designation (e.g., established highway overlook, state or local park, state historic trail or scenic byway, etc.): State forest land; State Scenic Road
 iii. Distance between project and resource: _____ 3-5 miles.

i. Is the project site located within a designated river corridor under the Wild, Scenic and Recreational Rivers Program 6 NYCRR 666? Yes No

If Yes:
 i. Identify the name of the river and its designation: _____
 ii. Is the activity consistent with development restrictions contained in 6NYCRR Part 666? Yes No

F. Additional Information

Attach any additional information which may be needed to clarify your project.

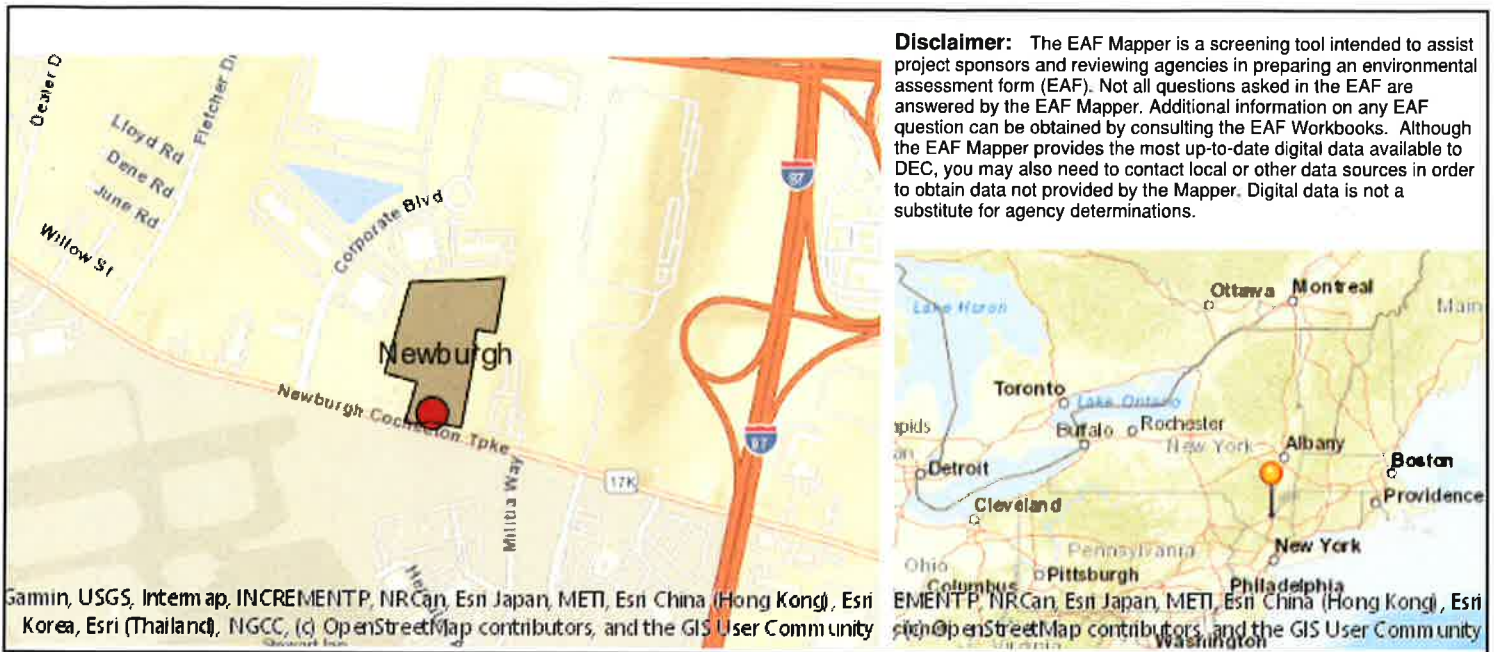
If you have identified any adverse impacts which could be associated with your proposal, please describe those impacts plus any measures which you propose to avoid or minimize them.

G. Verification

I certify that the information provided is true to the best of my knowledge.

Applicant/Sponsor Name Charles Urschig - Engineer Date September 20, 2021

Signature  Title Project Engineer, Lagnan



B.i.i [Coastal or Waterfront Area]	No
B.i.ii [Local Waterfront Revitalization Area]	No
C.2.b. [Special Planning District]	Digital mapping data are not available or are incomplete. Refer to EAF Workbook.
E.1.h [DEC Spills or Remediation Site - Potential Contamination History]	Digital mapping data are not available or are incomplete. Refer to EAF Workbook.
E.1.h.i [DEC Spills or Remediation Site - Listed]	Digital mapping data are not available or are incomplete. Refer to EAF Workbook.
E.1.h.i [DEC Spills or Remediation Site - Environmental Site Remediation Database]	Digital mapping data are not available or are incomplete. Refer to EAF Workbook.
E.1.h.iii [Within 2,000' of DEC Remediation Site]	Yes
E.1.h.iii [Within 2,000' of DEC Remediation Site - DEC ID]	336088, 336089
E.2.g [Unique Geologic Features]	No
E.2.h.i [Surface Water Features]	Yes
E.2.h.ii [Surface Water Features]	Yes
E.2.h.iii [Surface Water Features]	Yes - Digital mapping information on local and federal wetlands and waterbodies is known to be incomplete. Refer to EAF Workbook.
E.2.h.iv [Surface Water Features - Wetlands Name]	Federal Waters
E.2.h.v [Impaired Water Bodies]	No
E.2.i. [Floodway]	No
E.2.j. [100 Year Floodplain]	No
E.2.k. [500 Year Floodplain]	No
E.2.l. [Aquifers]	No

E.2.h. [Natural Communities]	No
E.2.o. [Endangered or Threatened Species]	Yes
E.2.o. [Endangered or Threatened Species - Name]	Indiana Bat, Upland Sandpiper
E.2.p. [Rare Plants or Animals]	No
E.3.a. [Agricultural District]	No
E.3.c. [National Natural Landmark]	No
E.3.d [Critical Environmental Area]	No
E.3.e. [National or State Register of Historic Places or State Eligible Sites]	Digital mapping data are not available or are incomplete. Refer to EAF Workbook.
E.3.f. [Archeological Sites]	No
E.3.i. [Designated River Corridor]	No

APPENDIX 7



Geotechnical Engineering Report

**Commerce Center
Newburgh, New York**

November 11, 2021
Terracon Project No. JB215164

Prepared for:
Scannell Properties LLC
Indianapolis, IN

Prepared by:
Terracon Consultants-NY, Inc.
Albany, New York



November 11, 2021

Scannell Properties LLC
8801 River Crossing Boulevard, Suite 300
Indianapolis, IN 46240



Attn: Mr. Marc Pfliging
P: (317) 201-0352
E: markp@scannellproperties.com

Re: Geotechnical Engineering Report
Commerce Center
124 Route 17K
Newburgh, New York
Terracon Project No. JB215164

Dear Mr. Pfliging:

We have completed the Geotechnical Engineering services for the above-referenced project. This study was performed in general accordance with Terracon Proposal No. PJB215164 Rev-1, last revised on September 14, 2021. This report presents the findings of the subsurface exploration and provides geotechnical recommendations concerning earthwork and the design and construction of foundations, floor slabs, retaining walls, stormwater facilities and pavements for the proposed project.

We appreciate the opportunity to be of service to you on this project. If you have any questions concerning this report or if we may be of further service, please contact us.

Sincerely,
Terracon Consultants-NY, Inc.

John T. Odorisio, P.E.
Sr. Geotechnical Engineer

Joseph Robichaud, Jr., P.E.
Sr. Associate / Office Manager

Terracon Consultants-NY 30 Corporate Circle, Suite 201 Albany, New York 12203
P (518) 266 0310 F (518) 266 9238 terracon.com

REPORT TOPICS

INTRODUCTION.....	1
SITE CONDITIONS.....	2
PROJECT DESCRIPTION.....	2
GEOTECHNICAL CHARACTERIZATION.....	4
GEOTECHNICAL OVERVIEW.....	7
SEISMIC CONSIDERATIONS.....	8
LIQUEFACTION.....	8
EARTHWORK.....	8
SHALLOW FOUNDATIONS.....	13
FLOOR SLABS.....	14
LATERAL EARTH PRESSURES.....	15
PAVEMENTS.....	17
FROST CONSIDERATIONS.....	18
GENERAL COMMENTS.....	18
FIGURES.....	20

Note: This report was originally delivered in a web-based format. **Orange Bold** text in the report indicates a referenced section heading. The PDF version also includes hyperlinks which direct the reader to that section and clicking on the **GeoReport** logo will bring you back to this page. For more interactive features, please view your project online at client.terracon.com.

ATTACHMENTS

EXPLORATION AND TESTING PROCEDURES
SITE LOCATION AND EXPLORATION PLANS
EXPLORATION RESULTS
SUPPORTING INFORMATION

Note: Refer to each individual Attachment for a listing of contents.

Geotechnical Engineering Report

Commerce Center

124 Route 17K

Newburgh, New York

Terracon Project No. JB215164

November 11, 2021

INTRODUCTION

This report presents the results of our subsurface exploration and geotechnical engineering services performed for the proposed industrial commerce center building to be located at 124 Route 17K in Newburgh, New York. The purpose of these services is to provide information and geotechnical engineering recommendations relative to:

- Subsurface soil and rock conditions
- Groundwater conditions
- Site preparation and earthwork
- Excavation considerations
- Infiltration considerations
- Foundation design and construction
- Lateral earth pressures
- Floor slab design and construction
- Seismic site classification per NYSBC
- Pavement design and construction
- Frost considerations

The geotechnical engineering Scope of Services for this project included the advancement of 29 test borings (B-1 through B-14, B-18 through B-24 , INF-1 through INF-8) to depths ranging from about 5 to 20 feet, field infiltration testing, a limited soil laboratory testing program and the preparation of this report. During ongoing project collaboration and the need to re-allocate borings for infiltration testing, borings B-15, B-16, and B-17 became infiltration borings INF-1, INF-3 and INF-2 respectively. The remaining boring numbers remained unchanged for the sake of continuity throughout the project.

Maps showing the site and boring locations are presented in the **Site Location** and **Exploration Plan** sections, respectively. The results of the laboratory testing performed on soil samples obtained from the site during the field exploration are included on the boring logs and as separate graphs in the **Exploration Results** section.

SITE CONDITIONS

Item	Description
Parcel Information	<p>The project is located at 124 Route 17K in Newburgh, New York about one half mile west of its intersection with the New York State Thruway.</p> <p>The site is about 13 acres in size.</p> <p>The approximate center of the parcel is located at:</p> <ul style="list-style-type: none"> ○ Latitude: 41.5093° N ○ Longitude: 74.0535° W <p>(See Site Location map)</p>
Existing Improvements	<p>The site is undeveloped with the exception of an existing residential structure that is present about the southern portion of the site. The immediate project vicinity is developed with warehouse/distribution facilities of various sizes.</p>
Current Ground Cover	<p>Grass and lightly wooded.</p>
Existing Topography (From "Map of Boundary and Topographic Survey")	<p>Site grades generally slope down from north to south from about elevation 452 feet to about elevation 436 adjacent to NYS Route 17K.</p>

Based upon review of available historical aerial photography as far back as 1975, the overall project site was moderately wooded until evidence of tree clearing is indicated between 2007 and 2009. In 2010, minimal grading about the north easternmost corner of the site was noted, the general location of which is shown on the **Exploration Plan**. This area appears to have had minimal grading and generally falls outside of the limits of the proposed construction. Available historic topographic information does not indicate grade changes and fill was not noted in the soil borings performed in this area. The remainder of the site does not historically indicate evidence of grading with the exception of that associated with the clearing of trees.

PROJECT DESCRIPTION

Our understanding of the project is tabulated below. Items which are highlighted have been assumed by us and should be confirmed by the Project Team.

Geotechnical Engineering Report

Commerce Center ■ Newburgh, New York

November 11, 2021 ■ Terracon Project No. JB215164



Item	Description
Information Provided	<ul style="list-style-type: none"> ■ ““Proposed Site Plan” dated 8/12/2021 ■ A Google Earth .KML file providing the proposed site location ■ “Concept Grading Plan” dated 8/26/2021 ■ “Map of Boundary and Topographic Survey” dated 10/07/2005 ■ PDF Document “124 Route 17K Building Specs 9.10.2021” ■ “Grading and Drainage Plan” dated September 2021 prepared by Langan Engineering ■ Multiple project phone calls and e-mail correspondences
Project Description	Development planned includes construction of a new industrial commerce center with associated parking lots, loading docks and storm water management facilities.
Proposed Structure	The project includes a single-story building with a footprint of about 132,000 square feet. The building will be a high bay structure with its floor slab-on-grade, i.e. non-basement.
Building Construction	We understand that the building will be constructed out of precast/tilt-up panels, with a structural steel roof.
Finished Floor Elevation (From “Concept Grading Plan”)	Currently planned at elevation 452 feet
Maximum Loads (assumed where highlighted, otherwise provided by Scannell)	<ul style="list-style-type: none"> ■ Columns: 200 kips ■ Walls: 6 kips per linear foot (klf) ■ Slabs: 300 pounds per square foot (psf)
Grading/Slopes	Through review of the referenced grading plan, the building area will require fills ranging between about 1 and 8 feet above existing grades to establish finished floor elevation, with the deepest fills about the south east corner of the building. Two bioretention basins are planned for the southern extents of the site on the east and west side of the proposed entrance road. Cuts ranging between about 2 feet and 12 feet will be required to achieve the planned basin bottoms. For the remainder of the site where pavement and driveways are planned, fills up to about 8 feet are planned. Cuts, where required, generally range from about 2 to 5 feet, however cuts on the order of about 10 feet or so will be necessary about the southern edge of the property to create the entrance roadway from Route 17K.
Below-Grade Structures	None anticipated.
Free-Standing Retaining Walls	The proposed loading docks may act as retaining walls.
Pavements	Paved driveway, parking and loading dock aprons are planned as part of the proposed development. We assumed both rigid (concrete) and flexible (asphalt) pavement sections should be considered. We anticipate that traffic loading will consist of both autos/light trucks and tractor trailer trucks.
Estimated Start of Construction	Not provided

GEOTECHNICAL CHARACTERIZATION

We have developed a general characterization of the subsurface conditions based upon our review of the subsurface exploration, laboratory data, geologic setting, and our understanding of the project. This characterization, termed GeoModel, forms the basis of our geotechnical calculations and evaluation of site preparation and foundation options. Conditions encountered at each exploration point are indicated on the individual logs. The individual logs can be found in the **Exploration Results** section and the GeoModel can be found in the **Figures** section of this report.

Subsurface Conditions

As part of our analyses, we identified the following model layers within the subsurface profile. For a more detailed view of the model layer depths at each boring location, refer to the GeoModel.

Model Layer	Layer Name	General Description
1	Frost Impacted Native Soils	Silty Sand with gravel and Silty Gravel with sand
2	Glacial Till	Silty Sand and Sandy Silt with gravel, occasional cobbles and boulders
3	Weathered Rock	Weathered Shale

The site was mantled by topsoil ranging in thickness between about 1 inch and up to 2 feet. We note the indicated topsoil thicknesses should be regarded as a rough approximation only and should not be relied upon for construction quantity estimates; contractors are advised to make their own estimates or determination of topsoil thickness and quality for bidding purposes.

Beneath the topsoil, native frost impacted soils consisting of sand and gravel containing varying amounts of silt were encountered. These are native soils, derived from the underlying glacial till soils which have been weathered due to seasonal freeze thaw cycles. These soils varied in thickness from about 2 feet to 4 feet and were noted to be of a very loose to very dense relative density based on SPT “N” values.

Beneath the frost impacted soils, native glacial till soils consisting of silty sand and sandy silt with gravel along with occasional cobbles and boulders were encountered, transitioning to weathered rock and eventually bedrock with depth. The glacial till soils were noted to be medium dense to very dense in relative density based on SPT “N” values.

Borings B-1, B-13, B-19, B-20, B-21, B-22, and INF-5 through INF-8 terminated without spoon or auger refusal at depths between 8 and 20 feet below the existing ground surface in either native glacial till soils or weathered rock. At all remaining borings, auger and or spoon refusal was encountered at depths ranging between 4.8 and 16.3 feet below the existing ground surface. Weathered shale was encountered at most of these locations beneath the glacial till soils

indicating the refusals likely resulted from encountering sound bedrock. As no rock fragments were recovered at boreholes B-12 and B-14, these refusals may have resulted from cobbles/boulders in the glacial till.

Groundwater Conditions

Groundwater observations and measurements were made as the boreholes were completed or after being left to stabilize overnight as noted on the individual boring logs. It should be understood that, in some instances, these measurements may not reflect actual groundwater levels in the event adequate time did not pass upon completion of the drilling for groundwater to achieve a static level in the augers.

Measurable groundwater was recorded in nine of the test borings. The measured groundwater levels ranged from 3.9 to 19.0 feet below the existing ground surface and are tabulated below.

Boring No.	Depth of Groundwater During Drilling (feet) ¹	Depth of Groundwater Upon Completion of Drilling (feet) ¹
B-1	N/A	19.0
B-2	N/A	8.3 ²
B-4	N/A	12.5 ³
B-7	N/A	8.7
B-11	N/A	3.9 ²
INF-1	8.0	5.5 ⁴
INF-2	N/A	5.5 ²
INF-5	N/A	8.3 ³
INF-8	N/A	6.4

1. Below existing ground surface.
2. After sitting overnight.
3. 30 minutes after completion.
4. 15 minutes after completion.

No measurable groundwater was encountered at the time of investigation within the remaining 20 boreholes not listed in the table above.

The results of this investigation indicate that groundwater is present in portions of site and appears to generally follow the glacial till/weathered bedrock interface. As evidenced by boreholes B-11, INF-1 and INF-2, localized areas of perched/trapped groundwater may also be present at times in the upper soils nearer the ground surface in places. Perched water levels develop when surface

water (i.e., precipitation or runoff) enters the subsurface through loose surficial soils and becomes trapped, or perched, on top of less permeable soils such as glacial till.

Fluctuations in groundwater level and the extent of any perched water should be expected due to seasonal variations in the amount of rainfall, runoff, and other factors that may differ from those present at the time the explorations were performed. Additionally, grade adjustments on and around the site, as well as surrounding drainage improvements, may affect the water table. The possibility of groundwater level fluctuations should be considered when developing the design and construction plans for the project.

Infiltration Testing

Eight boreholes (INF-1 through INF-5, INF-8, B-19 and B-24) were advanced to depths of between about 6 and 16 feet below the existing ground surface to assist in stormwater management design. Offset borings were made to depths between about 2.5 and 10 feet for insertion of a PVC pipe for infiltration testing. The tests were performed in general accordance with the procedures outlined in the NYSDEC Stormwater Management Design Manual – Appendix D. A summary of the infiltration rates is provided in the table below. Our complete infiltration testing results can be found in the **Exploration Results** section.

Infiltration No.	Soil Classification	Approximate Depth to Bottom Test (ft)¹	Infiltration Rate (in/hr)²
INF-1	Silty Sand (SM)	2.5	0
INF-2	Silty Sand with Gravel (SM)	2.5	3
INF-3	Silty Sand with Gravel (SM)	10	0
INF-4	Silty Sand with Gravel (SM)	6.0	1
INF-5	Sandy Silt (ML)	5.0	0
INF-6	Silty Sand (SM) ³	3.0	0
INF-7	Silty Sand with Gravel (SM) ⁴	4.5	2
INF-8	Silty Sand with Gravel (SM)	2.5	1

1. Below existing grade.
2. Infiltration rate based on final hour of testing.
3. Boring B-24 is the lead boring for this test.
4. Boring B-19 is the lead boring for this test.

Where no infiltration rate is indicated above, between about 13 and 16 inches of pre-soak water remained in the test pipes overnight. The pipes were filled back up to 24 inches and no drop in water level was observed over two hours and the tests were abandoned. Please refer to the individual tests in the **Exploration Results** section for more information.

GEOTECHNICAL OVERVIEW

The subsurface conditions at the project site are similar to those generally found in the project area. Based upon the conditions disclosed by our investigation, we offer the following general conclusions.

- New foundations and floor slabs may be supported upon undisturbed native soils, weathered rock, or on Structural Fill which is placed over the native soils as part of the site grading.
- Based on the proposed site grading, it appears that at least some rock excavation will be required to establish the plan subgrades for the proposed driveway into the site from Route 17K, the proposed bioretention basin planned for the west side of the road as well as any deep utilities that may be planned along Route 17K. Additionally, foundation excavations located in the north west corner of the building, in the proximity of boring B-10, may encounter weathered rock during foundation construction. In general, the bedrock was weathered at its surface and it should be possible to excavate a few feet into the rock using a large track mounted excavator equipped with ripper teeth. Note that pinnacles of harder rock may be encountered, and the rock will become more excavation resistant with depth. Depending on the depth and extent of the harder rock strata, the use of a hoe ram or blasting may be required for its economical removal.
- As a considerable amount of cut and fill will be required to establish proposed grades, economic site development will likely be dependent on the reuse of cut overburden soils as new subgrade fill to raise site grades as necessary. The onsite soils, in some cases, contain appreciable quantities of fine-grained silt and will therefore require control of their as-compacted moisture content within narrow limits to achieve requisite in-place density. Soils with greater silt content are less than ideal for reuse as subgrade/structural fill and the challenges and limitations associated with their use should be understood. See the **Earthwork** section for bulk cut/fill recommendations.
- In general, any permanent cuts or embankment fills should be sloped no steeper than one vertical on three horizontal (1V:3H). Steeper slopes may be considered subject to review on a case-by-case basis. The allowable configuration of steeper slopes will be dependent on location specific conditions, overall slope height and other factors. All slopes should be vegetated and protected against erosion. Cut slopes may require stone slope protection in places if chronic seepage is encountered.
- Based on the groundwater conditions encountered in our borings, groundwater is expected to be below the planned foundation excavation depths. If perched water is encountered during construction, it is expected to be limited in volume and standard sump

and pump methods should be sufficient for its removal. Dewatering is a means and methods consideration for the contractor.

The following sections of this report provide more detailed recommendations to assist in planning for the geotechnical aspects of the project. We should be provided with the opportunity to review plans and specifications prior to their release for bidding to confirm that our recommendations were properly understood and implemented, and to allow us to refine our recommendations, if warranted, based upon the final design. The **General Comments** section provides an understanding of the report limitations.

SEISMIC CONSIDERATIONS

The seismic design requirements for buildings and other structures are based on Seismic Design Category. Site Classification is required to determine the Seismic Design Category for a structure. The Site Classification is based on the upper 100 feet of the site profile defined by a weighted average value of either shear wave velocity, standard penetration resistance, or undrained shear strength in accordance with Section 20.4 of ASCE 7 and the International Building Code (IBC).

Seismic Site Classification

Based on the soil properties encountered at the site and as described on the exploration logs it is our professional opinion that the **Seismic Site Classification is C**. Subsurface explorations at this site were extended to a maximum depth of about 20 feet. One boring to a depth of 50 feet was planned for the site to confirm the deeper soil conditions, however, auger and/or spoon refusal was encountered in the building borings performed and advancement to 50 feet was therefore not completed. The site properties below the boring depths to 100 feet were estimated based on our experience and knowledge of geologic conditions of the general area.

LIQUEFACTION

Based upon the composition, relative density and groundwater conditions encountered in the borings, it is our professional opinion that the site is not susceptible to liquefaction in response to published design earthquake motions for this region.

EARTHWORK

Earthwork is anticipated to include clearing, bulk cuts and fills, foundation excavation and associated backfill. The following sections provide recommendations for use in the preparation of specifications for the work. Recommendations include critical quality criteria, as necessary, to

render the site in the state considered in our geotechnical engineering evaluation for foundations, floor slabs and pavements.

Site Preparation

Site preparation should begin with stripping of topsoil, vegetation and other surficial materials as applicable from the new building and pavement areas.

Prior to placing fills to raise site grades and/or after cuts are made to the plan subgrade elevations, the native frost affected soil subgrades should be proof-compacted using a steel drum roller with a static weight of at least ten tons. The roller should operate in its vibratory mode, unless requested otherwise by the Geotechnical Engineer observing the work, and travel at a speed not exceeding three feet per second (two miles per hour). The roller should complete at least five passes over all subgrade surfaces in opposing directions. The method of proof-rolling may be modified by the Geotechnical Engineer based upon the conditions revealed at the time of construction.

Soft areas identified by the proof compacting should be investigated to determine the cause and stabilized accordingly. These investigations may include the excavation of test pits. Where materials are found to be unsuitable by the Geotechnical Engineer, they should be removed and replaced as deemed necessary.

Bulk Cut and Fill Considerations

Should plans call for reuse of excavated onsite soils as new subgrade and structural fills across the site, the challenges and limitations associated with their reuse should be understood. The onsite soils, in some cases, contain appreciable quantities of silt and will therefore require careful control of moisture content within narrow limits to achieve requisite in-place density as the material is placed. It may be necessary to either dry the soil in windrows or add water prior to placement and compaction depending on the prevailing weather conditions at the time of construction or the natural moisture content of the soils as they are excavated. Should site development proceed during seasonally wet or cold periods, it will likely be difficult to adequately dry the siltier cut soils and it may be necessary to stabilize these soils with lime or kiln dust, or to use an imported granular fill.

Excavated bedrock may be reused in landscape areas, or as fill in pavement areas provided it extends to a level no closer than 2 feet from the pavement surface. Any excavated rock reused in pavement areas should be placed in layers no thicker than 1.5 feet, with each lift compacted/crushed with a large vibratory sheepsfoot roller to break down the material, followed by a large vibratory drum compactor to form a relatively firm and unyielding surface. We recommend against reuse of excavated rock in the building pad.

Topsoil, vegetation and other surface materials should be stripped from all cut/fill areas prior to earth moving operations. The subgrade fill should be firm and stable after it is placed and compacted, and should not “pump”, “weave” or otherwise exhibit instability during construction. Soils should be undercut and replaced where unsatisfactory. The fill subgrades should also be properly graded, drained, sealed and/or protected from moisture and frost as necessary. Placement of fill over wet, soft, snow covered, or frozen subgrades should not be permitted. All bulk fill placement and compaction should be monitored and tested by a representative of the Geotechnical Engineer on a full-time basis.

Based on the findings of the subsurface investigation, bulk cuts across the site are not expected to encounter a generalized groundwater condition. However, perched groundwater may be intercepted in places, and any resulting seepage may necessitate stone slope protection or the construction of fabric lined and stone filled drainage trenches upon the overburden slopes. Swales should be provided along the toe of all excavated slopes (in non-stormwater basin areas) to collect and dispose of such waters. All slopes should be vegetated or otherwise protected from erosion, with runoff diverted away from their faces.

Rock Excavation

Based on the proposed grading, it is possible that bedrock could be encountered in the deeper cuts on the southern edge of the project site which are required to create the proposed driveway into the site, excavations for the proposed bioretention pond planned west of the driveway as well as any deep utilities to be located along Route 17K. Additionally, foundation excavations located in the north west corner of the building in the proximity of boring B-10 may encounter weathered rock during foundation construction. In general, the bedrock was weathered at its surface and it should be possible to excavate a few feet into the rock using a large track mounted excavator equipped with ripper teeth. However, pinnacles of harder rock may be encountered, and the rock will become more excavation resistant with depth. Depending on the depth and extent of the harder rock strata, the use of a hoe ram or blasting may be required for its economical removal.

If blasting is required for the rock excavations, it should be conducted in a controlled manner by experienced personnel to limit over-blast and vibrations transmitted to adjoining areas. The vibrations induced by the blasting should be monitored and limited to less than 2 inches per second (ips) at the site property lines and 1.5 ips at the nearest existing structures that may be affected by the work.

It should be noted that these are general guidelines to prevent damage to structures and greatly exceeds the limits at which humans will notice vibration (0.02 ips). As such, should blasting be required at this site, we recommend that blast vibrations be monitored at the property limits and pre-condition surveys be performed on adjacent structures that may be affected by the work. If blasting will be required adjacent to recently placed concrete on site, we can provide specific

limitations on allowable vibrations for these situations. The vibration limitations associated with blasting should be provided in the project specifications.

Fill Material Types

Imported Structural Fill or Suitable On-Site Soil should be used as fill/backfill within the proposed building pad and pavement areas. The imported fill should consist of sand and gravel which meets the limits of gradation given below. Any imported materials should be free of recycled concrete, asphalt, bricks, glass, and pyritic shale rock.

IMPORTED STRUCTURAL FILL

Sieve Size	Percent Finer
3"	100
1/4"	30 to 75
No. 40	5 to 40
No. 200	0 to 10

As previously noted, the reuse of excavated onsite soils may be considered in most instances if approved by the Geotechnical Engineer and pending the conditions encountered at the time of construction. Reuse of the excavated on-site soils would require that all organics be separated and wasted off-site, along with any oversize particles (> 6") or otherwise unsuitable material that may be found therein.

Fill Compaction Requirements

The Structural Fill should be placed in uniform loose layers no more than about one-foot thick where heavy vibratory compaction equipment is used. Smaller lifts should be used where hand operated equipment is required for compaction. Each lift should be compacted to no less than 95 percent of its maximum dry density as determined by the Modified Proctor Compaction Test, ASTM D1557. In landscape areas, the compaction may be relaxed to 90 percent of maximum dry density.

On-site soil used for subgrade fill should have a moisture content within ± 3 percent of its optimum moisture content when it is placed and compacted.

Along fill slopes, the subgrade fill should be placed and compacted horizontally about 2 to 3 feet beyond the final slope surface, and then trimmed back to establish the final slope surface to ensure that adequate compaction is achieved there.

Any excavated rock reused in pavement areas should be placed in layers no thicker than 1.5 feet, with each lift compacted/crushed with a large vibratory sheepsfoot roller to break down the

material, followed by a large vibratory drum compactor to form a relatively firm and unyielding surface. We recommend against reuse of excavated rock in the building pad.

Grading and Drainage

All grades must provide effective drainage away from the building during and after construction and should be maintained throughout the life of the structure. Water retained next to the building can result in soil movements greater than those discussed in this report. Greater movements can result in unacceptable differential floor slab and/or foundation movements, cracked slabs and walls, and roof leaks.

Earthwork Construction Considerations

Shallow excavations for the construction of the proposed building are anticipated to be accomplished with conventional construction equipment. Upon completion of filling and grading, care should be taken to maintain the subgrade water content prior to construction of floor slabs. Construction traffic over the completed subgrades should be avoided. The site should also be graded to prevent ponding of surface water on the prepared subgrades or in excavations. Water collecting over or adjacent to construction areas should be removed. If the subgrade freezes, desiccates, saturates, or is disturbed, the affected material should be removed, or the materials should be scarified, moisture conditioned, and recompacted prior to floor slab construction.

As a minimum, excavations should be performed in accordance with OSHA 29 CFR, Part 1926, Subpart P, "Excavations" and its appendices, and in accordance with any applicable local and/or state regulations.

Construction site safety is the sole responsibility of the contractor, who controls the means, methods, and sequencing of construction operations. Under no circumstances shall the information provided herein be interpreted to mean Terracon is assuming responsibility for construction site safety, or the contractor's activities; such responsibility shall neither be implied nor inferred.

Construction Observation and Testing

The earthwork efforts should be monitored under the direction of the Geotechnical Engineer. Monitoring should include documentation of adequate removal of surficial materials beneath foundations, proofrolling, and mitigation of areas delineated by the proofroll to require mitigation. Each lift of new compacted fill should be tested, evaluated, and reworked, as necessary, until approved by the Geotechnical Engineer prior to placement of additional lifts.

In areas of foundation excavations, the bearing subgrade should be evaluated under the direction of the Geotechnical Engineer. If unanticipated conditions are encountered, the Geotechnical Engineer should prescribe mitigation options.

It should be understood that the actual subsurface conditions that exist will only be known when the site is excavated. The continuation of the Geotechnical Engineer into the construction phase of the project will allow for validation of the subsurface conditions assumed to exist for this study and the design recommended in this report, including assessing variations, providing recommendations and reviewing associated design changes.

SHALLOW FOUNDATIONS

If the site has been prepared in accordance with the requirements noted in the **Earthwork** and **Foundation Construction Considerations** sections of this report, the following design parameters and construction procedures are applicable for shallow foundations.

Design Parameters – Compressive Loads

Item	Description
Maximum Net Allowable Bearing Pressure ^{1, 2}	4,000 pounds per square foot (psf)
Required Bearing Stratum ³	Native soils, weathered rock or Structural Fill placed over the native soils
Minimum Foundation Dimensions	Columns: 36 inches Continuous: 24 inches
Ultimate Coefficient of Sliding Friction ⁴	0.35 (concrete on native soils) 0.45 (concrete on imported Structural Fill)
Minimum Embedment below Finished Grade ⁵	Exterior footings: 48 inches Interior footings in unheated areas: 48 inches Interior footings in heated areas: 24 inches
Estimated Total Settlement from Structural Loads ²	Less than about 1 inch
Estimated Differential Settlement ^{2, 6}	About ¾ of total settlement

1. The maximum net allowable bearing pressure is the pressure in excess of the minimum surrounding overburden pressure at the footing base elevation. An appropriate factor of safety has been applied. Values assume that exterior grades are no steeper than 20% within 10 feet of structure.
2. Values provided are for maximum loads noted in **Project Description**.
3. The bearing grades should be prepared per the recommendations presented below in the **Foundation Construction Considerations**.
4. Can be used to compute sliding resistance where foundations are placed on suitable soil/materials. Should be neglected for foundations subject to net uplift conditions.
5. Embedment necessary to minimize the effects of frost and/or seasonal water content variations. For sloping ground, maintain depth below the lowest adjacent exterior grade within 5 horizontal feet of the structure. Interior footings in heated area may be seated at the 24-inch depth if allowed by local building codes.
6. Differential settlements are as measured over a span of 50 feet.

A perimeter foundation drain should be provided to collect and relieve water which enters the backfill soils after construction is complete. The drains should consist of nominal four-inch diameter perforated PVC or corrugated HDPE pipe set within ± 12 inches of clean crushed stone composed of ASTM C33 Blend 57 material. The stone should be enveloped with a non-woven drainage geotextile meeting the requirements of NYSDOT Table 737-01C or approved equivalent. The drain should be connected to a storm water structure or outlet to daylight. All drains should be provided with clean outs for their maintenance.

Foundation Construction Considerations

The foundations may be seated directly upon undisturbed native soils, weathered rock or on Structural Fill placed over the native soils as part of the site grading process. The surface of foundation bearing grades should be re-compacted to densify the soils loosened by the excavation process. If groundwater seepage occurs, a minimum six-inch thick base of clean crushed stone placed over a drainage geotextile fabric should be provided to establish a more uniform and stable base for construction and to assist in dewatering. The stone should be an ASTM C33 Blend 57 aggregate and the fabric should meet the requirements of NYSDOT Table 737-01C or equivalent.

All final bearing grades should be relatively firm, stable, and free of loose soil, mud, water and frost. The Geotechnical Engineer should approve the condition of the foundation bearing grades immediately prior to placement of reinforcing steel and concrete.

FLOOR SLABS

Design parameters for floor slabs assume the requirements in the **Earthwork** and **Floor Slab Construction Considerations** sections of this report have been followed. Specific attention should be given to positive drainage away from the structure and positive drainage of the aggregate base beneath the floor slab.

Floor Slab Design Parameters

New floor slabs should be constructed upon a minimum six-inch thick subbase course which conforms to the requirements for NYSDOT Section 733.04, Type 2 Subbase or ASTM C-33 Blend 57 crushed aggregate. Consideration should be given to using a thicker subbase course in areas subject to heavier loads and/or use, or those exposed to freezing temperatures.

The use of a vapor retarder should be considered beneath concrete slabs on grade covered with wood, tile, carpet, or other moisture sensitive or impervious coverings, or when the slab will support equipment sensitive to moisture. When conditions warrant the use of a vapor retarder, the slab designer should refer to ACI 302 and/or ACI 360 for procedures and cautions regarding its use and placement.

Floor slab subgrades should be prepared as outlined in the **Earthwork** section herein. Under these conditions, a modulus of subgrade reaction equal to 150 pounds per cubic inch (psi/in) may be assumed at the top of the stone base layer for slab design purposes.

Floor Slab Construction Considerations

Even with the base course recommended above, we caution that the subgrades may not support repeated heavy construction traffic or telehandlers without suffering rutting and weaving that may be especially severe during wet seasons. If the grades are to be repeatedly traversed by these types of equipment, they should be reinforced as necessary to support them. Areas which become disturbed should be excavated and stabilized accordingly.

Finished subgrade, within and for at least 10 feet beyond the floor slab, should be protected from traffic, rutting, or other disturbance and maintained in a relatively moist condition until floor slabs are constructed. If the subgrade should become damaged or desiccated prior to construction of floor slabs, the affected material should be removed and Structural Fill should be added to replace the resulting excavation. Final conditioning of the finished subgrade should be performed immediately prior to placement of the floor slab support course.

The Geotechnical Engineer should approve the condition of the floor slab subgrades immediately prior to placement of the floor slab support course, reinforcing steel, and concrete. Attention should be paid to high traffic areas that were rutted and disturbed earlier, and to areas where backfilled trenches are located.

LATERAL EARTH PRESSURES

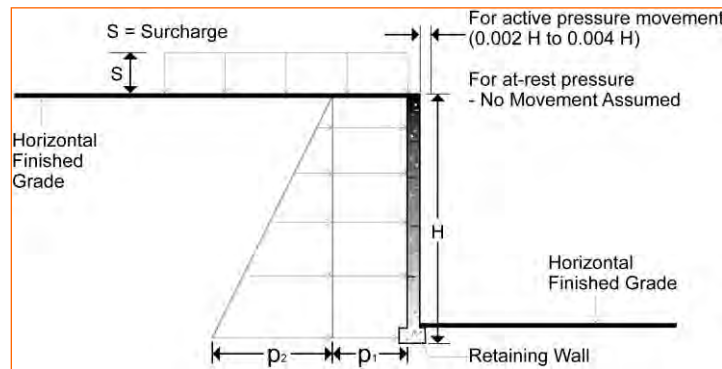
Design Parameters

Building or site walls that retain earth should be designed to resist lateral pressures, with applicable surcharge loads, assuming the parameters listed below. Active earth pressures may be assumed for walls that are free to deflect as the backfill is placed. At-rest earth pressures should be assumed for all walls that are braced prior to backfilling or applying surcharge loads. The figure below can be referenced to determine the applicability of Active vs. At-Rest earth pressures.

Geotechnical Engineering Report

Commerce Center ■ Newburgh, New York

November 11, 2021 ■ Terracon Project No. JB215164



The recommended design parameters, as applicable, are tabulated below;

Design Parameter	Value
Soil Angle of Internal Friction	30 degrees
Coefficient of At-Rest Earth Pressure (K_0)	0.50
Coefficient of Active Earth Pressure (K_a)	0.33
Coefficient of Passive Earth Pressure (K_p)	3.00
Total Unit Weight of Compacted Soil	120 pcf
Coefficient of Sliding Friction	0.35 (concrete on native soils) 0.45 (concrete on Structural Fill)

1. For the tabulated values to be valid, the wall must be backfilled with imported Structural Fill as specified in the **Earthwork** section of this report (onsite soils should not be reused for this purpose). The structural backfill must extend out and up from the base of the wall at an angle of at least 45 degrees from vertical for the active and at-rest cases.
2. The tabulated values do not include a safety factor.

Subsurface Drainage for Retaining Walls

Foundation drains should be installed as required to prevent surface infiltration and groundwater from becoming trapped in the wall backfill soils. The drain may consist of a nominal four (4) inch diameter perforated PVC or slotted HDPE pipe embedded at the base of a minimum twelve (12) inch wide column of clean crushed stone (ASTM C-33 Blend 57 crushed aggregate). The stone should be wrapped in a non-woven drainage geotextile meeting the requirements of NYSDOT Table 737-01C or approved equivalent. The drain should connect to a drainage structure or outlet to daylight.

PAVEMENTS

Flexible Pavement Design

The pavement sections presented below were designed in general accord with AASHTO procedures using a reduced subgrade strength and local experience to account for frost and to keep the anticipated pavement heave and cracking within generally tolerable limits. A subgrade resilient modulus (M_r) equal to 4,000 psi has been assumed for design purposes.

Two pavement sections were developed, a Light Duty section for automobile parking areas and a Heavy Duty section for entrance drives or areas subject to routine truck traffic. For design purposes, it has been assumed that the pavement design life is 20 years, and that daily equivalent single axle loads (ESALs) are equal to 1 for the Light Duty section and 100 for the Heavy Duty section. If the traffic loads vary from these, we should be provided with the opportunity to refine the pavement sections accordingly.

All materials should meet the requirements specified in the latest edition of the New York State Department of Transportation (NYSDOT) Standard Specifications for Construction and Materials.

Asphaltic Concrete Design			
Layer	2019 NYSDOT Reference	Light Duty (inches)	Heavy Duty (inches)
Asphaltic Concrete Top	Item 402.127303	1.5	2.0
Asphaltic Concrete Binder	Item 402.257903	2.0	4.5
Crusher-Run Stone Base	Section 733.04, Type 2	8	16
Stabilization Geotextile	Section 737-01, Table E	Single Ply	Single Ply

Rigid pavements should be provided with a minimum six-inch thick base of crusher-run stone (NYSDOT Section 733.04, Type 2 material) placed over a stabilization geotextile. The pavements may be designed assuming a modulus of subgrade reaction equal to 150 pounds per cubic inch at the top of the base layer.

It should be understood that the recommended pavement sections were not designed to support heavy construction equipment loads which may require an augmented section. The contractor should construct temporary haul and construction roadways and routes about the site as appropriate for the specific weather conditions and construction equipment he intends to employ, and the overburden soil conditions encountered in the specific areas. Construction period traffic should not be routed across the recommended pavement sections unless augmented accordingly.

Pavement Drainage

Accumulation of water on pavement subgrades should be avoided by grading the subgrade to a slope of at least two percent, and/or by providing underdrains. Failure to provide adequate drainage will shorten pavement life.

Pavement Maintenance

All pavements require periodic care, and preventive maintenance should be planned and provided for through an on-going pavement management program. Maintenance activities are intended to slow the rate of pavement deterioration and to preserve the pavement investment. Maintenance consists of both localized maintenance (e.g., crack and joint sealing and patching) and global maintenance (e.g., surface sealing). Settlement of pavements due to consolidation of the existing fills may also occur and require periodic maintenance.

FROST CONSIDERATIONS

It should be understood that sidewalks and pavements constructed upon the site's soils will heave as frost seasonally penetrates the subgrades. The magnitude of the seasonal heave will vary with many factors and result in differential movements. As the frost leaves the ground, the sidewalks and pavements will settle back, but not entirely in all areas, and this may accentuate the differential movements across the pavement areas. Where curbs, walks, and storm drains meet these pavements, these differential heave and settlements may result in undesirable movements and create trip hazards. To limit the magnitude of heave and the creation of these uneven joints to generally tolerable magnitudes for most winters, a 16-inch thick crushed stone base course, composed of ASTM C-33 Blend 57 crushed aggregate, may be placed beneath the sensitive sidewalk, drive, etc. areas. The stone layer should be separated from the surrounding granular soils with a non-woven drainage geotextile (meeting the requirements of NYSDOT Table 737-01C or approved equivalent) and have an underdrain placed within it. The underdrain should be connected to a drainage structure or outlet to daylight.

GENERAL COMMENTS

Our analysis and opinions are based upon our understanding of the project, the geotechnical conditions in the area, and the data obtained from our site exploration. Natural variations will occur between exploration point locations or due to the modifying effects of construction or weather. The nature and extent of such variations may not become evident until during or after construction. Terracon should be retained as the Geotechnical Engineer, where noted in this report, to provide observation and testing services during pertinent construction phases. If variations appear, we can provide further evaluation and supplemental recommendations. If variations are noted in the

Geotechnical Engineering Report

Commerce Center ■ Newburgh, New York

November 11, 2021 ■ Terracon Project No. JB215164



absence of our observation and testing services on-site, we should be immediately notified so that we can provide evaluation and supplemental recommendations.

Our Scope of Services does not include either specifically or by implication any environmental or biological (e.g., mold, fungi, bacteria) assessment of the site or identification or prevention of pollutants, hazardous materials or conditions. If the owner is concerned about the potential for such contamination or pollution, other studies should be undertaken.

Our services and any correspondence or collaboration through this system are intended for the sole benefit and exclusive use of our client for specific application to the project discussed and are accomplished in accordance with generally accepted geotechnical engineering practices with no third-party beneficiaries intended. Any third-party access to services or correspondence is solely for information purposes to support the services provided by Terracon to our client. Reliance upon the services and any work product is limited to our client and is not intended for third parties. Any use or reliance of the provided information by third parties is done solely at their own risk. No warranties, either express or implied, are intended or made.

Site characteristics as provided are for design purposes and not to estimate excavation cost. Any use of our report in that regard is done at the sole risk of the excavating cost estimator as there may be variations on the site that are not apparent in the data that could significantly impact excavation cost. Any parties charged with estimating excavation costs should seek their own site characterization for specific purposes to obtain the specific level of detail necessary for costing. Site safety, and cost estimating including, excavation support, and dewatering requirements/design are the responsibility of others. If changes in the nature, design, or location of the project are planned, our conclusions and recommendations shall not be considered valid unless we review the changes and either verify or modify our conclusions in writing.

FIGURES

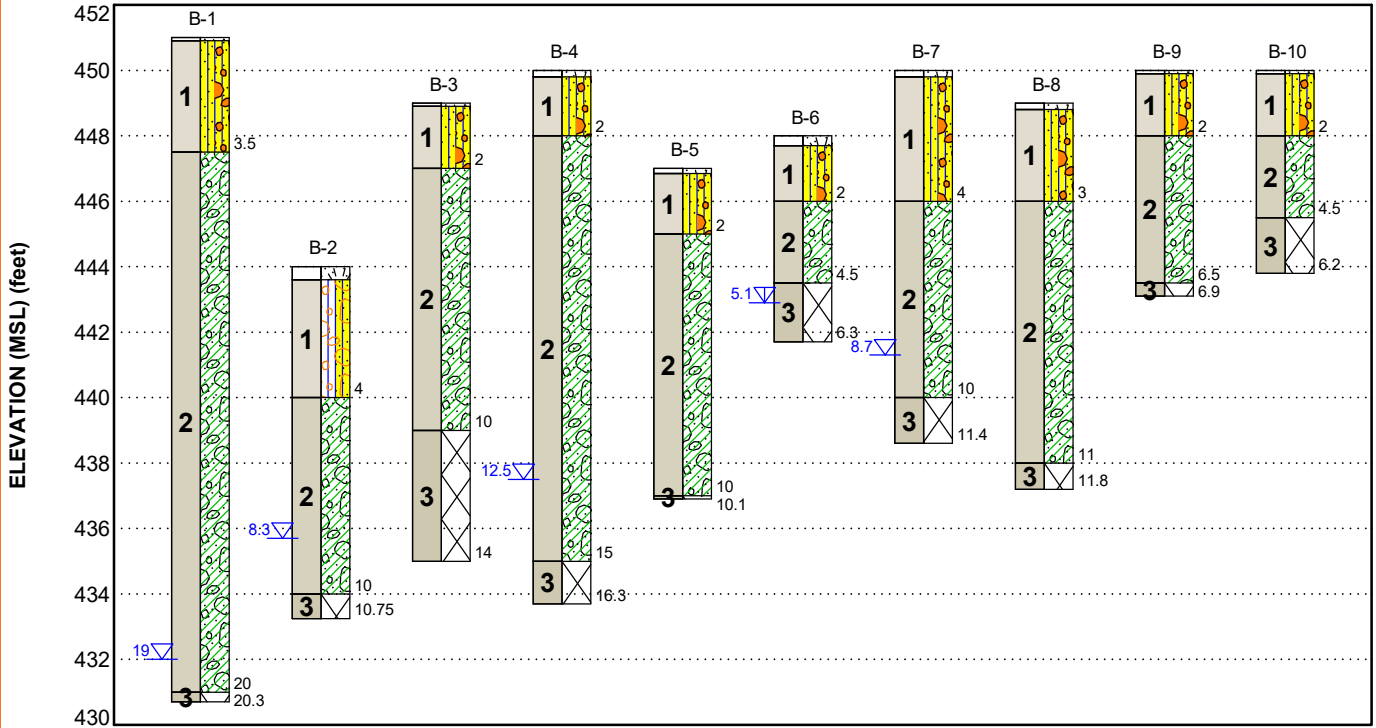
Contents:

GeoModel (3 Pages)

Cross section (A-A', B-B' and C-C')

GEOMODEL

Newburgh Commerce Center ■ Newburgh, NY
Terracon Project No. JB215164



This is not a cross section. This is intended to display the Geotechnical Model only. See individual logs for more detailed conditions.

Model Layer	Layer Name	General Description
1	Frost Impacted Native Soils	Silty Sand with gravel and Silty Gravel with sand
2	Glacial Till	Silty Sand and Sandy Silt with gravel, occasional cobbles and boulders
3	Weathered Rock	Weathered Shale

LEGEND

- Topsoil
- Silty Sand with Gravel
- Glacial Till
- Weathered Rock
- Silty Gravel with Sand

- First Water Observation
- Second Water Observation

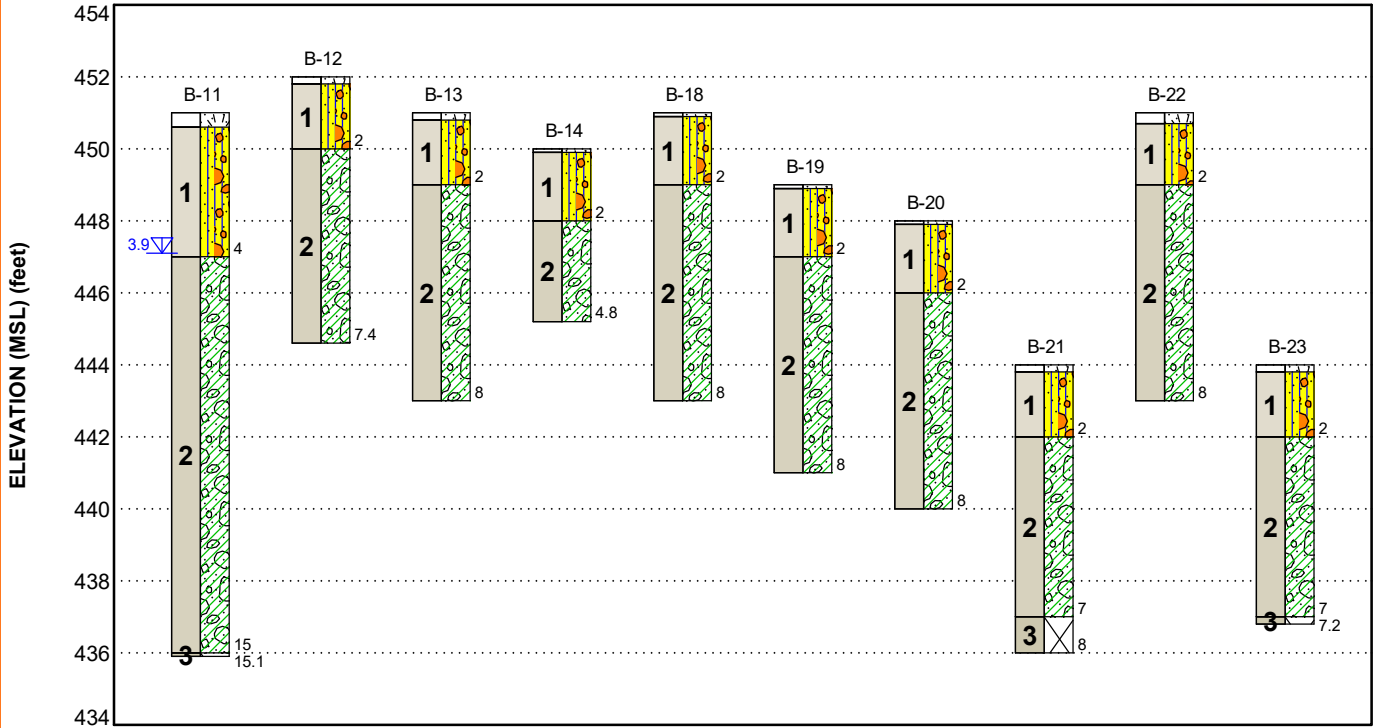
Groundwater levels are temporal. The levels shown are representative of the date and time of our exploration. Significant changes are possible over time. Water levels shown are as measured during and/or after drilling. In some cases, boring advancement methods mask the presence/absence of groundwater. See individual logs for details.

NOTES:

Layering shown on this figure has been developed by the geotechnical engineer for purposes of modeling the subsurface conditions as required for the subsequent geotechnical engineering for this project. Numbers adjacent to soil column indicate depth below ground surface.

GEOMODEL

Newburgh Commerce Center ■ Newburgh, NY
Terracon Project No. JB215164



This is not a cross section. This is intended to display the Geotechnical Model only. See individual logs for more detailed conditions.

Model Layer	Layer Name	General Description
1	Frost Impacted Native Soils	Silty Sand with gravel and Silty Gravel with sand
2	Glacial Till	Silty Sand and Sandy Silt with gravel, occasional cobbles and boulders
3	Weathered Rock	Weathered Shale

LEGEND

- Topsoil
- Weathered Rock
- Silty Sand with Gravel
- Glacial Till

- First Water Observation
- Second Water Observation

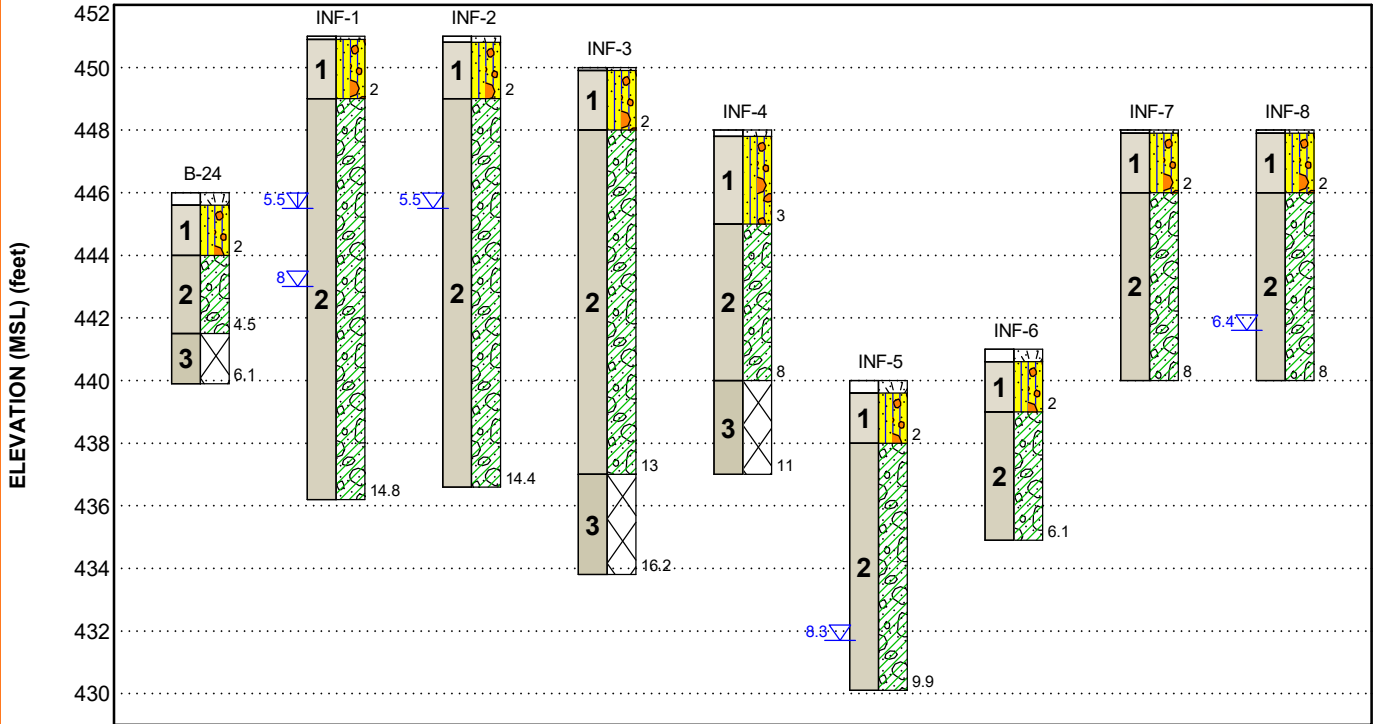
Groundwater levels are temporal. The levels shown are representative of the date and time of our exploration. Significant changes are possible over time. Water levels shown are as measured during and/or after drilling. In some cases, boring advancement methods mask the presence/absence of groundwater. See individual logs for details.

NOTES:

Layering shown on this figure has been developed by the geotechnical engineer for purposes of modeling the subsurface conditions as required for the subsequent geotechnical engineering for this project. Numbers adjacent to soil column indicate depth below ground surface.

GEOMODEL

Newburgh Commerce Center ■ Newburgh, NY
Terracon Project No. JB215164



This is not a cross section. This is intended to display the Geotechnical Model only. See individual logs for more detailed conditions.

Model Layer	Layer Name	General Description
1	Frost Impacted Native Soils	Silty Sand with gravel and Silty Gravel with sand
2	Glacial Till	Silty Sand and Sandy Silt with gravel, occasional cobbles and boulders
3	Weathered Rock	Weathered Shale

LEGEND

- Topsoil
- Weathered Rock
- Silty Sand with Gravel
- Glacial Till

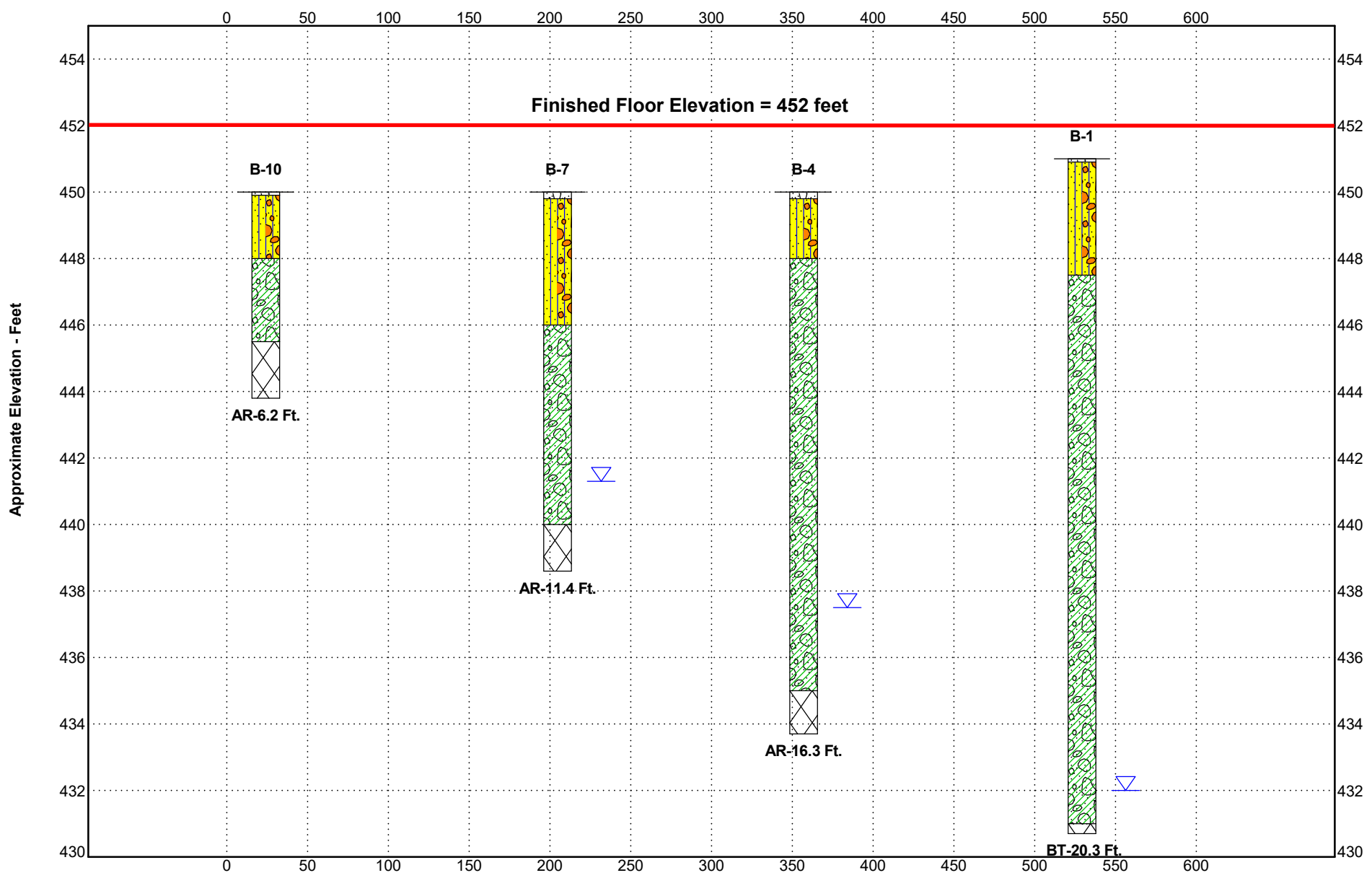
- First Water Observation
- Second Water Observation

Groundwater levels are temporal. The levels shown are representative of the date and time of our exploration. Significant changes are possible over time. Water levels shown are as measured during and/or after drilling. In some cases, boring advancement methods mask the presence/absence of groundwater. See individual logs for details.

NOTES:

Layering shown on this figure has been developed by the geotechnical engineer for purposes of modeling the subsurface conditions as required for the subsequent geotechnical engineering for this project. Numbers adjacent to soil column indicate depth below ground surface.

THIS BORING LOG IS NOT VALID IF SEPARATED FROM ORIGINAL REPORT. SMART FENCE-8.5 X 11 JB215164 NEWBURGH COMMERCE.GPJ TERRACON_DATATEMPLATE.GDT 11/5/21



Explanation

- B-1 — Borehole Number
- Moisture Content — %w
- Sampling —
- LL PL — Liquid and Plastic Limits
- Borehole Lithology
- AR — Borehole Termination Type
- ▽ Water Level Reading at time of drilling.
- ▽ Water Level Reading after drilling.

See [Exploration Plan](#) for orientation of soil profile.
 See General Notes in [Supporting Information](#) for symbols and soil classifications.
 Soils profile provided for illustration purposes only.
 Soils between borings may differ
 AR - Auger Refusal
 BT - Boring Termination

Distance Along Baseline

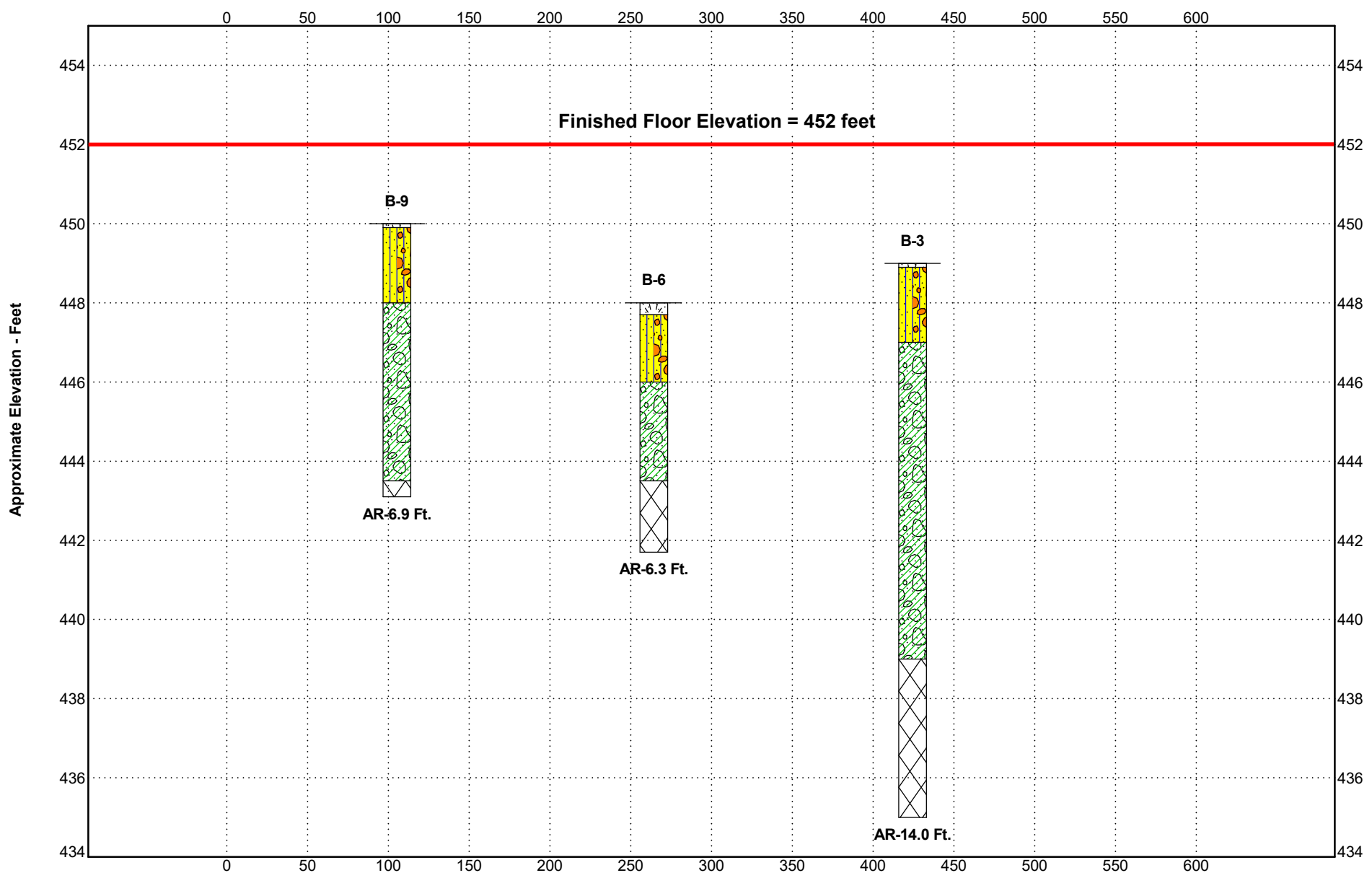
Project Manager:	Project No.: JB215164
Drawn by: JTO	Scale: NTS
Approved by:	File Name: JB215164
Date: 11/5/2021	

Terracon
 30 Corporate Cir Ste 201
 Albany, NY
 PH. 518-266-0310 FAX.

SUBSURFACE PROFILE
 West Cross Section
 NEWBURGH COMMERCE CENTER
 124 ROUTE 17K
 NEWBURGH, NY

EXHIBIT

THIS BORING LOG IS NOT VALID IF SEPARATED FROM ORIGINAL REPORT. SMART FENCE-8.5 X 11 JB215164 NEWBURGH COMMERCE.GPJ TERRACON_DATATEMPLATE.GDT 11/5/21



Explanation

- B-3 — Borehole Number
- Moisture Content — %w
- Sampling —
- LL PL — Liquid and Plastic Limits
- Borehole Lithology
- AR — Borehole Termination Type
- Water Level Reading at time of drilling.
- Water Level Reading after drilling.

See [Exploration Plan](#) for orientation of soil profile.
 See General Notes in [Supporting Information](#) for symbols and soil classifications.
 Soils profile provided for illustration purposes only.
 Soils between borings may differ
 AR - Auger Refusal
 BT - Boring Termination

Distance Along Baseline

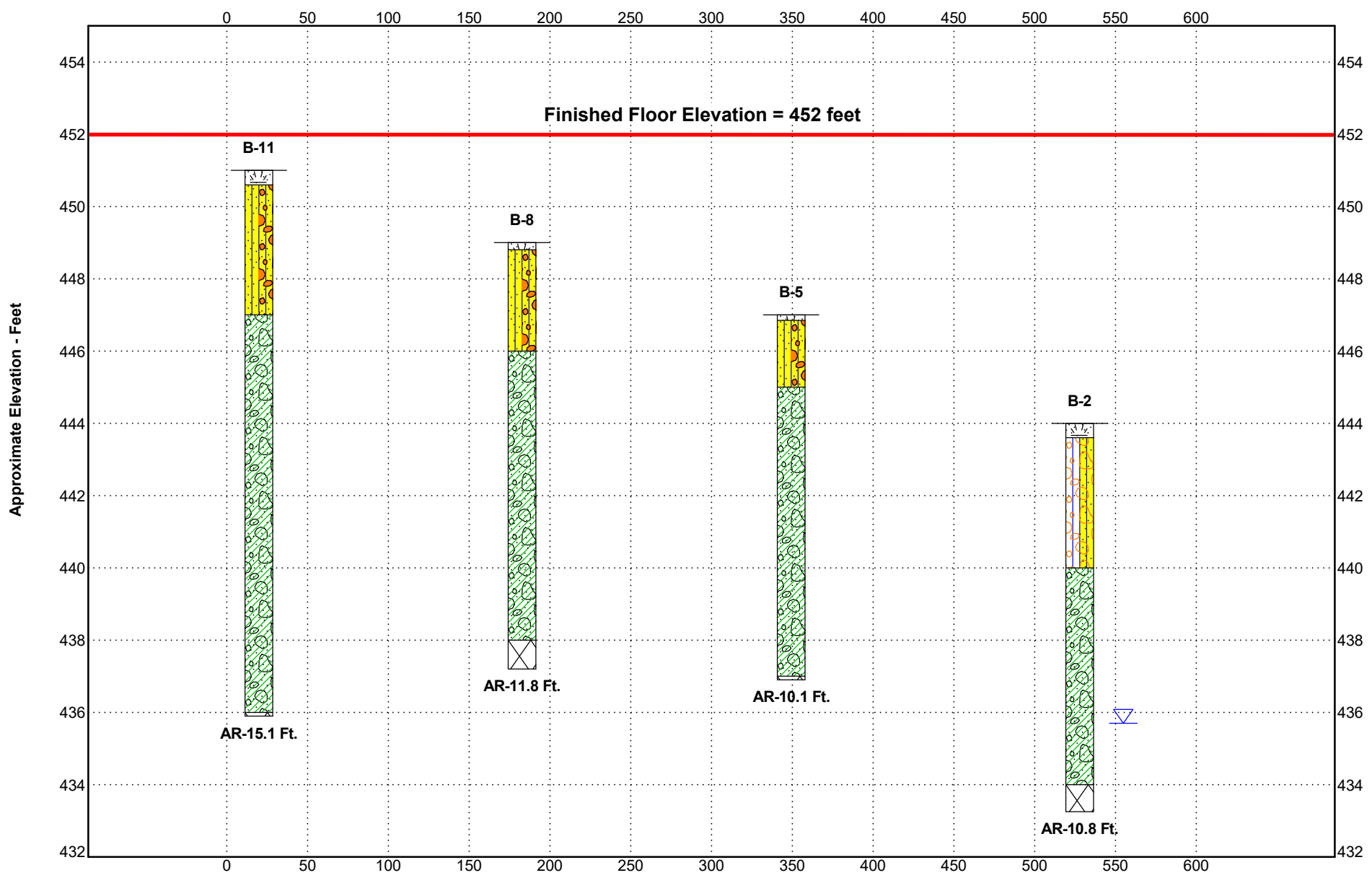
Project Manager:	Project No.: JB215164
Drawn by: JTO	Scale: NTS
Approved by:	File Name: JB215164
Date: 11/5/2021	

Terracon
 30 Corporate Cir Ste 201
 Albany, NY
 PH. 518-266-0310 FAX.

SUBSURFACE PROFILE
 Center Cross Section
 NEWBURGH COMMERCE CENTER
 124 ROUTE 17K
 NEWBURGH, NY

EXHIBIT

THIS BORING LOG IS NOT VALID IF SEPARATED FROM ORIGINAL REPORT. SMART FENCE-8.5 X 11 JB215164 NEWBURGH COMMERCE.GPJ TERRACON_DATATEMPLATE.GDT 11/5/21



Explanation

- B-2 — Borehole Number
- Moisture Content — %w
- Sampling —
- LL — Liquid and Plastic Limits
- Borehole Lithology
- AR — Borehole Termination Type
- BT — Borehole Termination
- ▽ Water Level Reading at time of drilling.
- ▽ Water Level Reading after drilling.

See **Exploration Plan** for orientation of soil profile.
 See General Notes in **Supporting Information** for symbols and soil classifications.
 Soils profile provided for illustration purposes only.
 Soils between borings may differ
 AR - Auger Refusal
 BT - Boring Termination

Distance Along Baseline

Project Manager:	Project No.: JB215164
Drawn by: JTO	Scale: NTS
Approved by:	File Name: JB215164
Date: 11/5/2021	

Terracon
 30 Corporate Cir Ste 201
 Albany, NY
 PH. 518-266-0310 FAX.

SUBSURFACE PROFILE
 East Cross Section
 NEWBURGH COMMERCE CENTER
 124 ROUTE 17K
 NEWBURGH, NY

EXHIBIT

ATTACHMENTS

EXPLORATION AND TESTING PROCEDURES

Field Exploration

Number of Borings	Boring Depth (feet)	Location
11	6.2 to 20.3	Planned Building Area
12	6.2 to 8	Planned pavement areas
6	8 to 14.4	Planned pavement/infiltration areas

Boring Layout and Elevations: Unless otherwise noted, Terracon personnel provided the boring layout. Coordinates were obtained with a handheld GPS unit (estimated horizontal accuracy of about ± 10 feet). Approximate elevations were obtained by interpolation from the PDF Titled “Infiltration and Test Pit Location Plan” dated October 8, 2021 prepared by Langan. If elevations and a more precise boring layout are desired, we recommend borings be surveyed following completion of fieldwork.

Subsurface Exploration Procedures: We advanced the borings with an ATV-mounted rotary drill rig using continuous flight augers. In the split-barrel sampling procedure, a standard 2-inch outer diameter split-barrel sampling spoon was driven into the ground by a 140-pound automatic hammer falling a distance of 30 inches. The number of blows required to advance the sampling spoon the middle 12 inches of a normal 24-inch penetration is recorded as the Standard Penetration Test (SPT) resistance value. When an 18-inch sample is taken, the N-value is recorded as the number of blows required to advance the sampling spoon the final 12 inches. The SPT resistance values, also referred to as N-values, are indicated on the boring logs at the test depths. We observed and recorded groundwater levels during drilling and sampling as well as overnight when possible. For safety purposes, all PVC pipes used for infiltration testing were removed and all borings were backfilled with auger cuttings after their completion.

The sampling depths, penetration distances, and other sampling information were recorded on the field boring logs. The samples were placed in appropriate containers and taken to our soil laboratory for testing and classification by a Geotechnical Engineer. Our exploration team prepared field boring logs as part of the drilling operations. These field logs included visual classifications of the materials encountered during drilling and our interpretation of the subsurface conditions between samples. Final boring logs were prepared from the field logs. The final boring logs represent the Geotechnical Engineer's interpretation of the field logs and include modifications based on observations and tests of the samples in our laboratory.

Laboratory Testing

The project engineer reviewed the field data and assigned laboratory tests to understand the engineering properties of the various soil strata, as necessary, for this project. Procedural standards noted below are for reference to methodology in general. In some cases, variations to methods were applied because of local practice or professional judgment. Standards noted below include reference to other, related standards. Such references are not necessarily applicable to describe the specific test performed.

- ASTM D2216 Standard Test Methods for Laboratory Determination of Water (Moisture) Content of Soil and Rock by Mass
- ASTM D422 Standard Test Method for Particle-Size Analysis of Soils (w/o Hydrometer)

The laboratory testing program often included examination of soil samples by an engineer or geologist. Based on the material's texture and plasticity, we described and classified the soil samples in accordance with the Unified Soil Classification System.

SITE LOCATION AND EXPLORATION PLANS

Contents:

Site Location Plan

Exploration Plan

Note: All attachments are one page unless noted above.

SITE LOCATION

Commerce Center ■ Newburgh, New York
November 11, 2021 ■ Terracon Project No. JB215164

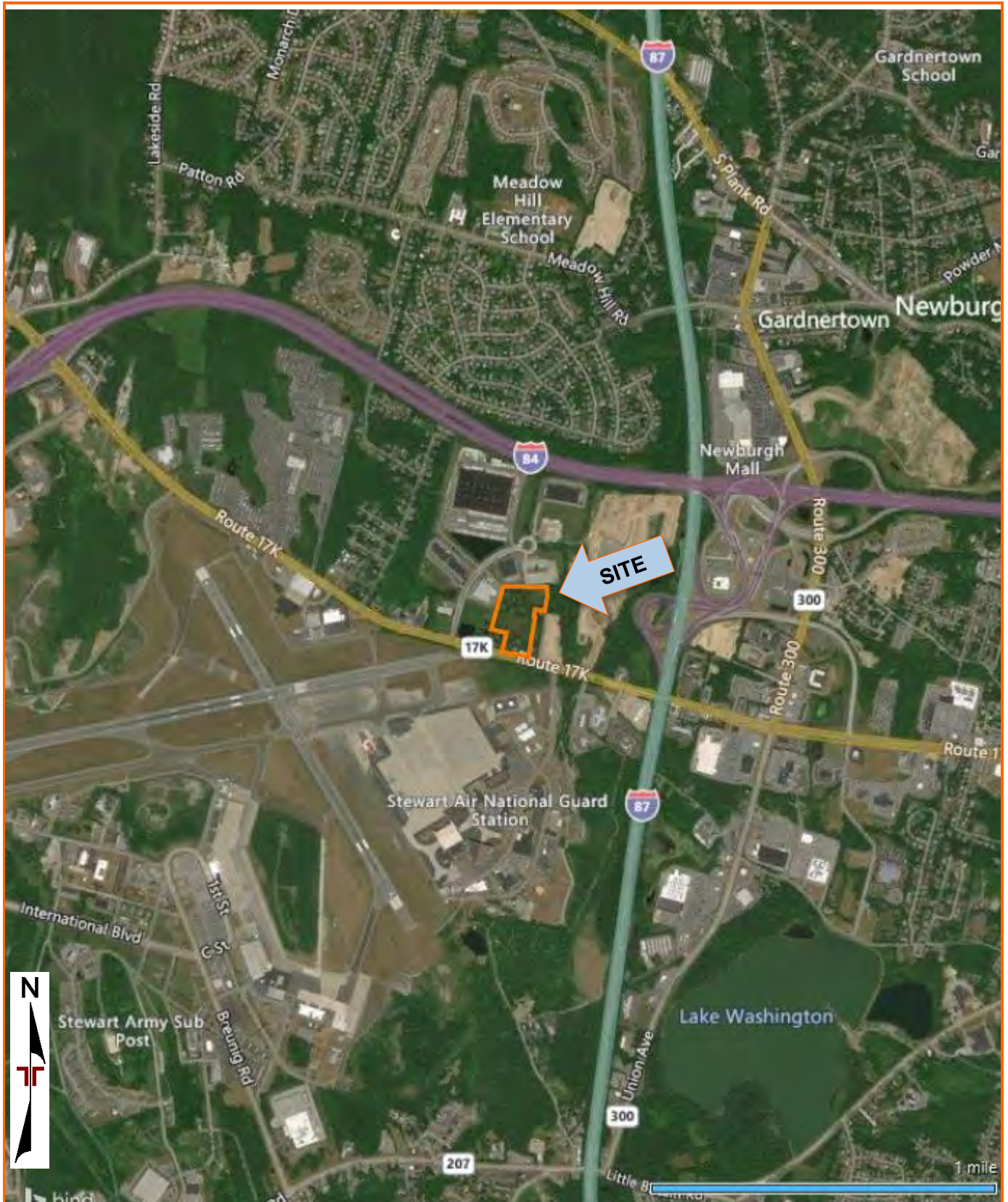


DIAGRAM IS FOR GENERAL LOCATION ONLY, AND IS NOT INTENDED FOR CONSTRUCTION PURPOSES

MAP PROVIDED BY MICROSOFT BING MAPS

EXPLORATION PLAN

Commerce Center ■ Newburgh, New York
November 11, 2021 ■ Terracon Project No. JB215164

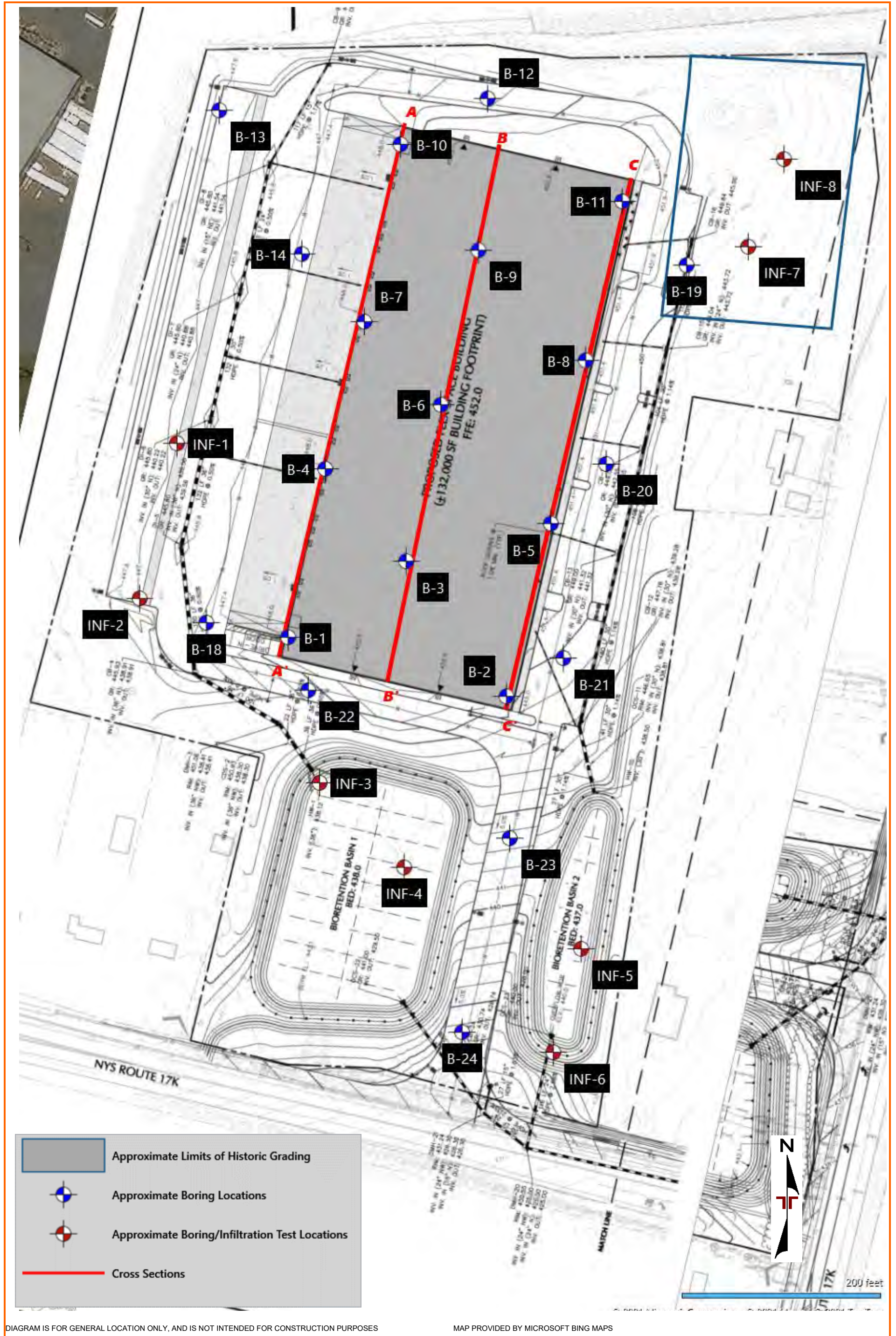


DIAGRAM IS FOR GENERAL LOCATION ONLY, AND IS NOT INTENDED FOR CONSTRUCTION PURPOSES

MAP PROVIDED BY MICROSOFT BING MAPS

EXPLORATION RESULTS

Contents:

Boring Logs (B-1 through B-14, B-18 through B-24, INF-1 through INF-8)

Infiltration Test Results (3 pages)

Grain Size Distributions (11 Pages)

Note: All attachments are one page unless noted above.

BORING LOG NO. B-1

PROJECT: Newburgh Commerce Center

CLIENT: Scannell Properties LLC
Indianapolis, IN

SITE: 124 Route 17K
Newburgh, NY

MODEL LAYER	GRAPHIC LOG	LOCATION See Exploration Plan Latitude: 41.5089° Longitude: -74.0841° Northing: 974868.95 Easting: 606028.406 Approximate Surface Elev.: 451 (Ft.) +/- ELEVATION (Ft.)	DEPTH (Ft.)	WATER LEVEL OBSERVATIONS	SAMPLE TYPE	RECOVERY (in.)	FIELD TEST RESULTS	WATER CONTENT (%)
		0.1' TOPSOIL	451+/-					
1		SILTY SAND WITH GRAVEL (SM) , rootlets noted, brown, loose to medium dense				18	1-2-3-6 N=5	
		3.5'	447.5+/-					
		GLACIAL TILL - SILTY SAND WITH GRAVEL (SM) , occasional cobbles and boulders, brown, medium dense to very dense				1	8-13-13-13 N=26	
						24	8-7-8-10 N=15	
2		Grades gray						
						24	10-21-31-47 N=52	
						22	35-31-34-45 N=65	
3		PROBABLE WEATHERED SHALE , gray, very dense <i>Boring Terminated at 20.3 Feet</i>	431+/- 430.5+/-	▽		4	50/4"	

Stratification lines are approximate. In-situ, the transition may be gradual.

Hammer Type: Automatic

Advancement Method:
4 1/4" ID HSA

See [Exploration and Testing Procedures](#) for a description of field and laboratory procedures used and additional data (If any).

Notes:

Logged by: JTO

Abandonment Method:

Boring backfilled with soil cuttings upon completion.

See [Supporting Information](#) for explanation of symbols and abbreviations.

Elevations were interpolated from a topographic site plan.

WATER LEVEL OBSERVATIONS

▽ At completion of drilling



Boring Started: 10-11-2021

Boring Completed: 10-11-2021

Drill Rig: Diedrich D50

Driller: S. Morey

Project No.: JB215164

THIS BORING LOG IS NOT VALID IF SEPARATED FROM ORIGINAL REPORT. GEO SMART LOG-NO WELL. JB215164 NEWBURGH COMMERCE.GPJ TERRACON_DATATEMPLATE.GDT 11/11/21

BORING LOG NO. B-2

PROJECT: Newburgh Commerce Center

CLIENT: Scannell Properties LLC
Indianapolis, IN

SITE: 124 Route 17K
Newburgh, NY

MODEL LAYER	GRAPHIC LOG	LOCATION See Exploration Plan Latitude: 41.5087° Longitude: -74.0833° Northing: 974810.926 Easting: 606247.844 Approximate Surface Elev.: 444 (Ft.) +/- ELEVATION (Ft.)	DEPTH (Ft.)	WATER LEVEL OBSERVATIONS	SAMPLE TYPE	RECOVERY (In.)	FIELD TEST RESULTS	WATER CONTENT (%)
		DEPTH						
		0.4 TOPSOIL	443.5+/-					
1		SILTY GRAVEL WITH SAND (GM) , rootlets noted, brown, loose to medium dense				20	2-2-2-5 N=4	11.7
		4.0	440+/-			21	8-8-8-8 N=16	
2		GLACIAL TILL - SILTY SAND WITH GRAVEL (SM) , occasional cobbles and boulders, brown, dense				22	5-6-30-24 N=36	
						24	18-19-17-21 N=36	
				▽				
3		WEATHERED SHALE , gray, very dense	434+/-					
		10.8 Sampler Refusal at 10.8 Feet	433.5+/-			10	27-50/3"	

Stratification lines are approximate. In-situ, the transition may be gradual.

Hammer Type: Automatic

Advancement Method:
2 1/4" ID HSA

See [Exploration and Testing Procedures](#) for a description of field and laboratory procedures used and additional data (If any).

Notes:

Logged by: JTO

Abandonment Method:
Boring backfilled with soil cuttings upon completion.

See [Supporting Information](#) for explanation of symbols and abbreviations.

Elevations were interpolated from a topographic site plan.

WATER LEVEL OBSERVATIONS

▽ Overnight



Boring Started: 10-12-2021

Boring Completed: 10-13-2021

Drill Rig: Diedrich D50

Driller: S. Morey

Project No.: JB215164

THIS BORING LOG IS NOT VALID IF SEPARATED FROM ORIGINAL REPORT. GEO SMART LOG-NO WELL. JB215164 NEWBURGH COMMERCE.GPJ TERRACON_DATATEMPLATE.GDT 11/11/21

BORING LOG NO. B-3

PROJECT: Newburgh Commerce Center

CLIENT: Scannell Properties LLC
Indianapolis, IN

SITE: 124 Route 17K
Newburgh, NY

MODEL LAYER	GRAPHIC LOG	LOCATION See Exploration Plan Latitude: 41.5091° Longitude: -74.0837° Northing: 974945.63 Easting: 606146.386 Approximate Surface Elev.: 449 (Ft.) +/- ELEVATION (Ft.)	DEPTH (Ft.)	WATER LEVEL OBSERVATIONS	SAMPLE TYPE	RECOVERY (in.)	FIELD TEST RESULTS	WATER CONTENT (%)
		DEPTH						
1	0.1	TOPSOIL	449+/-			18	2-4-29-50/2" N=33	
	2.0	SILTY SAND WITH GRAVEL (SM) , rootlets noted, brown, dense	447+/-					
2		GLACIAL TILL - SILTY SAND WITH GRAVEL (SM) , occasional cobbles and boulders, brown, medium dense				20	6-9-7-6 N=16	
						24	6-8-11-9 N=19	
						24	9-9-9-8 N=18	
3		WEATHERED SHALE , gray, very dense	439+/-			5	50/4"	
			14.0					
		Auger Refusal at 14 Feet	435+/-					

Stratification lines are approximate. In-situ, the transition may be gradual.

Hammer Type: Automatic

Advancement Method:
4 1/4" ID HSA

See [Exploration and Testing Procedures](#) for a description of field and laboratory procedures used and additional data (If any).

Notes:

Logged by: JTO

Abandonment Method:
Boring backfilled with soil cuttings upon completion.

See [Supporting Information](#) for explanation of symbols and abbreviations.

Elevations were interpolated from a topographic site plan.

WATER LEVEL OBSERVATIONS

No Free water Observed



Boring Started: 10-11-2021

Boring Completed: 10-11-2021

Drill Rig: Diedrich D50

Driller: S. Morey

Project No.: JB215164

THIS BORING LOG IS NOT VALID IF SEPARATED FROM ORIGINAL REPORT. GEO SMART LOG-NO WELL. JB215164 NEWBURGH COMMERCE.GPJ TERRACON_DATATEMPLATE.GDT 11/11/21

BORING LOG NO. B-4

PROJECT: Newburgh Commerce Center

CLIENT: Scannell Properties LLC
Indianapolis, IN

SITE: 124 Route 17K
Newburgh, NY

MODEL LAYER	GRAPHIC LOG	LOCATION See Exploration Plan Latitude: 41.5093° Longitude: -74.0840° Northing: 975037.571 Easting: 606064.85 Approximate Surface Elev.: 450 (Ft.) +/- ELEVATION (Ft.)	DEPTH (Ft.)	WATER LEVEL OBSERVATIONS	SAMPLE TYPE	RECOVERY (In.)	FIELD TEST RESULTS	WATER CONTENT (%)
1	0.2	TOPSOIL	450+/-			20	2-2-3-3 N=5	
	2.0	SILTY SAND WITH GRAVEL (SM) , rootlets and minor organics noted, brown, loose	448+/-			24	5-15-13-15 N=28	12.4
2		GLACIAL TILL - SILTY SAND (SM) , occasional cobbles and boulders, brown, medium dense to very dense				24	5-15-13-15 N=28	
						24	14-13-18-14 N=31	
				▽				
3	15.0	WEATHERED SHALE , gray, very dense	435+/-			17	16-15-50/4"	
	16.3	Auger Refusal at 16.3 Feet	433.5+/-			15	42-35-50/3"	

Stratification lines are approximate. In-situ, the transition may be gradual.

Hammer Type: Automatic

Advancement Method:
4 1/4" ID HSA

See [Exploration and Testing Procedures](#) for a description of field and laboratory procedures used and additional data (If any).

Notes:

Logged by: JTO

Abandonment Method:
Boring backfilled with soil cuttings upon completion.

See [Supporting Information](#) for explanation of symbols and abbreviations.

Elevations were interpolated from a topographic site plan.

WATER LEVEL OBSERVATIONS

▽ 30 Mins after completion

Boring Started: 10-11-2021

Boring Completed: 10-11-2021

Drill Rig: Diedrich D50

Driller: S. Morey

Project No.: JB215164



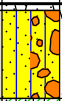
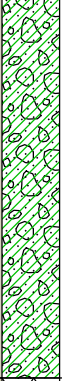
THIS BORING LOG IS NOT VALID IF SEPARATED FROM ORIGINAL REPORT. GEO SMART LOG-NO WELL_JB215164 NEWBURGH COMMERCE.GPJ TERRACON_DATATEMPLATE.GDT 11/11/21

BORING LOG NO. B-5

PROJECT: Newburgh Commerce Center

CLIENT: Scannell Properties LLC
Indianapolis, IN

SITE: 124 Route 17K
Newburgh, NY

MODEL LAYER	GRAPHIC LOG	LOCATION See Exploration Plan Latitude: 41.5092° Longitude: -74.0831° Northing: 974983.99 Easting: 606291.598 Approximate Surface Elev.: 447 (Ft.) +/- ELEVATION (Ft.)	DEPTH (Ft.)	WATER LEVEL OBSERVATIONS	SAMPLE TYPE	RECOVERY (In.)	FIELD TEST RESULTS	WATER CONTENT (%)
		DEPTH						
1		TOPSOIL SILTY SAND WITH GRAVEL (SM) , brown, medium dense	0.2 447+/-			20	5-6-8-12 N=14	
2		GLACIAL TILL - SILTY SAND WITH GRAVEL (SM) , occasional cobbles and boulders, brown, dense	2.0 445+/-			20	28-18-13-17 N=31	11.3
			5			21	8-17-21-16 N=38	
			10			22	15-15-24-13 N=39	
		10.0 WEATHERED SHALE , gray, very dense Sampler Refusal at 10.1 Feet	437+/- 437+/-			1	50/1"	

Stratification lines are approximate. In-situ, the transition may be gradual.

Hammer Type: Automatic

Advancement Method:
2 1/4" ID HSA

See [Exploration and Testing Procedures](#) for a description of field and laboratory procedures used and additional data (If any).

Notes:

Logged by: JTO

Abandonment Method:
Boring backfilled with soil cuttings upon completion.

See [Supporting Information](#) for explanation of symbols and abbreviations.

Elevations were interpolated from a topographic site plan.

WATER LEVEL OBSERVATIONS

No Free water Observed



Boring Started: 10-13-2021

Boring Completed: 10-13-2021

Drill Rig: Diedrich D50

Driller: S. Morey

Project No.: JB215164

THIS BORING LOG IS NOT VALID IF SEPARATED FROM ORIGINAL REPORT. GEO SMART LOG-NO WELL. JB215164 NEWBURGH COMMERCE.GPJ TERRACON_DATATEMPLATE.GDT 11/11/21

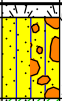
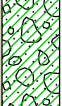


BORING LOG NO. B-6

PROJECT: Newburgh Commerce Center

CLIENT: Scannell Properties LLC
Indianapolis, IN

SITE: 124 Route 17K
Newburgh, NY

THIS BORING LOG IS NOT VALID IF SEPARATED FROM ORIGINAL REPORT. GEO SMART LOG-NO WELL. JB215164 NEWBURGH COMMERCE.GPJ TERRACON_DATATEMPLATE.GDT 11/11/21

MODEL LAYER	GRAPHIC LOG	LOCATION See Exploration Plan Latitude: 41.5095° Longitude: -74.0835° Northing: 975102.231 Easting: 606180.527 Approximate Surface Elev.: 448 (Ft.) +/- ELEVATION (Ft.)	DEPTH (Ft.)	WATER LEVEL OBSERVATIONS	SAMPLE TYPE	RECOVERY (In.)	FIELD TEST RESULTS	WATER CONTENT (%)
		0.3 TOPSOIL	447.5+/-					
1		SILTY SAND WITH GRAVEL (SM) , rootlets noted, brown, loose				18	2-3-3-5 N=6	
		2.0	446+/-					
2		GLACIAL TILL - SILTY SAND WITH GRAVEL (SM) , occasional cobbles and boulders, brown, dense to very dense				22	12-12-19-17 N=31	
		4.5	443.5+/-			9	29-50/2"	
3		WEATHERED SHALE , gray, very dense		5				
		6.3	441.5+/-			3	50/4"	
		Sampler Refusal at 6.3 Feet						

Stratification lines are approximate. In-situ, the transition may be gradual.

Hammer Type: Automatic

Advancement Method:
2 1/4" ID HSA

See [Exploration and Testing Procedures](#) for a description of field and laboratory procedures used and additional data (If any).

Notes:

Logged by: JTO

Abandonment Method:
Boring backfilled with soil cuttings upon completion.

See [Supporting Information](#) for explanation of symbols and abbreviations.

Elevations were interpolated from a topographic site plan.

WATER LEVEL OBSERVATIONS

 At completion of drilling



Boring Started: 10-14-2021

Boring Completed: 10-14-2021

Drill Rig: Diedrich D50

Driller: S. Morey

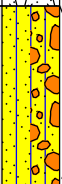


Project No.: JB215164

BORING LOG NO. B-7

PROJECT: Newburgh Commerce Center

CLIENT: Scannell Properties LLC
Indianapolis, IN

SITE: 124 Route 17K
Newburgh, NY

MODEL LAYER	GRAPHIC LOG	LOCATION See Exploration Plan Latitude: 41.5097° Longitude: -74.0838° Northing: 975184.934 Easting: 606103.341 Approximate Surface Elev.: 450 (Ft.) +/- ELEVATION (Ft.)	DEPTH (Ft.)	WATER LEVEL OBSERVATIONS	SAMPLE TYPE	RECOVERY (In.)	FIELD TEST RESULTS	WATER CONTENT (%)
		DEPTH						
		0.2 TOPSOIL	450+/-					
1		SILTY SAND WITH GRAVEL (SM) , rootlets noted, brown, loose to medium dense				21	4-3-2-7 N=5	
		4.0	446+/-					
2		GLACIAL TILL - SILTY SAND WITH GRAVEL (SM) , occasional cobbles and boulders, brown, medium dense to very dense				24	9-9-9-9 N=18	
						24	9-10-12-16 N=22	
						3	38-30-28-22 N=58	
				▽				
3		WEATHERED SHALE , gray, very dense						
			440+/-					
						17	29-40-50/5"	
		11.4 Sampler Refusal at 11.4 Feet	438.5+/-					

Stratification lines are approximate. In-situ, the transition may be gradual.

Hammer Type: Automatic

Advancement Method:
2 1/4" ID HSA

See [Exploration and Testing Procedures](#) for a description of field and laboratory procedures used and additional data (If any).

Notes:

Logged by: JTO

Abandonment Method:
Boring backfilled with soil cuttings upon completion.

See [Supporting Information](#) for explanation of symbols and abbreviations.

Elevations were interpolated from a topographic site plan.

WATER LEVEL OBSERVATIONS

▽ At completion of drilling



Boring Started: 10-14-2021

Boring Completed: 10-14-2021

Drill Rig: Diedrich D50

Driller: S. Morey

Project No.: JB215164

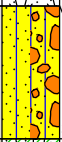
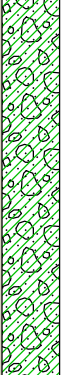

THIS BORING LOG IS NOT VALID IF SEPARATED FROM ORIGINAL REPORT. GEO SMART LOG-NO WELL. JB215164 NEWBURGH COMMERCE.GPJ TERRACON_DATATEMPLATE.GDT 11/11/21

BORING LOG NO. B-8

PROJECT: Newburgh Commerce Center

CLIENT: Scannell Properties LLC
Indianapolis, IN

SITE: 124 Route 17K
Newburgh, NY

MODEL LAYER	GRAPHIC LOG	LOCATION See Exploration Plan Latitude: 41.5096° Longitude: -74.0830° Northing: 975147.351 Easting: 606325.705 Approximate Surface Elev.: 449 (Ft.) +/- ELEVATION (Ft.)	DEPTH (Ft.)	WATER LEVEL OBSERVATIONS	SAMPLE TYPE	RECOVERY (in.)	FIELD TEST RESULTS	WATER CONTENT (%)
		0.2' TOPSOIL	449+/-					
1		SILTY SAND WITH GRAVEL (SM) , rootlets noted, brown, loose to medium dense				19	3-2-4-8 N=6	
		3.0'	446+/-					
2		GLACIAL TILL - SILTY SAND WITH GRAVEL (SM) , occasional cobbles and boulders, brown, medium dense to dense				19	10-24-20-35 N=44	
						24	26-21-17-18 N=38	
		11.0'	438+/-					
3		WEATHERED SHALE , gray, very dense				21	5-10-18-50/4" N=28	
		11.8' Sampler Refusal at 11.8 Feet	437+/-					

Stratification lines are approximate. In-situ, the transition may be gradual.

Hammer Type: Automatic

Advancement Method:
2 1/4" ID HSA

See [Exploration and Testing Procedures](#) for a description of field and laboratory procedures used and additional data (If any).

Notes:

Logged by: JTO

Abandonment Method:
Boring backfilled with soil cuttings upon completion.

See [Supporting Information](#) for explanation of symbols and abbreviations.

Elevations were interpolated from a topographic site plan.

WATER LEVEL OBSERVATIONS

No Free water Observed



Boring Started: 10-14-2021

Boring Completed: 10-14-2021

Drill Rig: Diedrich D50

Driller: S. Morey

Project No.: JB215164


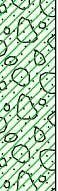

THIS BORING LOG IS NOT VALID IF SEPARATED FROM ORIGINAL REPORT. GEO SMART LOG-NO WELL. JB215164 NEWBURGH COMMERCE.GPJ TERRACON_DATATEMPLATE.GDT 11/11/21

BORING LOG NO. B-9

PROJECT: Newburgh Commerce Center

CLIENT: Scannell Properties LLC
Indianapolis, IN

SITE: 124 Route 17K
Newburgh, NY

MODEL LAYER	GRAPHIC LOG	LOCATION See Exploration Plan Latitude: 41.5099° Longitude: -74.0834° Northing: 975256.913 Easting: 606217.584 Approximate Surface Elev.: 450 (Ft.) +/- ELEVATION (Ft.)	DEPTH (Ft.)	WATER LEVEL OBSERVATIONS	SAMPLE TYPE	RECOVERY (In.)	FIELD TEST RESULTS	WATER CONTENT (%)
		0.1' TOPSOIL	450+/-					
1		SILTY SAND WITH GRAVEL (SM) , rootlets noted, brown, loose	448+/-			21	4-4-4-5 N=8	
2		GLACIAL TILL - SILTY SAND WITH GRAVEL (SM) , occasional cobbles and boulders, brown, medium dense	443+/-			21	9-10-16-14 N=26	
		6.5' WEATHERED SHALE , gray, very dense	443+/-			20	7-12-17-22 N=29	
3		WEATHERED SHALE , gray, very dense Sampler Refusal at 6.9 Feet	443+/-			9	21-50/5"	

Stratification lines are approximate. In-situ, the transition may be gradual.

Hammer Type: Automatic

Advancement Method:
2 1/4" ID HSA

See [Exploration and Testing Procedures](#) for a description of field and laboratory procedures used and additional data (If any).

Notes:

Logged by: JTO

Abandonment Method:
Boring backfilled with soil cuttings upon completion.

See [Supporting Information](#) for explanation of symbols and abbreviations.

Elevations were interpolated from a topographic site plan.

WATER LEVEL OBSERVATIONS

No Free water Observed



Boring Started: 10-14-2021

Boring Completed: 10-14-2021

Drill Rig: Diedrich D50

Driller: S. Morey

Project No.: JB215164

THIS BORING LOG IS NOT VALID IF SEPARATED FROM ORIGINAL REPORT. GEO SMART LOG-NO WELL. JB215164 NEWBURGH COMMERCE.GPJ TERRACON_DATA\TEMPLATE.GDT 11/11/21

BORING LOG NO. B-10

PROJECT: Newburgh Commerce Center

CLIENT: Scannell Properties LLC
Indianapolis, IN

SITE: 124 Route 17K
Newburgh, NY

MODEL LAYER	GRAPHIC LOG	LOCATION See Exploration Plan Latitude: 41.5102° Longitude: -74.0837° Northing: 975362.442 Easting: 606138.75 Approximate Surface Elev.: 450 (Ft.) +/- ELEVATION (Ft.)	DEPTH (Ft.)	WATER LEVEL OBSERVATIONS	SAMPLE TYPE	RECOVERY (In.)	FIELD TEST RESULTS	WATER CONTENT (%)
		0.1' TOPSOIL	450+/-					
1		SILTY SAND WITH GRAVEL (SM) , rootlets noted, brown, loose	448+/-		X	10	2-3-3-7 N=6	
2		GLACIAL TILL - SILTY SAND WITH GRAVEL (SM) , occasional cobbles and boulders, brown, dense	445.5+/-		X	24	11-14-19-20 N=33	
3		WEATHERED SHALE , gray, very dense	444+/-		X	8	12-50/4"	
		6.2' Sampler Refusal at 6.2 Feet			X	2	50/2"	

Stratification lines are approximate. In-situ, the transition may be gradual.

Hammer Type: Automatic

Advancement Method:
2 1/4" ID HSA

See [Exploration and Testing Procedures](#) for a description of field and laboratory procedures used and additional data (If any).

Notes:

Logged by: JTO

Abandonment Method:
Boring backfilled with soil cuttings upon completion.

See [Supporting Information](#) for explanation of symbols and abbreviations.

Elevations were interpolated from a topographic site plan.

WATER LEVEL OBSERVATIONS

No Free water Observed



Boring Started: 10-14-2021

Boring Completed: 10-14-2021

Drill Rig: Diedrich D50

Driller: S. Morey

Project No.: JB215164

THIS BORING LOG IS NOT VALID IF SEPARATED FROM ORIGINAL REPORT. GEO SMART LOG-NO WELL. JB215164 NEWBURGH COMMERCE.GPJ TERRACON_DATATEMPLATE.GDT 11/11/21

BORING LOG NO. B-11

PROJECT: Newburgh Commerce Center

CLIENT: Scannell Properties LLC
Indianapolis, IN

SITE: 124 Route 17K
Newburgh, NY

MODEL LAYER	GRAPHIC LOG	LOCATION See Exploration Plan Latitude: 41.5101° Longitude: -74.0829° Northing: 975306.417 Easting: 606361.594 Approximate Surface Elev.: 451 (Ft.) +/- ELEVATION (Ft.)	DEPTH (Ft.)	WATER LEVEL OBSERVATIONS	SAMPLE TYPE	RECOVERY (in.)	FIELD TEST RESULTS	WATER CONTENT (%)
		0.4 TOPSOIL 450.5+/-						
1		SILTY SAND WITH GRAVEL (SM) , rootlets noted, brown, medium dense				12	2-6-7-10 N=13	
		4.0 447+/-		▽		22	6-5-10-10 N=15	
2		GLACIAL TILL - SILTY SAND WITH GRAVEL (SM) , occasional cobbles and boulders, brown, medium dense to very dense				24	11-11-17-17 N=28	
						18	22-12-16-24 N=28	
						10	31-50/4"	
		15.0 436+/- 15.1 WEATHERED SHALE , gray, very dense Sampler Refusal at 15.1 Feet	15			1	50/1"	

Stratification lines are approximate. In-situ, the transition may be gradual.

Hammer Type: Automatic

Advancement Method:
2 1/4" ID HSA

See [Exploration and Testing Procedures](#) for a description of field and laboratory procedures used and additional data (If any).

Notes:

Logged by: JTO

Abandonment Method:
Boring backfilled with soil cuttings upon completion.

See [Supporting Information](#) for explanation of symbols and abbreviations.

Elevations were interpolated from a topographic site plan.

WATER LEVEL OBSERVATIONS

▽ Overnight



Boring Started: 10-13-2021

Boring Completed: 10-14-2021

Drill Rig: Diedrich D50

Driller: S. Morey

Project No.: JB215164

THIS BORING LOG IS NOT VALID IF SEPARATED FROM ORIGINAL REPORT. GEO SMART LOG-NO WELL. JB215164 NEWBURGH COMMERCE.GPJ TERRACON_DATATEMPLATE.GDT 11/11/21

BORING LOG NO. B-12

PROJECT: Newburgh Commerce Center

CLIENT: Scannell Properties LLC
Indianapolis, IN

SITE: 124 Route 17K
Newburgh, NY

MODEL LAYER	GRAPHIC LOG	LOCATION See Exploration Plan Latitude: 41.5104° Longitude: -74.0834° Approximate Surface Elev.: 452 (Ft.) +/- ELEVATION (Ft.)	DEPTH (Ft.)	WATER LEVEL OBSERVATIONS	SAMPLE TYPE	RECOVERY (In.)	FIELD TEST RESULTS	WATER CONTENT (%)
	0.2	TOPSOIL	452+/-					
1	2.0	SILTY SAND WITH GRAVEL (SM) , rootlets noted, brown, loose	450+/-			22	2-2-5-7 N=7	
2	7.4	GLACIAL TILL - SILTY SAND WITH GRAVEL (SM) , occasional cobbles and boulders, brown, medium dense to very dense	444.5+/-			20 19 16	8-10-16-18 N=26 18-23-27-27 N=50 21-24-50/5"	
		Sampler Refusal at 7.4 Feet						

Stratification lines are approximate. In-situ, the transition may be gradual.

Hammer Type: Automatic

Advancement Method:
2 1/4" ID HSA

See [Exploration and Testing Procedures](#) for a description of field and laboratory procedures used and additional data (If any).

Notes:

Logged by: JTO

Abandonment Method:
Boring backfilled with soil cuttings upon completion.

See [Supporting Information](#) for explanation of symbols and abbreviations.

Elevations were interpolated from a topographic site plan.

WATER LEVEL OBSERVATIONS

No Free water Observed



Boring Started: 10-18-2021

Boring Completed: 10-18-2021

Drill Rig: Diedrich D50

Driller: S. Morey

Project No.: JB215164

THIS BORING LOG IS NOT VALID IF SEPARATED FROM ORIGINAL REPORT. GEO SMART LOG-NO WELL. JB215164 NEWBURGH COMMERCE.GPJ TERRACON_DATATEMPLATE.GDT 11/11/21

BORING LOG NO. B-13

PROJECT: Newburgh Commerce Center

CLIENT: Scannell Properties LLC
Indianapolis, IN

SITE: 124 Route 17K
Newburgh, NY

MODEL LAYER	GRAPHIC LOG	LOCATION See Exploration Plan Latitude: 41.5103° Longitude: -74.0844° Approximate Surface Elev.: 451 (Ft.) +/- ELEVATION (Ft.)	DEPTH (Ft.)	WATER LEVEL OBSERVATIONS	SAMPLE TYPE	RECOVERY (In.)	FIELD TEST RESULTS	WATER CONTENT (%)
	0.2	TOPSOIL	451+/-					
1	2.0	SILTY SAND WITH GRAVEL (SM) , rootlets noted, brown, loose	449+/-		X	20	3-3-4-18 N=7	15.0
2	8.0	GLACIAL TILL - SILTY SAND WITH GRAVEL (SM) , occasional cobbles and boulders, brown, medium dense to very dense	443+/-		X	19	10-10-11-44 N=21	
					X	20	10-13-14-19 N=27	
					X	18	16-20-34-25 N=54	
		Boring Terminated at 8 Feet						

Stratification lines are approximate. In-situ, the transition may be gradual.

Hammer Type: Automatic

Advancement Method:
2 1/4" ID HSA

See [Exploration and Testing Procedures](#) for a description of field and laboratory procedures used and additional data (If any).

Notes:

Logged by: JTO

Abandonment Method:
Boring backfilled with soil cuttings upon completion.

See [Supporting Information](#) for explanation of symbols and abbreviations.

Elevations were interpolated from a topographic site plan.

WATER LEVEL OBSERVATIONS

No Free water Observed



Boring Started: 10-15-2021

Boring Completed: 10-15-2021

Drill Rig: Diedrich D50

Driller: S. Morey

Project No.: JB215164

THIS BORING LOG IS NOT VALID IF SEPARATED FROM ORIGINAL REPORT. GEO SMART LOG-NO WELL. JB215164 NEWBURGH COMMERCE.GPJ TERRACON_DATATEMPLATE.GDT 11/11/21

BORING LOG NO. B-14

PROJECT: Newburgh Commerce Center

CLIENT: Scannell Properties LLC
Indianapolis, IN

SITE: 124 Route 17K
Newburgh, NY

MODEL LAYER	GRAPHIC LOG	LOCATION See Exploration Plan Latitude: 41.5099° Longitude: -74.0841° Approximate Surface Elev.: 450 (Ft.) +/- ELEVATION (Ft.)	DEPTH (Ft.)	WATER LEVEL OBSERVATIONS	SAMPLE TYPE	RECOVERY (In.)	FIELD TEST RESULTS	WATER CONTENT (%)
		0.1' TOPSOIL	450+/-					
1		SILTY SAND WITH GRAVEL (SM) , rootlets noted, brown, loose	448+/-	X		1	2-4-5-11 N=9	
2		GLACIAL TILL - SILTY SAND WITH GRAVEL (SM) , occasional cobbles and boulders, brown, very dense	445+/-	X		1	50/4"	
		4.8' Auger Refusal at 4.8 Feet		X		3	15-50/1"	

Stratification lines are approximate. In-situ, the transition may be gradual.

Hammer Type: Automatic

Advancement Method:
2 1/4" ID HSA

See [Exploration and Testing Procedures](#) for a description of field and laboratory procedures used and additional data (If any).

Notes:

Logged by: JTO

Abandonment Method:
Boring backfilled with soil cuttings upon completion.

See [Supporting Information](#) for explanation of symbols and abbreviations.

Elevations were interpolated from a topographic site plan.

WATER LEVEL OBSERVATIONS

No Free water Observed



Boring Started: 10-15-2021

Boring Completed: 10-15-2021

Drill Rig: Diedrich D50

Driller: S. Morey

Project No.: JB215164

THIS BORING LOG IS NOT VALID IF SEPARATED FROM ORIGINAL REPORT. GEO SMART LOG-NO WELL. JB215164 NEWBURGH COMMERCE.GPJ TERRACON_DATA\TEMPLATE.GDT 11/11/21

BORING LOG NO. B-18

PROJECT: Newburgh Commerce Center

CLIENT: Scannell Properties LLC
Indianapolis, IN

SITE: 124 Route 17K
Newburgh, NY

MODEL LAYER	GRAPHIC LOG	LOCATION See Exploration Plan Latitude: 41.5089° Longitude: -74.0844° Approximate Surface Elev.: 451 (Ft.) +/- ELEVATION (Ft.)	DEPTH (Ft.)	WATER LEVEL OBSERVATIONS	SAMPLE TYPE	RECOVERY (In.)	FIELD TEST RESULTS	WATER CONTENT (%)
	0.1	TOPSOIL	451+/-					
1	2.0	SILTY SAND WITH GRAVEL (SM) , brown, loose	449+/-			16	2-2-2-2 N=4	
2	8.0	GLACIAL TILL - SILTY SAND WITH GRAVEL (SM) , occasional cobbles and boulders, brown, medium dense	443+/-			1	21-11-5-5 N=16	
		Boring Terminated at 8 Feet				20	5-6-7-8 N=13	

Stratification lines are approximate. In-situ, the transition may be gradual.

Hammer Type: Automatic

Advancement Method:
2 1/4" ID HSA

See [Exploration and Testing Procedures](#) for a description of field and laboratory procedures used and additional data (If any).

Notes:

Logged by: JTO

Abandonment Method:
Boring backfilled with soil cuttings upon completion.

See [Supporting Information](#) for explanation of symbols and abbreviations.

Elevations were interpolated from a topographic site plan.

WATER LEVEL OBSERVATIONS

No Free water Observed



Boring Started: 10-18-2021

Boring Completed: 10-18-2021

Drill Rig: Diedrich D50

Driller: S. Morey

Project No.: JB215164

THIS BORING LOG IS NOT VALID IF SEPARATED FROM ORIGINAL REPORT. GEO SMART LOG-NO WELL. JB215164 NEWBURGH COMMERCE.GPJ TERRACON_DATATEMPLATE.GDT 11/11/21

BORING LOG NO. B-19

PROJECT: Newburgh Commerce Center

CLIENT: Scannell Properties LLC
Indianapolis, IN

SITE: 124 Route 17K
Newburgh, NY

MODEL LAYER	GRAPHIC LOG	LOCATION See Exploration Plan Latitude: 41.5099° Longitude: -74.0826° Approximate Surface Elev.: 449 (Ft.) +/- ELEVATION (Ft.)	DEPTH (Ft.)	WATER LEVEL OBSERVATIONS	SAMPLE TYPE	RECOVERY (In.)	FIELD TEST RESULTS	WATER CONTENT (%)
	0.1	TOPSOIL	449+/-					
1	2.0	SILTY SAND WITH GRAVEL (SM) , brown, loose	447+/-			20	2-2-4-6 N=6	
2	8.0	GLACIAL TILL - SILTY SAND WITH GRAVEL (SM) , occasional cobbles and boulders, brown, medium dense	441+/-			24	5-14-7-9 N=21	
		Boring Terminated at 8 Feet				24	9-10-13-12 N=23	11.2
						24	11-11-11-11 N=22	

Stratification lines are approximate. In-situ, the transition may be gradual.

Hammer Type: Automatic

Advancement Method:
2 1/4" ID HSA

See [Exploration and Testing Procedures](#) for a description of field and laboratory procedures used and additional data (If any).

Notes:

Logged by: JTO

Abandonment Method:
Boring backfilled with soil cuttings upon completion.

See [Supporting Information](#) for explanation of symbols and abbreviations.

Elevations were interpolated from a topographic site plan.

WATER LEVEL OBSERVATIONS

No Free water Observed



Boring Started: 10-18-2021

Boring Completed: 10-18-2021

Drill Rig: Diedrich D50

Driller: S. Morey

Project No.: JB215164

THIS BORING LOG IS NOT VALID IF SEPARATED FROM ORIGINAL REPORT. GEO SMART LOG-NO WELL. JB215164 NEWBURGH COMMERCE.GPJ TERRACON_DATATEMPLATE.GDT 11/11/21

BORING LOG NO. B-20

PROJECT: Newburgh Commerce Center

CLIENT: Scannell Properties LLC
Indianapolis, IN

SITE: 124 Route 17K
Newburgh, NY

MODEL LAYER	GRAPHIC LOG	LOCATION See Exploration Plan Latitude: 41.5094° Longitude: -74.0829° Approximate Surface Elev.: 448 (Ft.) +/- ELEVATION (Ft.)	DEPTH (Ft.)	WATER LEVEL OBSERVATIONS	SAMPLE TYPE	RECOVERY (In.)	FIELD TEST RESULTS	WATER CONTENT (%)
	0.1	TOPSOIL	448+/-					
1	2.0	SILTY SAND WITH GRAVEL (SM) , rootlets noted, brown, loose	446+/-		X	20	2-3-5-6 N=8	
2	8.0	GLACIAL TILL - SILTY SAND WITH GRAVEL (SM) , occasional cobbles and boulders, brown, medium dense to very dense	440+/-		X	15	6-12-50/4"	
		Boring Terminated at 8 Feet			X	19	6-11-17-12 N=28	
					X	1	10-9-11-13 N=20	

Stratification lines are approximate. In-situ, the transition may be gradual.

Hammer Type: Automatic

Advancement Method:
2 1/4" ID HSA

See [Exploration and Testing Procedures](#) for a description of field and laboratory procedures used and additional data (If any).

Notes:

Logged by: JTO

Abandonment Method:
Boring backfilled with soil cuttings upon completion.

See [Supporting Information](#) for explanation of symbols and abbreviations.

Elevations were interpolated from a topographic site plan.

WATER LEVEL OBSERVATIONS

No Free water Observed



Boring Started: 10-18-2021

Boring Completed: 10-18-2021

Drill Rig: Diedrich D50

Driller: S. Morey

Project No.: JB215164




THIS BORING LOG IS NOT VALID IF SEPARATED FROM ORIGINAL REPORT. GEO SMART LOG-NO WELL. JB215164 NEWBURGH COMMERCE.GPJ TERRACON_DATATEMPLATE.GDT 11/11/21

BORING LOG NO. B-21

PROJECT: Newburgh Commerce Center

CLIENT: Scannell Properties LLC
Indianapolis, IN

SITE: 124 Route 17K
Newburgh, NY

MODEL LAYER	GRAPHIC LOG	LOCATION See Exploration Plan Latitude: 41.5088° Longitude: -74.0831° Approximate Surface Elev.: 444 (Ft.) +/- ELEVATION (Ft.)	DEPTH (Ft.)	WATER LEVEL OBSERVATIONS	SAMPLE TYPE	RECOVERY (In.)	FIELD TEST RESULTS	WATER CONTENT (%)
		0.2' TOPSOIL	444+/-					
1		SILTY SAND WITH GRAVEL (SM) , rootlets noted, brown, loose	442+/-			19	2-2-3-3 N=5	
2		GLACIAL TILL - SILTY SAND WITH GRAVEL (SM) , occasional cobbles and boulders, brown, medium dense to very dense	437+/-			24	5-7-10-7 N=17	
			5			24	18-49-15-14 N=64	
3		WEATHERED SHALE , gray, very dense	436+/-			22	12-10-13-20 N=23	
		Boring Terminated at 8 Feet						

Stratification lines are approximate. In-situ, the transition may be gradual.

Hammer Type: Automatic

Advancement Method:
2 1/4" ID HSA

See [Exploration and Testing Procedures](#) for a description of field and laboratory procedures used and additional data (If any).

Notes:

Logged by: JTO

Abandonment Method:
Boring backfilled with soil cuttings upon completion.

See [Supporting Information](#) for explanation of symbols and abbreviations.

Elevations were interpolated from a topographic site plan.

WATER LEVEL OBSERVATIONS

No Free water Observed



Boring Started: 10-18-2021

Boring Completed: 10-18-2021

Drill Rig: Diedrich D50

Driller: S. Morey

Project No.: JB215164

THIS BORING LOG IS NOT VALID IF SEPARATED FROM ORIGINAL REPORT. GEO SMART LOG-NO WELL. JB215164 NEWBURGH COMMERCE.GPJ TERRACON_DATATEMPLATE.GDT 11/11/21

BORING LOG NO. B-22

PROJECT: Newburgh Commerce Center

CLIENT: Scannell Properties LLC
Indianapolis, IN

SITE: 124 Route 17K
Newburgh, NY

MODEL LAYER	GRAPHIC LOG	LOCATION See Exploration Plan Latitude: 41.5087° Longitude: -74.0840° Approximate Surface Elev.: 451 (Ft.) +/- ELEVATION (Ft.)	DEPTH (Ft.)	WATER LEVEL OBSERVATIONS	SAMPLE TYPE	RECOVERY (In.)	FIELD TEST RESULTS	WATER CONTENT (%)
	0.3	TOPSOIL	450.5+/-					
1	2.0	SILTY SAND WITH GRAVEL (SM) , rootlets noted, brown, loose	449+/-			19	2-2-4-10 N=6	
2	8.0	GLACIAL TILL - SILTY SAND WITH GRAVEL (SM) , occasional cobbles and boulders, brown, medium dense to dense	443+/-			0	15-10-12-12 N=22	
		Boring Terminated at 8 Feet				19	10-10-23-14 N=33	

Stratification lines are approximate. In-situ, the transition may be gradual.

Hammer Type: Automatic

Advancement Method:
2 1/4" ID HSA

See [Exploration and Testing Procedures](#) for a description of field and laboratory procedures used and additional data (If any).

Notes:

Logged by: JTO

Abandonment Method:
Boring backfilled with soil cuttings upon completion.

See [Supporting Information](#) for explanation of symbols and abbreviations.

Elevations were interpolated from a topographic site plan.

WATER LEVEL OBSERVATIONS

No Free water Observed



Boring Started: 10-18-2021

Boring Completed: 10-18-2021

Drill Rig: Diedrich D50

Driller: S. Morey

Project No.: JB215164

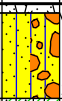


THIS BORING LOG IS NOT VALID IF SEPARATED FROM ORIGINAL REPORT. GEO SMART LOG-NO WELL. JB215164 NEWBURGH COMMERCE.GPJ TERRACON_DATA\TEMPLATE.GDT 11/11/21

BORING LOG NO. B-23

PROJECT: Newburgh Commerce Center

CLIENT: Scannell Properties LLC
Indianapolis, IN

SITE: 124 Route 17K
Newburgh, NY

MODEL LAYER	GRAPHIC LOG	LOCATION See Exploration Plan Latitude: 41.5083° Longitude: -74.0833° Approximate Surface Elev.: 444 (Ft.) +/- ELEVATION (Ft.)	DEPTH (Ft.)	WATER LEVEL OBSERVATIONS	SAMPLE TYPE	RECOVERY (In.)	FIELD TEST RESULTS	WATER CONTENT (%)
		0.2' TOPSOIL	444+/-					
1		SILTY SAND WITH GRAVEL (SM) , rootlets noted, brown, very loose	442+/-			10	2-2-1-2 N=3	
2		GLACIAL TILL - SILTY SAND WITH GRAVEL (SM) , occasional cobbles and boulders, brown, medium dense to very dense	437+/-			20	4-4-7-20 N=11	
			5			9	24-50/4"	
3		7.0' WEATHERED SHALE , gray, very dense 7.2' Sampler Refusal at 7.2 Feet	437+/-			13	12-8-50/2"	

Stratification lines are approximate. In-situ, the transition may be gradual.

Hammer Type: Automatic

Advancement Method:
2 1/4" ID HSA

See [Exploration and Testing Procedures](#) for a description of field and laboratory procedures used and additional data (If any).

Notes:
Logged by: JTO

Abandonment Method:
Boring backfilled with soil cuttings upon completion.

See [Supporting Information](#) for explanation of symbols and abbreviations.

Elevations were interpolated from a topographic site plan.

WATER LEVEL OBSERVATIONS

No Free water Observed



Boring Started: 10-18-2021

Boring Completed: 10-18-2021

Drill Rig: Diedrich D50

Driller: S. Morey

Project No.: JB215164

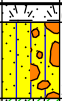
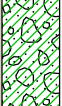

THIS BORING LOG IS NOT VALID IF SEPARATED FROM ORIGINAL REPORT. GEO SMART LOG-NO WELL. JB215164 NEWBURGH COMMERCE.GPJ TERRACON DATATEMPLATE.GDT 11/11/21

BORING LOG NO. B-24

PROJECT: Newburgh Commerce Center

CLIENT: Scannell Properties LLC
Indianapolis, IN

SITE: 124 Route 17K
Newburgh, NY

MODEL LAYER	GRAPHIC LOG	LOCATION See Exploration Plan Latitude: 41.5078° Longitude: -74.0835° Approximate Surface Elev.: 446 (Ft.) +/- ELEVATION (Ft.)	DEPTH (Ft.)	WATER LEVEL OBSERVATIONS	SAMPLE TYPE	RECOVERY (In.)	FIELD TEST RESULTS	WATER CONTENT (%)
		0.4 TOPSOIL	445.5+/-					
1		SILTY SAND WITH GRAVEL (SM) , rootlets noted, brown, loose	444+/-			19	2-2-2-4 N=4	
2		GLACIAL TILL - SILTY SAND (SM) , occasional cobbles and boulders, brown, medium dense to very dense	441.5+/-			22	5-9-8-40 N=17	11.8
3		WEATHERED SHALE , gray, very dense	440+/-			15	28-48-50/4"	
		Auger and Sampler Refusal at 6.1 Feet				1	50/1"	

Stratification lines are approximate. In-situ, the transition may be gradual.

Hammer Type: Automatic

Advancement Method:
2 1/4" ID HSA

See [Exploration and Testing Procedures](#) for a description of field and laboratory procedures used and additional data (If any).

Notes:

Logged by: JTO

Abandonment Method:
Boring backfilled with soil cuttings upon completion.

See [Supporting Information](#) for explanation of symbols and abbreviations.

Elevations were interpolated from a topographic site plan.

WATER LEVEL OBSERVATIONS

No Free water Observed



Boring Started: 10-18-2021

Boring Completed: 10-18-2021

Drill Rig: Diedrich D50

Driller: S. Morey

Project No.: JB215164

THIS BORING LOG IS NOT VALID IF SEPARATED FROM ORIGINAL REPORT. GEO SMART LOG-NO WELL. JB215164 NEWBURGH COMMERCE.GPJ TERRACON_DATATEMPLATE.GDT 11/11/21

BORING LOG NO. INF-1

PROJECT: Newburgh Commerce Center

CLIENT: Scannell Properties LLC
Indianapolis, IN

SITE: 124 Route 17K
Newburgh, NY

THIS BORING LOG IS NOT VALID IF SEPARATED FROM ORIGINAL REPORT. GEO SMART LOG-WELL - JB215164 NEWBURGH COMMERCE.GPJ TERRACON_DATATEMPLATE.GDT 11/11/21

MODEL LAYER	GRAPHIC LOG	LOCATION See Exploration Plan Latitude: 41.5094° Longitude: -74.0845° Approximate Surface Elev.: 451 (Ft.) +/- ELEVATION (Ft.)	INSTALLATION DETAILS	DEPTH (Ft.)	WATER LEVEL OBSERVATIONS	SAMPLE TYPE	RECOVERY (in.)	FIELD TEST RESULTS	WATER CONTENT (%)
1	TOPSOIL	0.1' / 451+/-	4" ID SOLID PVC INSTALLED TO 2.5' IN OFFSET BORING UNDISTURBED IN-SITU MATERIAL	0.1			19	1-1-3-4 N=4	
	SILTY SAND WITH GRAVEL (SM), brown, loose	2.0' / 449+/-		5	10	24	6-6-10-12 N=16	8-9-16-12 N=25	13.9
2	GLACIAL TILL - SILTY SAND (SM), occasional cobbles and boulders, brown, medium dense to very dense	Grades gray Sampler Refusal at 14.8 Feet	10	20	7	21-50/4"	18-17-19-20 N=36		
			15	16-24-50/4"					
			24	16-20-16-24 N=36					
			9	16-50/4"					
			14.8	436+/-					

Stratification lines are approximate. In-situ, the transition may be gradual.

Hammer Type: Automatic

Advancement Method:
2 1/4" ID HSA

See [Exploration and Testing Procedures](#) for a description of field and laboratory procedures used and additional data (if any).

Notes:

Logged by: JTO

Abandonment Method:

Boring backfilled with soil cuttings upon completion.

See [Supporting Information](#) for explanation of symbols and abbreviations.

Elevations were interpolated from a topographic site plan.

WATER LEVEL OBSERVATIONS

▽ 8.0' after 12'-14' sample

▽ 5.5' 15 minutes after completion



Boring Started: 10-20-2021

Boring Completed: 10-20-2021

Drill Rig: Diedrich D50

Driller: S. Morey

Project No.: JB215164

BORING LOG NO. INF-2

PROJECT: Newburgh Commerce Center

CLIENT: Scannell Properties LLC
Indianapolis, IN

SITE: 124 Route 17K
Newburgh, NY

THIS BORING LOG IS NOT VALID IF SEPARATED FROM ORIGINAL REPORT. GEO SMART LOG-WELL - JB215164 NEWBURGH COMMERCE.GPJ TERRACON_DATATEMPLATE.GDT 11/11/21

MODEL LAYER	GRAPHIC LOG	LOCATION See Exploration Plan Latitude: 41.5090° Longitude: -74.0846° Approximate Surface Elev.: 451 (Ft.) +/-	INSTALLATION DETAILS	DEPTH (Ft.)	WATER LEVEL OBSERVATIONS	SAMPLE TYPE	RECOVERY (in.)	FIELD TEST RESULTS	WATER CONTENT (%)	
		DEPTH ELEVATION (Ft.)								
1		0.2' TOPSOIL 451+/-	4" ID SOLID PVC INSTALLED TO 2.5' IN OFFSET BORING UNDISTURBED IN-SITU MATERIAL				18	2-2-4-5 N=6		
		2.0' SILTY SAND WITH GRAVEL (SM) , rootlets and larger diameter roots noted, brown, loose 449+/-						20	5-23-11-14 N=34	12.0
		GLACIAL TILL - SILTY SAND WITH GRAVEL (SM) , occasional cobbles and boulders, brown, medium dense to very dense			5	▽		24	5-7-7-9 N=14	
2								24	8-7-9-9 N=16	
					10			19	9-10-11-20 N=21	
								20	12-20-45-50/4" N=65	
		14.4' Sampler Refusal at 14.4 Feet 436.5+/-					4	50/5"		
							4	50/5"		

Stratification lines are approximate. In-situ, the transition may be gradual.

Hammer Type: Automatic

Advancement Method:
2 1/4" ID HSA

See [Exploration and Testing Procedures](#) for a description of field and laboratory procedures used and additional data (if any).

Notes:

Logged by: JTO

Abandonment Method:
Boring backfilled with soil cuttings upon completion.

See [Supporting Information](#) for explanation of symbols and abbreviations.

Elevations were interpolated from a topographic site plan.

WATER LEVEL OBSERVATIONS

▽ 5.5' overnight



Boring Started: 10-19-2021

Boring Completed: 10-19-2021

Drill Rig: Diedrich D50

Driller: S. Morey

Project No.: JB215164

BORING LOG NO. INF-3

PROJECT: Newburgh Commerce Center

CLIENT: Scannell Properties LLC
Indianapolis, IN

SITE: 124 Route 17K
Newburgh, NY

THIS BORING LOG IS NOT VALID IF SEPARATED FROM ORIGINAL REPORT. GEO SMART LOG-WELL - JB215164 NEWBURGH COMMERCE.GPJ TERRACON_DATATEMPLATE.GDT 11/11/21

MODEL LAYER	GRAPHIC LOG	LOCATION See Exploration Plan Latitude: 41.5085° Longitude: -74.0840° Approximate Surface Elev.: 450 (Ft.) +/-	INSTALLATION DETAILS	DEPTH (Ft.)	WATER LEVEL OBSERVATIONS	SAMPLE TYPE	RECOVERY (in.)	FIELD TEST RESULTS	WATER CONTENT (%)
		DEPTH ELEVATION (Ft.)							
1		0.1' TOPSOIL SILTY SAND WITH GRAVEL (SM) , rootlets noted, brown, loose 450+/-					20	1-2-2-10 N=4	
2		2.0' GLACIAL TILL - SILTY SAND WITH GRAVEL (SM) , occasional cobbles and boulders, brown, medium dense to very dense 448+/-	4" ID SOLID PVC INSTALLED TO 10' IN OFFSET BORING	5			20	8-12-14-13 N=26	
							24	6-10-9-10 N=19	
							24	10-12-15-14 N=27	
							24	7-7-10-14 N=17	
			UNDISTURBED IN-SITU MATERIAL	10			22	12-17-29-35 N=46	8.0
3		13.0' WEATHERED SHALE , gray, very dense 437+/-					20	38-48-41-50/5" N=89	
		16.2' Auger Refusal at 16.2 Feet 434+/-		15					

Stratification lines are approximate. In-situ, the transition may be gradual.

Hammer Type: Automatic

Advancement Method:
2 1/4" ID HSA

See [Exploration and Testing Procedures](#) for a description of field and laboratory procedures used and additional data (if any).

Notes:

Logged by: JTO

Abandonment Method:
Boring backfilled with soil cuttings upon completion.

See [Supporting Information](#) for explanation of symbols and abbreviations.

Elevations were interpolated from a topographic site plan.

WATER LEVEL OBSERVATIONS

No Free water Observed



Boring Started: 10-19-2021

Boring Completed: 10-19-2021

Drill Rig: Diedrich D50

Driller: S. Morey

Project No.: JB215164

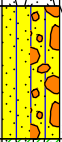
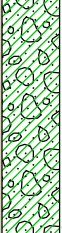

BORING LOG NO. INF-4

PROJECT: Newburgh Commerce Center

CLIENT: Scannell Properties LLC
Indianapolis, IN

SITE: 124 Route 17K
Newburgh, NY

THIS BORING LOG IS NOT VALID IF SEPARATED FROM ORIGINAL REPORT. GEO SMART LOG-WELL. JB215164 NEWBURGH COMMERCE.GPJ. TERRACON_DATATEMPLATE.GDT 11/11/21

MODEL LAYER	GRAPHIC LOG	LOCATION See Exploration Plan Latitude: 41.5082° Longitude: -74.0837° Approximate Surface Elev.: 448 (Ft.) +/- ELEVATION (Ft.)	INSTALLATION DETAILS	DEPTH (Ft.)	WATER LEVEL OBSERVATIONS	SAMPLE TYPE	RECOVERY (in.)	FIELD TEST RESULTS	WATER CONTENT (%)
		0.2' TOPSOIL							
1		SILTY SAND WITH GRAVEL (SM) , rootlets noted, brown, loose to medium dense 448+/-					5	4-4-3-4 N=7	
2		GLACIAL TILL - SILTY SAND WITH GRAVEL (SM) , occasional cobbles and boulders, brown, medium dense to dense 445+/-	4" ID SOLID PVC INSTALLED TO 6" IN OFFSET BORING	5			20	9-12-11-13 N=23	
		3.0' GLACIAL TILL - SILTY SAND WITH GRAVEL (SM) , occasional cobbles and boulders, brown, medium dense to dense 445+/-					24	5-9-12-12 N=21	12.1
3		WEATHERED SHALE , gray, dense to very dense 440+/-	UNDISTURBED IN-SITU MATERIAL				24	16-18-21-29 N=39	
		8.0' WEATHERED SHALE , gray, dense to very dense 440+/-					24	15-16-14-25 N=30	
		11.0' Auger Refusal at 11 Feet 437+/-		10			2	50/4"	

Stratification lines are approximate. In-situ, the transition may be gradual.

Hammer Type: Automatic

Advancement Method:
2 1/4" ID HSA

See [Exploration and Testing Procedures](#) for a description of field and laboratory procedures used and additional data (if any).

Notes:

Logged by: JTO

Abandonment Method:
Boring backfilled with soil cuttings upon completion.

See [Supporting Information](#) for explanation of symbols and abbreviations.

Elevations were interpolated from a topographic site plan.

WATER LEVEL OBSERVATIONS

No Free water Observed



Boring Started: 10-19-2021

Boring Completed: 10-19-2021

Drill Rig: Diedrich D50

Driller: S. Morey

Project No.: JB215164

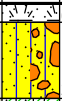

BORING LOG NO. INF-5

PROJECT: Newburgh Commerce Center

CLIENT: Scannell Properties LLC
Indianapolis, IN

SITE: 124 Route 17K
Newburgh, NY

THIS BORING LOG IS NOT VALID IF SEPARATED FROM ORIGINAL REPORT. GEO SMART LOG-WELL - JB215164 NEWBURGH COMMERCE.GPJ TERRACON_DATATEMPLATE.GDT 11/11/21

MODEL LAYER	GRAPHIC LOG	LOCATION See Exploration Plan Latitude: 41.5080° Longitude: -74.0830° Approximate Surface Elev.: 440 (Ft.) +/- ELEVATION (Ft.)	INSTALLATION DETAILS	DEPTH (Ft.)	WATER LEVEL OBSERVATIONS	SAMPLE TYPE	RECOVERY (in.)	FIELD TEST RESULTS	WATER CONTENT (%)
		0.4 TOPSOIL 439.5+/-							
1		SILTY SAND WITH GRAVEL (SM) , rootlets noted, brown, loose	4" ID SOLID PVC INSTALLED TO 5' IN OFFSET BORING				18	2-3-3-5 N=6	
		2.0 GLACIAL TILL - SANDY SILT (ML) , occasional cobbles and boulders, brown, medium dense to dense						19	6-5-6-11 N=11
2				5			24	10-11-20-20 N=31	
			UNDISTURBED IN-SITU MATERIAL				24	12-10-10-10 N=20	13.4
		9.9 Boring Terminated at 9.9 Feet 430+/-					22	10-20-22-50/5" N=42	

Stratification lines are approximate. In-situ, the transition may be gradual.

Hammer Type: Automatic

Advancement Method:
2 1/4" ID HSA

See [Exploration and Testing Procedures](#) for a description of field and laboratory procedures used and additional data (if any).

Notes:


Logged by: JTO

Abandonment Method:
Boring backfilled with soil cuttings upon completion.

See [Supporting Information](#) for explanation of symbols and abbreviations.

Elevations were interpolated from a topographic site plan.

WATER LEVEL OBSERVATIONS

 8.3' 30 minutes after completion



Boring Started: 10-19-2021

Boring Completed: 10-19-2021

Drill Rig: Diedrich D50

Driller: S. Morey

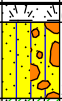

Project No.: JB215164

BORING LOG NO. INF-6


PROJECT: Newburgh Commerce Center

CLIENT: Scannell Properties LLC
Indianapolis, IN

SITE: 124 Route 17K
Newburgh, NY

MODEL LAYER	GRAPHIC LOG	LOCATION See Exploration Plan Latitude: 41.5077° Longitude: -74.0831° Approximate Surface Elev.: 441 (Ft.) +/- ELEVATION (Ft.)	INSTALLATION DETAILS	DEPTH (Ft.)	WATER LEVEL OBSERVATIONS	SAMPLE TYPE	RECOVERY (In.)	FIELD TEST RESULTS	WATER CONTENT (%)
		DEPTH 0.4							
		TOPSOIL 440.5+/-							
1		SILTY SAND WITH GRAVEL (SM) , rootlets noted, brown, loose 2.0 439+/-	4" ID SOLID PVC INSTALLED TO 3' IN OFFSET BORING						
2		GLACIAL TILL - SILTY SAND (SM) , occasional cobbles and boulders, brown, medium dense to very dense 6.1 435+/-	UNDISTURBED IN-SITU MATERIAL	5					
		Boring Terminated at 6.1 Feet							

Stratification lines are approximate. In-situ, the transition may be gradual.

Advancement Method: 2 1/4" ID HSA	See Exploration and Testing Procedures for a description of field and laboratory procedures used and additional data (if any). See Supporting Information for explanation of symbols and abbreviations. Elevations were interpolated from a topographic site plan.	Notes: Logged by: JTO INF-6 was performed in an offset boring adjacent to Boring B-24 Soil lithology assumed based on Boring B-24
Abandonment Method: Boring backfilled with soil cuttings upon completion.		
WATER LEVEL OBSERVATIONS See B-24 log for additional information	 30 Corporate Cir Ste 201 Albany, NY	Boring Started: 10-18-2021 Boring Completed: 10-18-2021 Drill Rig: Diedrich D50 Driller: S. Morey Project No.: JB215164

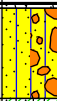

THIS BORING LOG IS NOT VALID IF SEPARATED FROM ORIGINAL REPORT. GEO SMART LOG-WELL. JB215164 NEWBURGH COMMERCE.GPJ TERRACON_DATATEMPLATE.GDT 11/11/21

BORING LOG NO. INF-7

PROJECT: Newburgh Commerce Center

CLIENT: Scannell Properties LLC
Indianapolis, IN

SITE: 124 Route 17K
Newburgh, NY

MODEL LAYER	GRAPHIC LOG	LOCATION See Exploration Plan Latitude: 41.5099° Longitude: -74.0824° Approximate Surface Elev.: 448 (Ft.) +/- DEPTH ELEVATION (Ft.)	INSTALLATION DETAILS	DEPTH (Ft.)	WATER LEVEL OBSERVATIONS	SAMPLE TYPE	RECOVERY (in.)	FIELD TEST RESULTS	WATER CONTENT (%)
1		0.1 TOPSOIL 2.0 SILTY SAND WITH GRAVEL (SM) , brown, loose 448+/-	4" ID SOLID PVC INSTALLED TO 4.5' IN OFFSET BORING UNDISTURBED IN-SITU MATERIAL	—					
2		2.0 GLACIAL TILL - SILTY SAND WITH GRAVEL (SM) , occasional cobbles and boulders, brown, medium dense 446+/- 8.0 Boring Terminated at 8 Feet 440+/-		5					

Stratification lines are approximate. In-situ, the transition may be gradual.

Advancement Method:
2 1/4" ID HSA

See [Exploration and Testing Procedures](#) for a description of field and laboratory procedures used and additional data (if any).

Notes:

Logged by: JTO
INF-7 was performed in an offset boring adjacent to Boring B-19
Soil lithology assumed based on Boring B-19

Abandonment Method:
Boring backfilled with soil cuttings upon completion.

See [Supporting Information](#) for explanation of symbols and abbreviations.

Elevations were interpolated from a topographic site plan.

WATER LEVEL OBSERVATIONS
See B-19 log for additional information



Boring Started: 10-19-2021

Boring Completed: 10-19-2021

Drill Rig: Diedrich D50

Driller: S. Morey

Project No.: JB215164

THIS BORING LOG IS NOT VALID IF SEPARATED FROM ORIGINAL REPORT. GEO SMART LOG-WELL. JB215164 NEWBURGH COMMERCE.GPJ TERRACON DATATEMPLATE.GDT 11/11/21

BORING LOG NO. INF-8

PROJECT: Newburgh Commerce Center

CLIENT: Scannell Properties LLC
Indianapolis, IN

SITE: 124 Route 17K
Newburgh, NY

MODEL LAYER	GRAPHIC LOG	LOCATION See Exploration Plan Latitude: 41.5102° Longitude: -74.0823° Approximate Surface Elev.: 448 (Ft.) +/- ELEVATION (Ft.)	INSTALLATION DETAILS	DEPTH (Ft.)	WATER LEVEL OBSERVATIONS	SAMPLE TYPE	RECOVERY (in.)	FIELD TEST RESULTS	WATER CONTENT (%)
1		0.1' TOPSOIL 448+/-	4" ID SOLID PVC INSTALLED TO 2.5' IN OFFSET BORING UNDISTURBED IN-SITU MATERIAL	0.1			22	2-2-5-10 N=7	
		2.0' SILTY SAND WITH GRAVEL (SM) , brown, loose 446+/-					24	10-9-16-18 N=25	
2		GLACIAL TILL - SILTY SAND WITH GRAVEL (SM) , occasional cobbles and boulders, brown, medium dense 440+/-			5	▽	24	13-16-12-12 N=28	11.9
		8.0' Boring Terminated at 8 Feet					24	12-8-21-15 N=29	

Stratification lines are approximate. In-situ, the transition may be gradual.

Hammer Type: Automatic

Advancement Method:
2 1/4" ID HSA

See [Exploration and Testing Procedures](#) for a description of field and laboratory procedures used and additional data (if any).

Notes:

Logged by: JTO

Abandonment Method:
Boring backfilled with soil cuttings upon completion.

See [Supporting Information](#) for explanation of symbols and abbreviations.

Elevations were interpolated from a topographic site plan.

WATER LEVEL OBSERVATIONS

▽ 6.4' at completion of drilling



30 Corporate Cir Ste 201
Albany, NY

Boring Started: 10-20-2021

Boring Completed: 10-20-2021

Drill Rig: Diedrich D50

Driller: S. Morey

Project No.: JB215164

THIS BORING LOG IS NOT VALID IF SEPARATED FROM ORIGINAL REPORT. GEO SMART LOG-WELL - JB215164 NEWBURGH COMMERCE.GPJ TERRACON DATATEMPLATE.GDT 11/11/21



INFILTRATION TEST RESULTS					
PROJECT: Newburgh Commerce Center				PROJECT NO. JB215164	
PROJECT LOCATION: Newburgh, New York				TESTER: SLM	
Test Location	Test Depth (feet)	Trial No.	Water Drop (inches)	Elapsed Time (hours)	Infiltration Rate (inches/hour)
INF-1	2.5	1	0	2	0
NOTE: Rate of final trial: 0 in/hr.					
INF-2	2.5	1	8	1	8
		2	4	1	4
		3	3	1	3
		4	3	1	3
NOTE: Rate of final trial: 3 in/hr. Average of four trials: 4.5 in/hr.					
INF-3	10	1	0	2	0
NOTE: Rate of final trial: 0 in/hr.					

Notes:

- (1) Test pipes were installed in boreholes made adjacent to test borings INF-1, INF-2, and INF-3.
- (2) At the location of INF-1, 15" of water remained in the test pipe after the presoak. Filled back up to 24" of water with no drop in water level after 2 hours.
- (3) At the location of INF-3, 16" of water remained in the test pipe after the presoak. Filled back up to 24" of water with no drop in water level after 2 hours.

SOIL CLASSIFICATION AT TEST DEPTH

Test Location INF-1: Glacial Till - Silty Sand.

Test Location INF-2: Glacial Till - Silty Sand with Gravel.

Test Location INF-3: Glacial Till - Silty Sand with Gravel.



INFILTRATION TEST RESULTS					
PROJECT: Newburgh Commerce Center				PROJECT NO. JB215164	
PROJECT LOCATION: Newburgh, New York				TESTER: SLM	
Test Location	Test Depth (feet)	Trial No.	Water Drop (inches)	Elapsed Time (hours)	Infiltration Rate (inches/hour)
INF-4	6.0	1	1	1	1
		2	.5	1	.5
		3	1	1	1
		4	1	1	1
NOTE: Rate of final trial: 1 in/hr. Average of four trials: .8 in/hr.					
INF-5	5.0	1	0	2	0
NOTE: Rate of final trial: 0 in/hr.					
INF-6	3.0	1	0	2	0
NOTE: Rate of final trial: 0 in/hr.					

Notes:

- (1) Test pipes were installed in boreholes made adjacent to test borings INF-4, INF-5, and B-24.
- (2) At the location of INF-5, 16" of water remained in the test pipe after the presoak. Filled back up to 24" of water with no drop in water level after 2 hours.
- (3) At the location of INF-6, 13" of water remained in the test pipe after the presoak. Filled back up to 24" of water with no drop in water level after 2 hours.

SOIL CLASSIFICATION AT TEST DEPTH

Test Location INF-4: Glacial Till - Silty Sand with Gravel.

Test Location INF-5: Glacial Till – Sandy Silt.

Test Location INF-6: Glacial Till - Silty Sand.



INFILTRATION TEST RESULTS					
PROJECT: Newburgh Commerce Center				PROJECT NO. JB215164	
PROJECT LOCATION: Newburgh, New York				TESTER: SLM	
Test Location	Test Depth (feet)	Trial No.	Water Drop (inches)	Elapsed Time (hours)	Infiltration Rate (inches/hour)
INF-7	4.5	1	2	1	2
		2	2	1	2
		3	2	1	2
		4	2	1	2
NOTE: Rate of final trial: 2 in/hr. Average of four trials: 2 in/hr.					
INF-8	2.5	1	4	1.0	4
		2	1	1.0	1
		3	1	1.0	1
		4	1	1.0	1
NOTE: Rate of final trial: 1 in/hr. Average of four trials: 1.75 in/hr.					

Notes:

- (1) Test pipes were installed in boreholes made adjacent to test borings B-19 and INF-8.

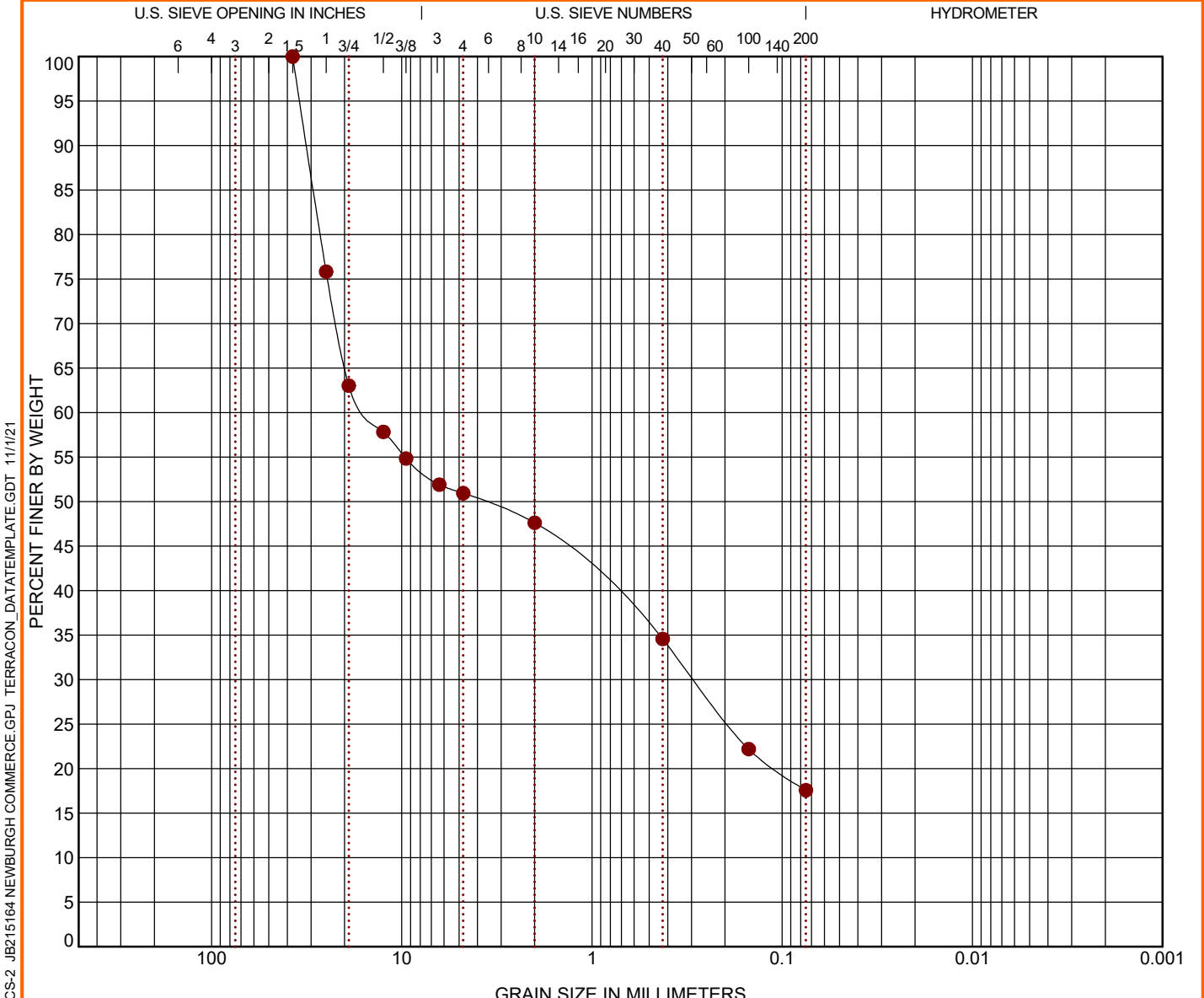
SOIL CLASSIFICATION AT TEST DEPTH

Test Location INF-7: Glacial Till - Silty Sand with Gravel.

Test Location INF-8: Glacial Till - Silty Sand with Gravel.

GRAIN SIZE DISTRIBUTION

ASTM D422 / ASTM C136



COBBLES	GRAVEL		SAND			SILT OR CLAY
	coarse	fine	coarse	medium	fine	

LABORATORY TESTS ARE NOT VALID IF SEPARATED FROM ORIGINAL REPORT. GRAIN SIZE: USCS-2 JB215164 NEWBURGH COMMERCE.GPJ TERRACON_DATATEMPLATE.GDT 11/1/21

Boring ID	Depth	USCS Classification	WC (%)	LL	PL	PI	Cc	Cu
● B-2	0 - 2	SILTY GRAVEL with SAND (GM)	11.7	NP	NP	NP		

Boring ID	Depth	D ₁₀₀	D ₆₀	D ₃₀	D ₁₀	%Cobbles	%Gravel	%Sand	%Silt	%Fines	%Clay
● B-2	0 - 2	37.5	14.894	0.289		0.0	49.1	33.4		17.6	

PROJECT: Newburgh Commerce Center
 SITE: 124 Route 17K
 Newburgh, NY

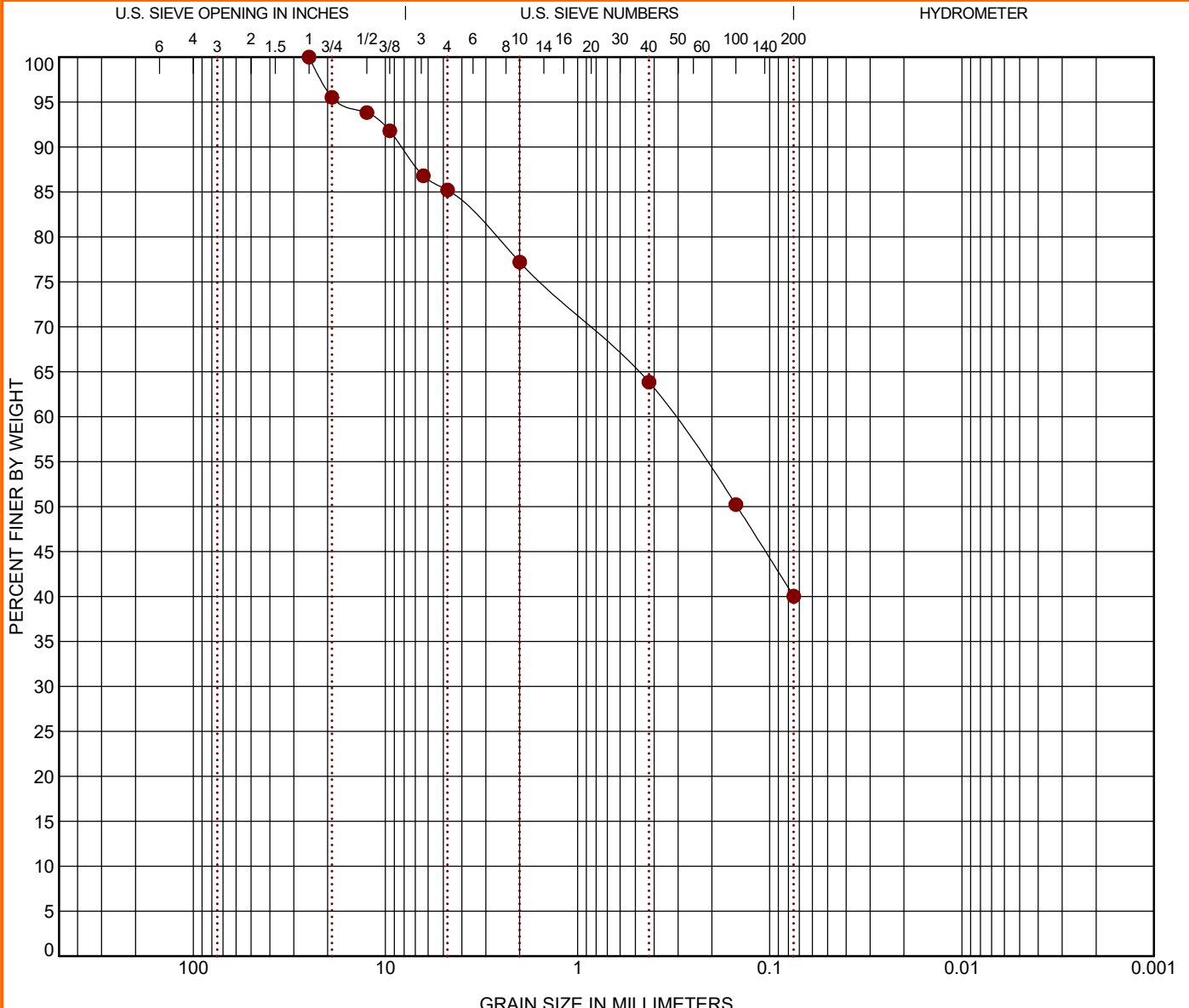


PROJECT NUMBER: JB215164
 CLIENT: Scannell Properties LLC
 Indianapolis, IN

GRAIN SIZE DISTRIBUTION

ASTM D422 / ASTM C136

LABORATORY TESTS ARE NOT VALID IF SEPARATED FROM ORIGINAL REPORT. GRAIN SIZE: USCS-2 JB215164 NEWBURGH COMMERCE.GPJ TERRACON_DATA TEMPLATE.GDT 11/1/21



COBBLES	GRAVEL		SAND			SILT OR CLAY
	coarse	fine	coarse	medium	fine	

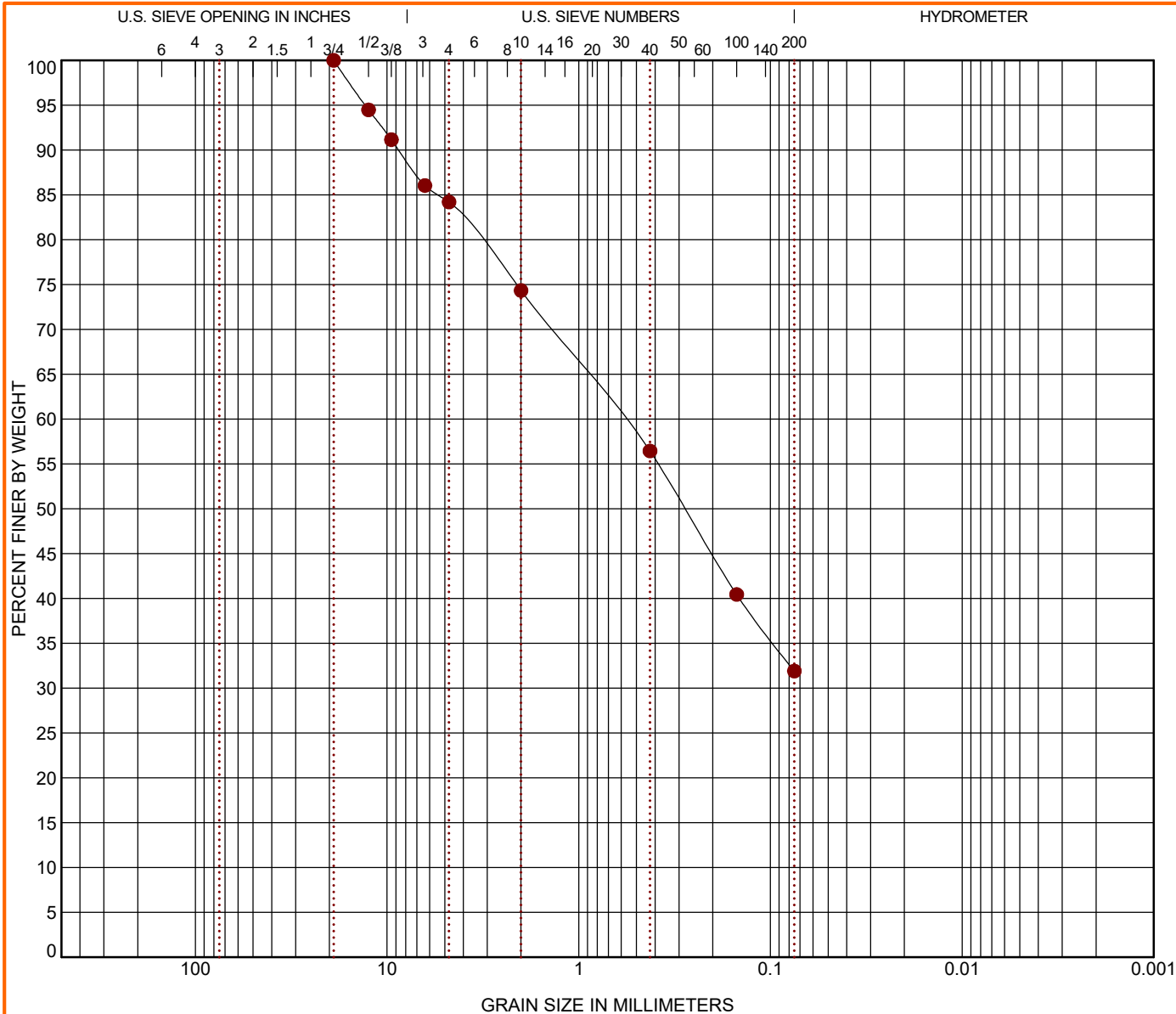
Boring ID	Depth	USCS Classification	WC (%)	LL	PL	PI	Cc	Cu
● B-4	2 - 4	SILTY SAND (SM)	12.4	NP	NP	NP		

Boring ID	Depth	D ₁₀₀	D ₆₀	D ₃₀	D ₁₀	%Cobbles	%Gravel	%Sand	%Silt	%Fines	%Clay
● B-4	2 - 4	25	0.317			0.0	14.8	45.2		40.0	

PROJECT: Newburgh Commerce Center	<p style="font-size: small; margin: 0;">30 Corporate Cir Ste 201 Albany, NY</p>	PROJECT NUMBER: JB215164
SITE: 124 Route 17K Newburgh, NY		CLIENT: Scannell Properties LLC Indianapolis, IN

GRAIN SIZE DISTRIBUTION

ASTM D422 / ASTM C136



COBBLES	GRAVEL		SAND			SILT OR CLAY
	coarse	fine	coarse	medium	fine	

Boring ID	Depth	USCS Classification	WC (%)	LL	PL	PI	Cc	Cu
● B-13	0 - 2	SILTY SAND with GRAVEL (SM)	15.0	NP	NP	NP		

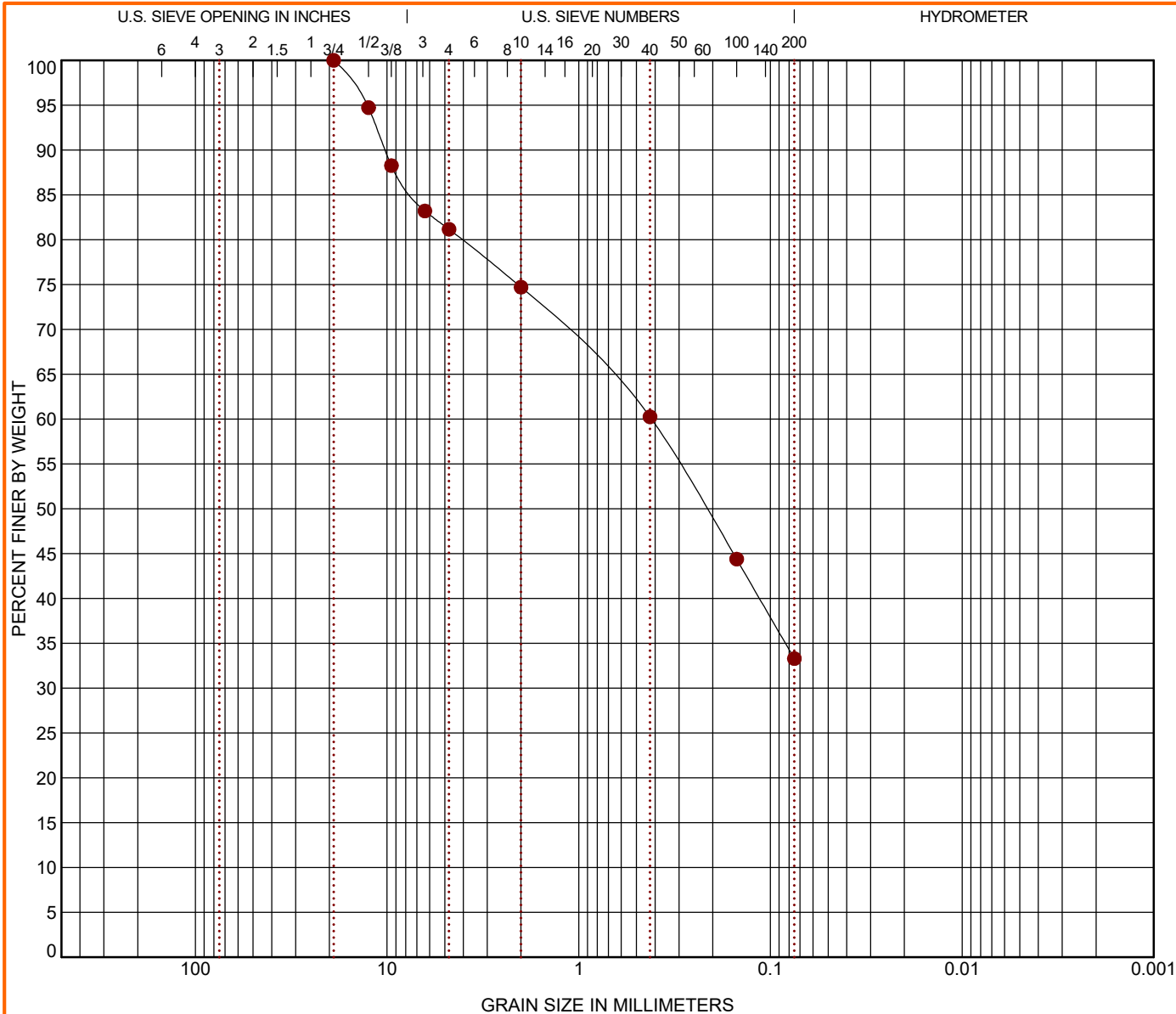
Boring ID	Depth	D ₁₀₀	D ₆₀	D ₃₀	D ₁₀	%Cobbles	%Gravel	%Sand	%Silt	%Fines	%Clay
● B-13	0 - 2	19	0.578			0.0	15.8	52.3		31.9	

LABORATORY TESTS ARE NOT VALID IF SEPARATED FROM ORIGINAL REPORT. GRAIN SIZE: USCS-2 JB215164 NEWBURGH COMMERCE.GPJ TERRACON_DATA TEMPLATE.GDT 11/1/21

PROJECT: Newburgh Commerce Center SITE: 124 Route 17K Newburgh, NY	30 Corporate Cir Ste 201 Albany, NY	PROJECT NUMBER: JB215164 CLIENT: Scannell Properties LLC Indianapolis, IN
--	--	---

GRAIN SIZE DISTRIBUTION

ASTM D422 / ASTM C136



COBBLES	GRAVEL		SAND			SILT OR CLAY
	coarse	fine	coarse	medium	fine	

Boring ID	Depth	USCS Classification	WC (%)	LL	PL	PI	Cc	Cu
● B-19	4 - 6	SILTY SAND with GRAVEL (SM)	11.2	NP	NP	NP		

Boring ID	Depth	D ₁₀₀	D ₆₀	D ₃₀	D ₁₀	%Cobbles	%Gravel	%Sand	%Silt	%Fines	%Clay
● B-19	4 - 6	19	0.418			0.0	18.8	47.9		33.3	

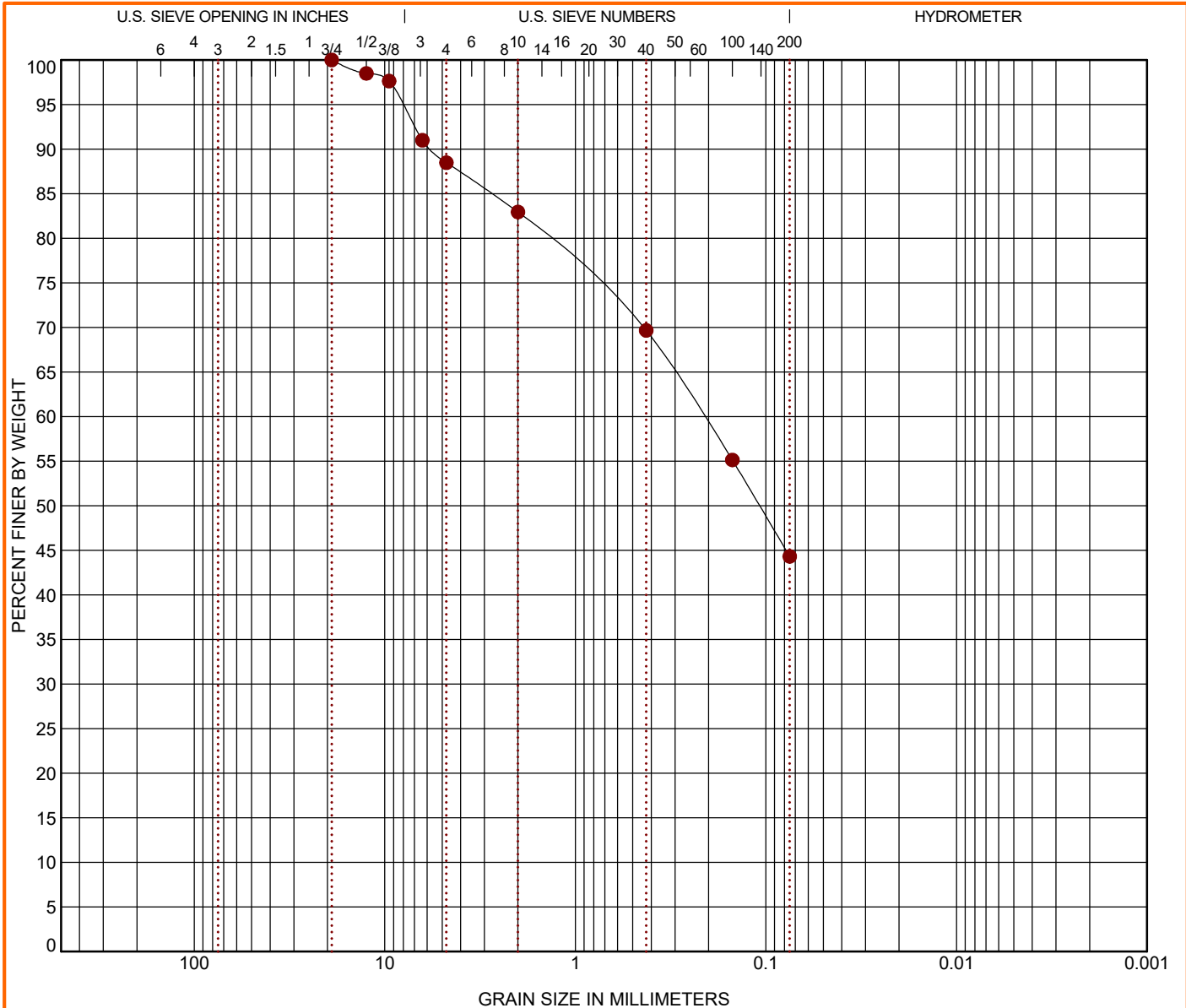
LABORATORY TESTS ARE NOT VALID IF SEPARATED FROM ORIGINAL REPORT. GRAIN SIZE: USCS-2 JB215164 NEWBURGH COMMERCE.GPJ TERRACON_DATA TEMPLATE.GDT 11/1/21

PROJECT: Newburgh Commerce Center	<small>30 Corporate Cir Ste 201 Albany, NY</small>	PROJECT NUMBER: JB215164
SITE: 124 Route 17K Newburgh, NY		CLIENT: Scannell Properties LLC Indianapolis, IN

GRAIN SIZE DISTRIBUTION

ASTM D422 / ASTM C136

LABORATORY TESTS ARE NOT VALID IF SEPARATED FROM ORIGINAL REPORT. GRAIN SIZE: USCS-2 JB215164 NEWBURGH COMMERCE.GPJ TERRACON_DATA TEMPLATE.GDT 11/1/21



COBBLES	GRAVEL		SAND			SILT OR CLAY
	coarse	fine	coarse	medium	fine	

Boring ID	Depth	USCS Classification	WC (%)	LL	PL	PI	Cc	Cu
● B-24	2 - 4	SILTY SAND (SM)	11.8	NP	NP	NP		

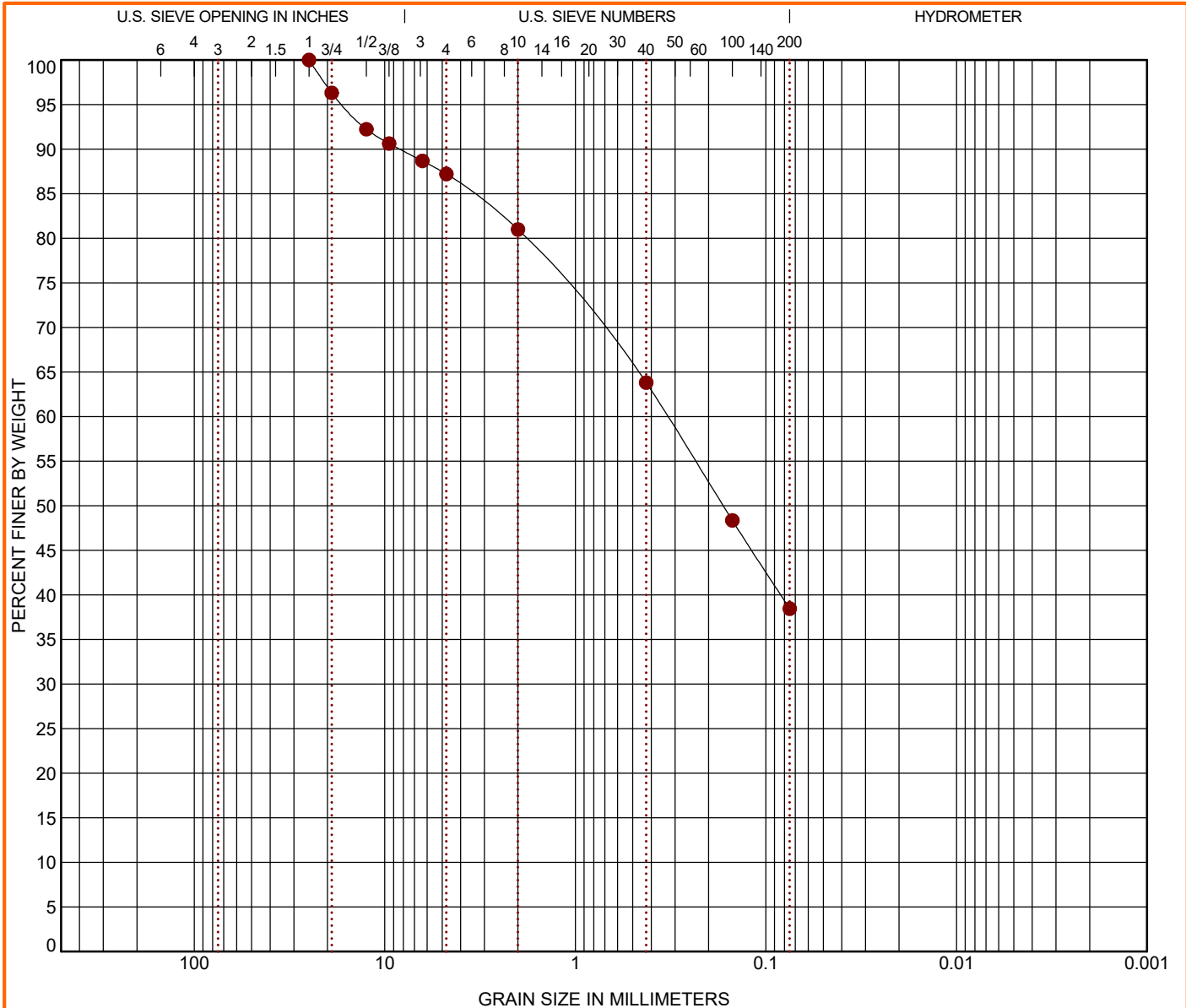
Boring ID	Depth	D ₁₀₀	D ₆₀	D ₃₀	D ₁₀	%Cobbles	%Gravel	%Sand	%Silt	%Fines	%Clay
● B-24	2 - 4	19	0.213			0.0	11.5	44.2		44.3	

PROJECT: Newburgh Commerce Center	<p style="font-size: small; margin: 0;">30 Corporate Cir Ste 201 Albany, NY</p>	PROJECT NUMBER: JB215164
SITE: 124 Route 17K Newburgh, NY		CLIENT: Scannell Properties LLC Indianapolis, IN

GRAIN SIZE DISTRIBUTION

ASTM D422 / ASTM C136

LABORATORY TESTS ARE NOT VALID IF SEPARATED FROM ORIGINAL REPORT. GRAIN SIZE: USCS-2 JB215164 NEWBURGH COMMERCE.GPJ TERRACON_DATA TEMPLATE.GDT 11/1/21



COBBLES	GRAVEL		SAND			SILT OR CLAY
	coarse	fine	coarse	medium	fine	

Boring ID	Depth	USCS Classification	WC (%)	LL	PL	PI	Cc	Cu
● INF-1	2 - 4	SILTY SAND (SM)	13.9	NP	NP	NP		

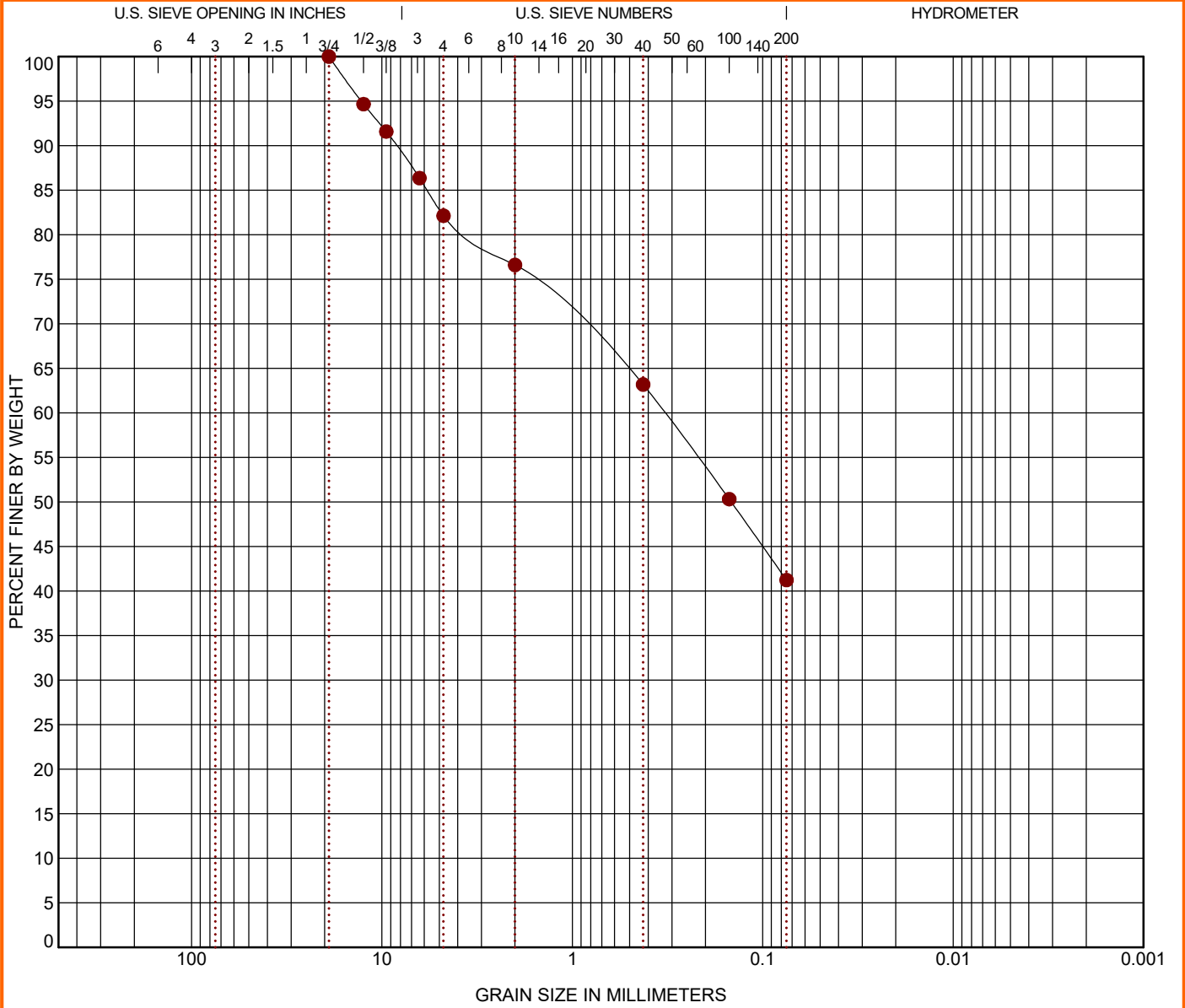
Boring ID	Depth	D ₁₀₀	D ₆₀	D ₃₀	D ₁₀	%Cobbles	%Gravel	%Sand	%Silt	%Fines	%Clay
● INF-1	2 - 4	25	0.329			0.0	12.8	48.8		38.5	

PROJECT: Newburgh Commerce Center	<p style="font-size: 0.8em; color: #800000;">30 Corporate Cir Ste 201 Albany, NY</p>	PROJECT NUMBER: JB215164
SITE: 124 Route 17K Newburgh, NY		CLIENT: Scannell Properties LLC Indianapolis, IN

GRAIN SIZE DISTRIBUTION

ASTM D422 / ASTM C136

LABORATORY TESTS ARE NOT VALID IF SEPARATED FROM ORIGINAL REPORT. GRAIN SIZE: USCS-2 JB215164 NEWBURGH COMMERCE.GPJ TERRACON_DATA TEMPLATE.GDT 11/1/21



COBBLES	GRAVEL		SAND			SILT OR CLAY
	coarse	fine	coarse	medium	fine	

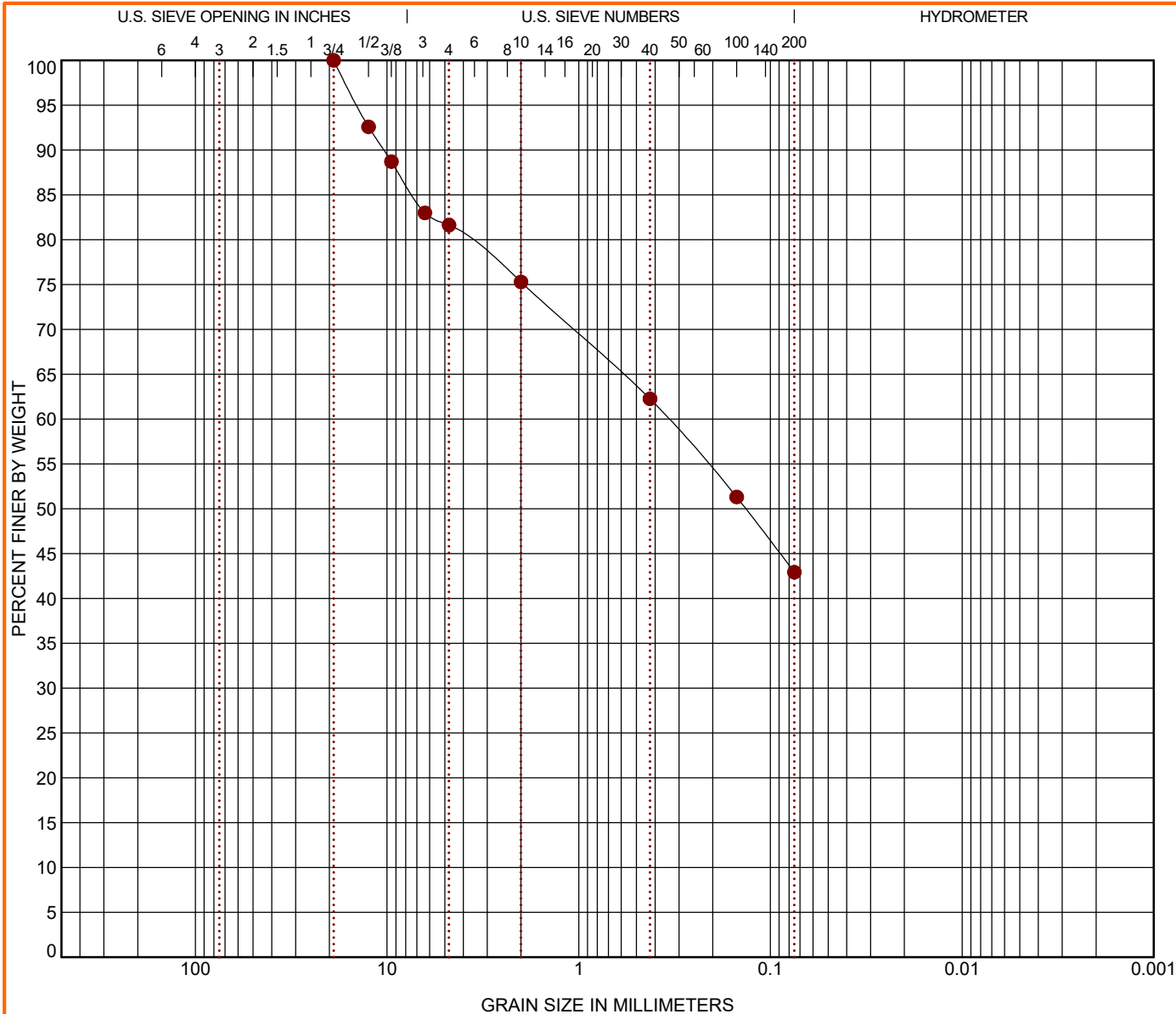
Boring ID	Depth	USCS Classification	WC (%)	LL	PL	PI	Cc	Cu
● INF-2	2 - 4	SILTY SAND with GRAVEL (SM)	12.0	NP	NP	NP		

Boring ID	Depth	D ₁₀₀	D ₆₀	D ₃₀	D ₁₀	%Cobbles	%Gravel	%Sand	%Silt	%Fines	%Clay
● INF-2	2 - 4	19	0.329			0.0	17.9	40.9		41.2	

PROJECT: Newburgh Commerce Center	<p style="font-size: small; margin: 0;">30 Corporate Cir Ste 201 Albany, NY</p>	PROJECT NUMBER: JB215164
SITE: 124 Route 17K Newburgh, NY		CLIENT: Scannell Properties LLC Indianapolis, IN

GRAIN SIZE DISTRIBUTION

ASTM D422 / ASTM C136



COBBLES	GRAVEL		SAND			SILT OR CLAY
	coarse	fine	coarse	medium	fine	

Boring ID	Depth	USCS Classification	WC (%)	LL	PL	PI	Cc	Cu
● INF-3	10 - 12	SILTY SAND with GRAVEL (SM)	8.0	NP	NP	NP		

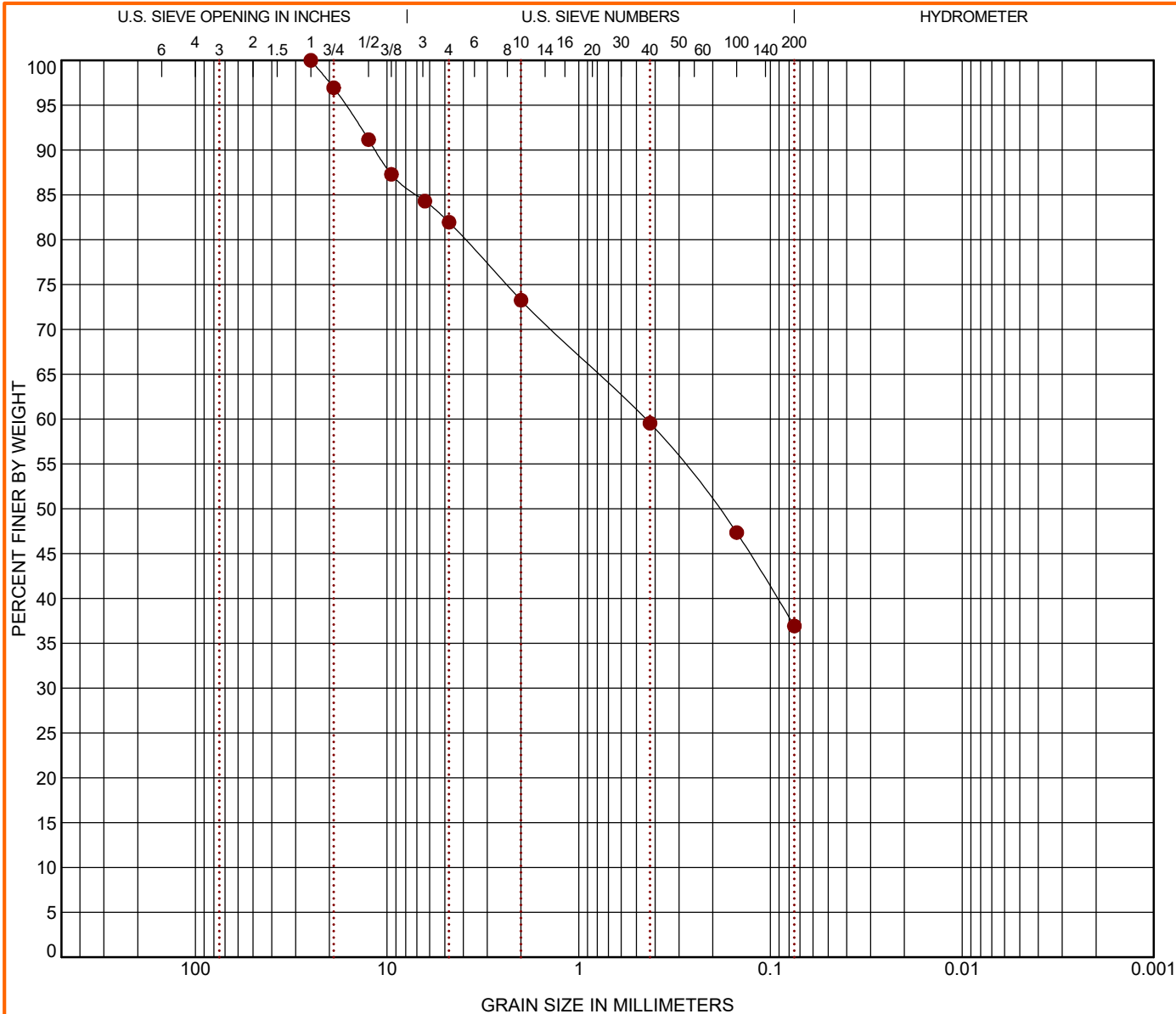
Boring ID	Depth	D ₁₀₀	D ₆₀	D ₃₀	D ₁₀	%Cobbles	%Gravel	%Sand	%Silt	%Fines	%Clay
● INF-3	10 - 12	19	0.343			0.0	18.4	38.7		42.9	

LABORATORY TESTS ARE NOT VALID IF SEPARATED FROM ORIGINAL REPORT. GRAIN SIZE: USCS-2 JB215164 NEWBURGH COMMERCE.GPJ TERRACON_DATATEMPLATE.GDT 11/1/21

PROJECT: Newburgh Commerce Center	<p style="font-size: small; margin: 0;">30 Corporate Cir Ste 201 Albany, NY</p>	PROJECT NUMBER: JB215164
SITE: 124 Route 17K Newburgh, NY		CLIENT: Scannell Properties LLC Indianapolis, IN

GRAIN SIZE DISTRIBUTION

ASTM D422 / ASTM C136



COBBLES	GRAVEL		SAND			SILT OR CLAY
	coarse	fine	coarse	medium	fine	

Boring ID	Depth	USCS Classification	WC (%)	LL	PL	PI	Cc	Cu
● INF-4	4 - 6	SILTY SAND with GRAVEL (SM)	12.1	NP	NP	NP		

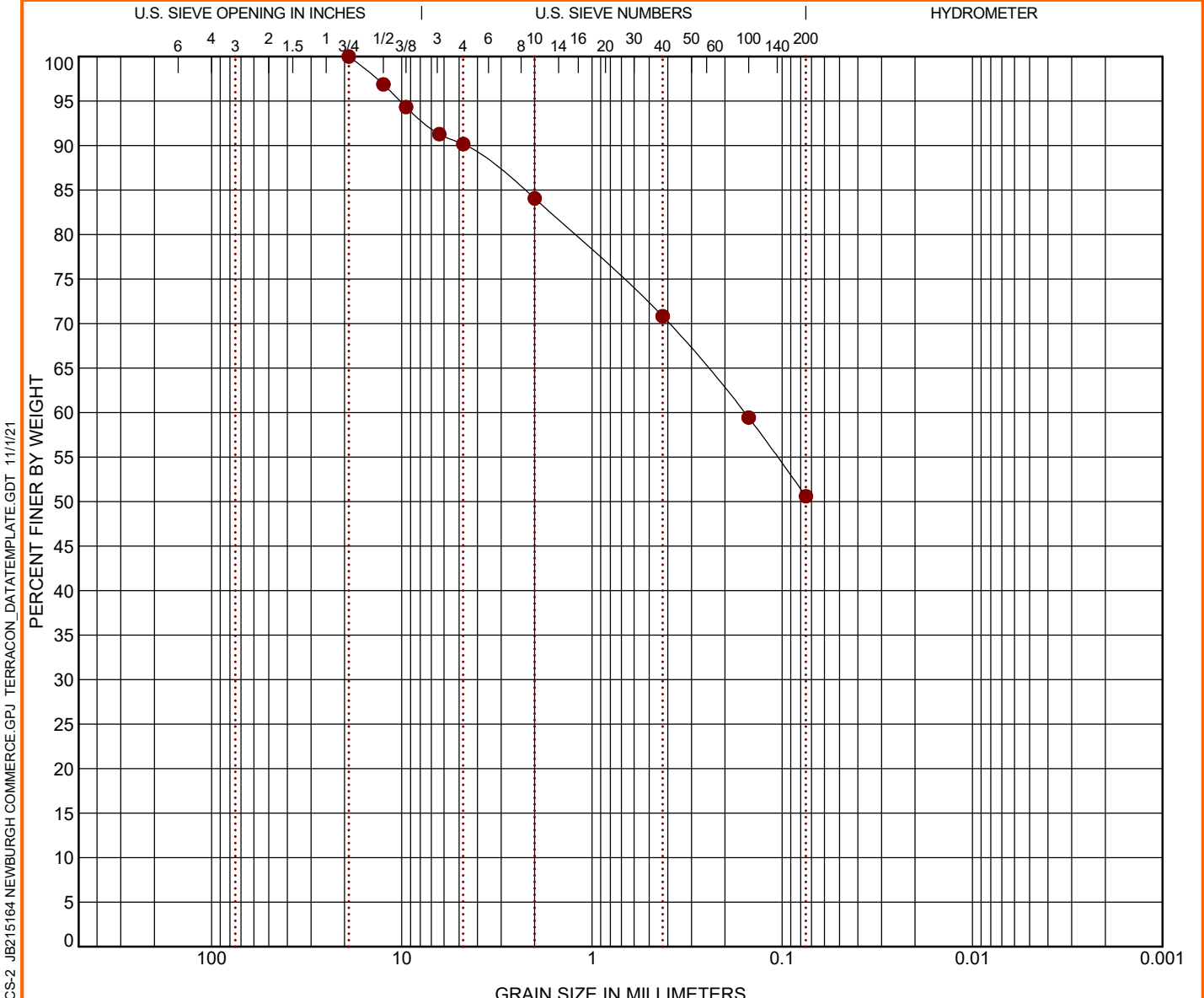
Boring ID	Depth	D ₁₀₀	D ₆₀	D ₃₀	D ₁₀	%Cobbles	%Gravel	%Sand	%Silt	%Fines	%Clay
● INF-4	4 - 6	25	0.448			0.0	18.1	45.0		36.9	

LABORATORY TESTS ARE NOT VALID IF SEPARATED FROM ORIGINAL REPORT. GRAIN SIZE: USCS-2 JB215164 NEWBURGH COMMERCE.GPJ TERRACON_DATA TEMPLATE.GDT 11/1/21

PROJECT: Newburgh Commerce Center	<p style="font-size: small; margin: 0;">30 Corporate Cir Ste 201 Albany, NY</p>	PROJECT NUMBER: JB215164
SITE: 124 Route 17K Newburgh, NY		CLIENT: Scannell Properties LLC Indianapolis, IN

GRAIN SIZE DISTRIBUTION

ASTM D422 / ASTM C136



COBBLES	GRAVEL		SAND			SILT OR CLAY
	coarse	fine	coarse	medium	fine	

LABORATORY TESTS ARE NOT VALID IF SEPARATED FROM ORIGINAL REPORT. GRAIN SIZE: USCS-2 JB215164 NEWBURGH COMMERCE.GPJ TERRACON_DATATEMPLATE.GDT 11/1/21

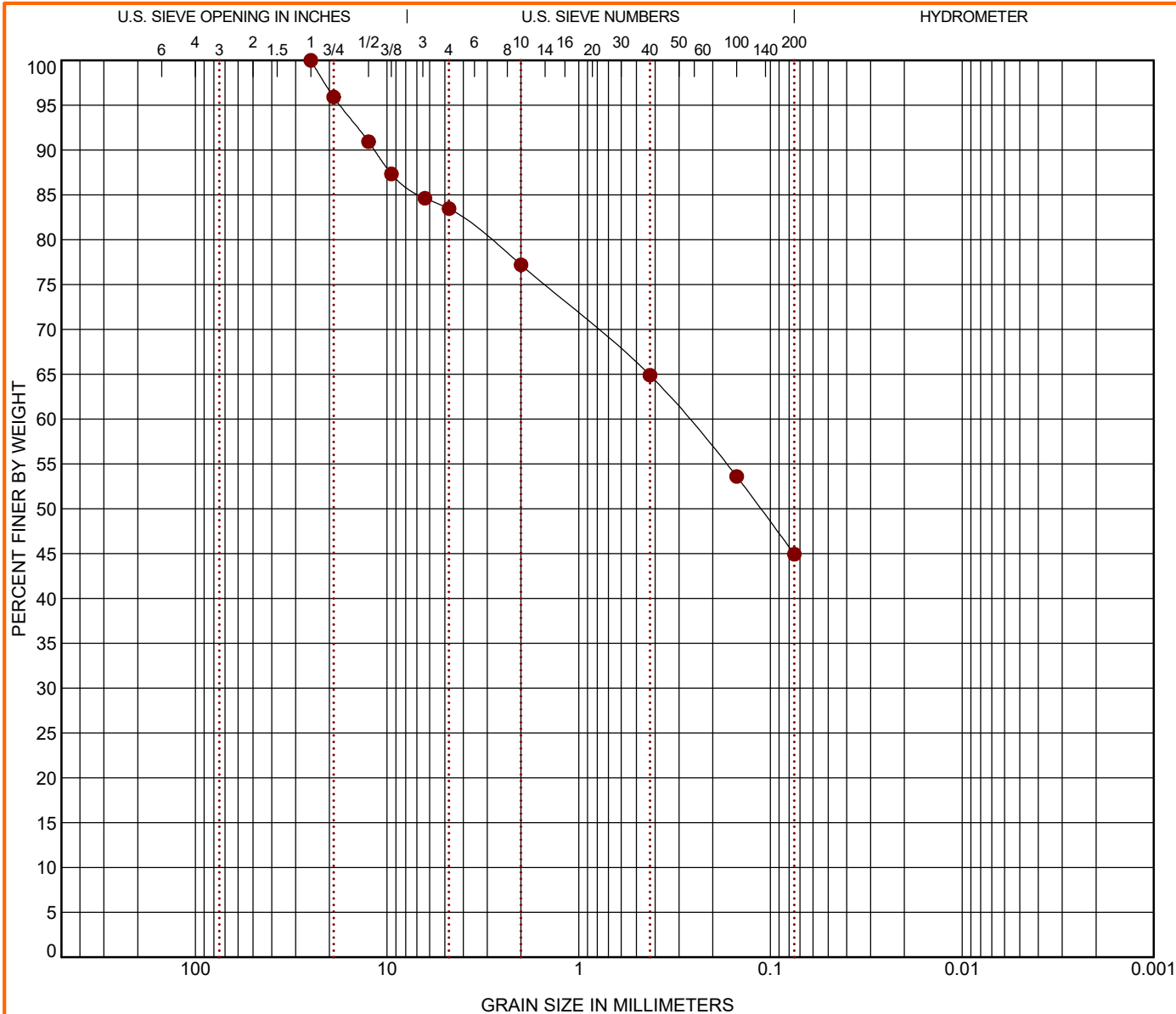
Boring ID	Depth	USCS Classification	WC (%)	LL	PL	PI	Cc	Cu
● INF-5	6 - 8	SANDY SILT (ML)	13.4	NP	NP	NP		

Boring ID	Depth	D ₁₀₀	D ₆₀	D ₃₀	D ₁₀	%Cobbles	%Gravel	%Sand	%Silt	%Fines	%Clay
● INF-5	6 - 8	19	0.158			0.0	9.8	39.6		50.6	

PROJECT: Newburgh Commerce Center SITE: 124 Route 17K Newburgh, NY	30 Corporate Cir Ste 201 Albany, NY	PROJECT NUMBER: JB215164 CLIENT: Scannell Properties LLC Indianapolis, IN
--	--	---

GRAIN SIZE DISTRIBUTION

ASTM D422 / ASTM C136



COBBLES	GRAVEL		SAND			SILT OR CLAY
	coarse	fine	coarse	medium	fine	

Boring ID	Depth	USCS Classification	WC (%)	LL	PL	PI	Cc	Cu
● INF-8	4 - 6	SILTY SAND with GRAVEL (SM)	11.9	NP	NP	NP		

Boring ID	Depth	D ₁₀₀	D ₆₀	D ₃₀	D ₁₀	%Cobbles	%Gravel	%Sand	%Silt	%Fines	%Clay
● INF-8	4 - 6	25	0.271			0.0	16.5	38.5		44.9	

LABORATORY TESTS ARE NOT VALID IF SEPARATED FROM ORIGINAL REPORT. GRAIN SIZE: USCS-2 JB215164 NEWBURGH COMMERCE.GPJ TERRACON_DATA TEMPLATE.GDT 11/4/21

PROJECT: Newburgh Commerce Center	<p style="font-size: small; margin: 0;">30 Corporate Cir Ste 201 Albany, NY</p>	PROJECT NUMBER: JB215164
SITE: 124 Route 17K Newburgh, NY		CLIENT: Scannell Properties LLC Indianapolis, IN

SUPPORTING INFORMATION

Contents:

General Notes

Unified Soil Classification System

Description of Rock Properties






Note: All attachments are one page unless noted above.

GENERAL NOTES

DESCRIPTION OF SYMBOLS AND ABBREVIATIONS

Newburgh Commerce Center ■ Newburgh, NY

Terracon Project No. JB215164

SAMPLING	WATER LEVEL	FIELD TESTS
 Split Spoon	 Water Initially Encountered  Water Level After a Specified Period of Time  Water Level After a Specified Period of Time  Cave In Encountered Water levels indicated on the soil boring logs are the levels measured in the borehole at the times indicated. Groundwater level variations will occur over time. In low permeability soils, accurate determination of groundwater levels is not possible with short term water level observations.	(N) Standard Penetration Test Resistance (Blows/Ft.) (HP) Hand Penetrometer (T) Torvane (DCP) Dynamic Cone Penetrometer (UC) Unconfined Compressive Strength (PID) Photo-Ionization Detector (OVA) Organic Vapor Analyzer

DESCRIPTIVE SOIL CLASSIFICATION

Soil classification as noted on the soil boring logs is based Unified Soil Classification System. Where sufficient laboratory data exist to classify the soils consistent with ASTM D2487 "Classification of Soils for Engineering Purposes" this procedure is used. ASTM D2488 "Description and Identification of Soils (Visual-Manual Procedure)" is also used to classify the soils, particularly where insufficient laboratory data exist to classify the soils in accordance with ASTM D2487. In addition to USCS classification, coarse grained soils are classified on the basis of their in-place relative density, and fine-grained soils are classified on the basis of their consistency. See "Strength Terms" table below for details. The ASTM standards noted above are for reference to methodology in general. In some cases, variations to methods are applied as a result of local practice or professional judgment.

LOCATION AND ELEVATION NOTES

Exploration point locations as shown on the Exploration Plan and as noted on the soil boring logs in the form of Latitude and Longitude are approximate. See [Exploration and Testing Procedures](#) in the report for the methods used to locate the exploration points for this project. Surface elevation data annotated with +/- indicates that no actual topographical survey was conducted to confirm the surface elevation. Instead, the surface elevation was approximately determined from topographic maps of the area.

STRENGTH TERMS

RELATIVE DENSITY OF COARSE-GRAINED SOILS (More than 50% retained on No. 200 sieve.) Density determined by Standard Penetration Resistance		CONSISTENCY OF FINE-GRAINED SOILS (50% or more passing the No. 200 sieve.) Consistency determined by laboratory shear strength testing, field visual-manual procedures or standard penetration resistance		
Descriptive Term (Density)	Standard Penetration or N-Value Blows/Ft.	Descriptive Term (Consistency)	Unconfined Compressive Strength Qu, (tsf)	Standard Penetration or N-Value Blows/Ft.
Very Loose	0 - 3	Very Soft	less than 0.25	0 - 1
Loose	4 - 9	Soft	0.25 to 0.50	2 - 4
Medium Dense	10 - 29	Medium Stiff	0.50 to 1.00	4 - 8
Dense	30 - 50	Stiff	1.00 to 2.00	8 - 15
Very Dense	> 50	Very Stiff	2.00 to 4.00	15 - 30
		Hard	> 4.00	> 30

RELEVANCE OF SOIL BORING LOG

The soil boring logs contained within this document are intended for application to the project as described in this document. Use of these soil boring logs for any other purpose may not be appropriate.

Criteria for Assigning Group Symbols and Group Names Using Laboratory Tests ^A				Soil Classification		
				Group Symbol	Group Name ^B	
Coarse-Grained Soils: More than 50% retained on No. 200 sieve	Gravels: More than 50% of coarse fraction retained on No. 4 sieve	Clean Gravels: Less than 5% fines ^C	$Cu \geq 4$ and $1 \leq Cc \leq 3$ ^E	GW	Well-graded gravel ^F	
			$Cu < 4$ and/or $[Cc < 1$ or $Cc > 3.0]$ ^E	GP	Poorly graded gravel ^F	
		Gravels with Fines: More than 12% fines ^C	Fines classify as ML or MH	GM	Silty gravel ^{F, G, H}	
			Fines classify as CL or CH	GC	Clayey gravel ^{F, G, H}	
	Sands: 50% or more of coarse fraction passes No. 4 sieve	Clean Sands: Less than 5% fines ^D	$Cu \geq 6$ and $1 \leq Cc \leq 3$ ^E	SW	Well-graded sand ^I	
			$Cu < 6$ and/or $[Cc < 1$ or $Cc > 3.0]$ ^E	SP	Poorly graded sand ^I	
		Sands with Fines: More than 12% fines ^D	Fines classify as ML or MH	SM	Silty sand ^{G, H, I}	
			Fines classify as CL or CH	SC	Clayey sand ^{G, H, I}	
Fine-Grained Soils: 50% or more passes the No. 200 sieve	Silts and Clays: Liquid limit less than 50	Inorganic:	$PI > 7$ and plots on or above "A"	CL	Lean clay ^{K, L, M}	
			$PI < 4$ or plots below "A" line ^J	ML	Silt ^{K, L, M}	
		Organic:	Liquid limit - oven dried	< 0.75	OL	Organic clay ^{K, L, M, N}
			Liquid limit - not dried			Organic silt ^{K, L, M, O}
	Silts and Clays: Liquid limit 50 or more	Inorganic:	PI plots on or above "A" line	CH	Fat clay ^{K, L, M}	
			PI plots below "A" line	MH	Elastic Silt ^{K, L, M}	
		Organic:	Liquid limit - oven dried	< 0.75	OH	Organic clay ^{K, L, M, P}
			Liquid limit - not dried			Organic silt ^{K, L, M, Q}
	Highly organic soils:	Primarily organic matter, dark in color, and organic odor			PT	Peat

^A Based on the material passing the 3-inch (75-mm) sieve.

^B If field sample contained cobbles or boulders, or both, add "with cobbles or boulders, or both" to group name.

^C Gravels with 5 to 12% fines require dual symbols: GW-GM well-graded gravel with silt, GW-GC well-graded gravel with clay, GP-GM poorly graded gravel with silt, GP-GC poorly graded gravel with clay.

^D Sands with 5 to 12% fines require dual symbols: SW-SM well-graded sand with silt, SW-SC well-graded sand with clay, SP-SM poorly graded sand with silt, SP-SC poorly graded sand with clay.

$$Cu = D_{60}/D_{10} \quad Cc = \frac{(D_{30})^2}{D_{10} \times D_{60}}$$

^F If soil contains $\geq 15\%$ sand, add "with sand" to group name.

^G If fines classify as CL-ML, use dual symbol GC-GM, or SC-SM.

^H If fines are organic, add "with organic fines" to group name.

^I If soil contains $\geq 15\%$ gravel, add "with gravel" to group name.

^J If Atterberg limits plot in shaded area, soil is a CL-ML, silty clay.

^K If soil contains 15 to 29% plus No. 200, add "with sand" or "with gravel," whichever is predominant.

^L If soil contains $\geq 30\%$ plus No. 200 predominantly sand, add "sandy" to group name.

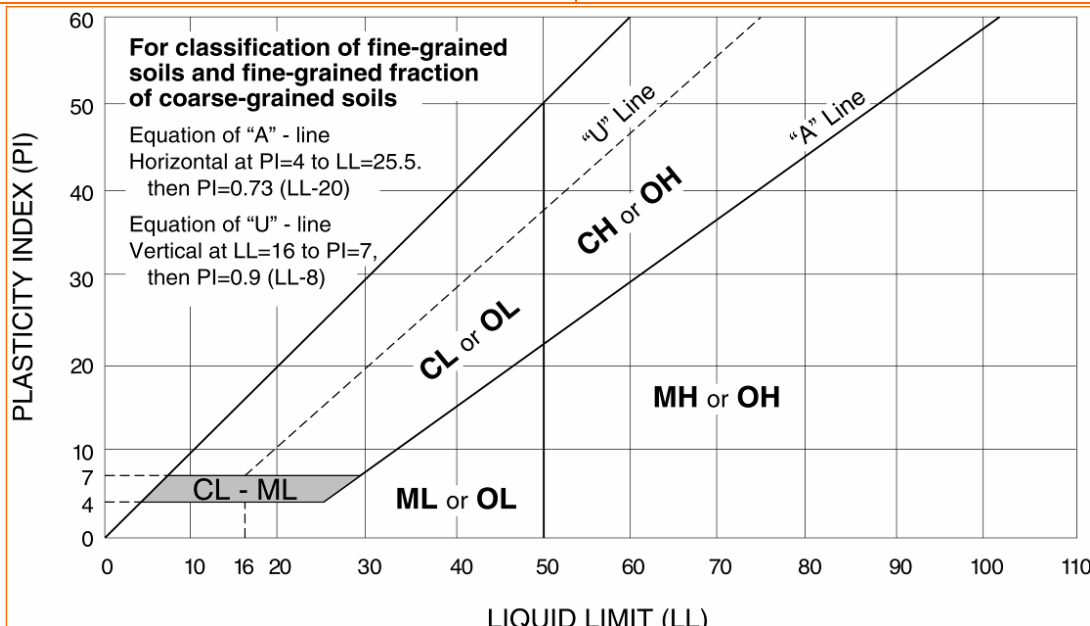
^M If soil contains $\geq 30\%$ plus No. 200, predominantly gravel, add "gravelly" to group name.

^N $PI \geq 4$ and plots on or above "A" line.

^O $PI < 4$ or plots below "A" line.

^P PI plots on or above "A" line.

^Q PI plots below "A" line.



WEATHERING	
Term	Description
Unweathered	No visible sign of rock material weathering, perhaps slight discoloration on major discontinuity surfaces.
Slightly weathered	Discoloration indicates weathering of rock material and discontinuity surfaces. All the rock material may be discolored by weathering and may be somewhat weaker externally than in its fresh condition.
Moderately weathered	Less than half of the rock material is decomposed and/or disintegrated to a soil. Fresh or discolored rock is present either as a continuous framework or as corestones.
Highly weathered	More than half of the rock material is decomposed and/or disintegrated to a soil. Fresh or discolored rock is present either as a discontinuous framework or as corestones.
Completely weathered	All rock material is decomposed and/or disintegrated to soil. The original mass structure is still largely intact.
Residual soil	All rock material is converted to soil. The mass structure and material fabric are destroyed. There is a large change in volume, but the soil has not been significantly transported.

STRENGTH OR HARDNESS		
Description	Field Identification	Uniaxial Compressive Strength, psi (MPa)
Extremely weak	Indented by thumbnail	40-150 (0.3-1)
Very weak	Crumbles under firm blows with point of geological hammer, can be peeled by a pocket knife	150-700 (1-5)
Weak rock	Can be peeled by a pocket knife with difficulty, shallow indentations made by firm blow with point of geological hammer	700-4,000 (5-30)
Medium strong	Cannot be scraped or peeled with a pocket knife, specimen can be fractured with single firm blow of geological hammer	4,000-7,000 (30-50)
Strong rock	Specimen requires more than one blow of geological hammer to fracture it	7,000-15,000 (50-100)
Very strong	Specimen requires many blows of geological hammer to fracture it	15,000-36,000 (100-250)
Extremely strong	Specimen can only be chipped with geological hammer	>36,000 (>250)

DISCONTINUITY DESCRIPTION			
Fracture Spacing (Joints, Faults, Other Fractures)		Bedding Spacing (May Include Foliation or Banding)	
Description	Spacing	Description	Spacing
Extremely close	< 3/4 in (<19 mm)	Laminated	< 1/2 in (<12 mm)
Very close	3/4 in – 2-1/2 in (19 - 60 mm)	Very thin	1/2 in – 2 in (12 – 50 mm)
Close	2-1/2 in – 8 in (60 – 200 mm)	Thin	2 in – 1 ft. (50 – 300 mm)
Moderate	8 in – 2 ft. (200 – 600 mm)	Medium	1 ft. – 3 ft. (300 – 900 mm)
Wide	2 ft. – 6 ft. (600 mm – 2.0 m)	Thick	3 ft. – 10 ft. (900 mm – 3 m)
Very Wide	6 ft. – 20 ft. (2.0 – 6 m)	Massive	> 10 ft. (3 m)

Discontinuity Orientation (Angle): Measure the angle of discontinuity relative to a plane perpendicular to the longitudinal axis of the core. (For most cases, the core axis is vertical; therefore, the plane perpendicular to the core axis is horizontal.) For example, a horizontal bedding plane would have a 0-degree angle.

ROCK QUALITY DESIGNATION (RQD) ¹	
Description	RQD Value (%)
Very Poor	0 - 25
Poor	25 – 50
Fair	50 – 75
Good	75 – 90
Excellent	90 - 100

1. The combined length of all sound and intact core segments equal to or greater than 4 inches in length, expressed as a percentage of the total core run length.

Reference: U.S. Department of Transportation, Federal Highway Administration, Publication No FHWA-NHI-10-034, December 2009
Technical Manual for Design and Construction of Road Tunnels – Civil Elements

APPENDIX 8

November 1, 2021

Mr. Mark Willson
Scannell Properties
294 Grove Lane, Suite 140
Wayzata, Minnesota 55391

**RE: Threatened and Endangered Species Habitat Assessment Report and
Wetland Delineation Memorandum
124 Route 17K, Town of Newburgh, Orange County, New York
LaBella Project 2212973**

Dear Mr. Willson:

This summary report presents the findings of a wetland delineation and protected species habitat assessment on an approximate 14.15-acre Study Area located at 124 Route 17K (tax parcel 95-1-58) in the Town of Newburgh, Orange County, New York.

LaBella Associates D.P.C. (LaBella) conducted a field survey to document existing habitats, plants, and wildlife within the Study Area on August 30 and September 27, 2021. Vegetation cover types and plant species composition were documented on-site, and existing conditions were noted including any structures or disturbances. A wetland review of the Study Area was also completed on August 30, 2021.

Resources reviewed prior to conducting the fieldwork included the following:

- United States Fish and Wildlife Service (USFWS) list of threatened and endangered species that may occur at the Study Area (letter dated September 28, 2021);
- New York State Department of Environmental Conservation (NYSDEC) Environmental Resource Mapper for rare wildlife, plants, and significant habitats in the vicinity of the Study Area;
- NYSDEC Environmental Assessment Form (EAF) Mapper;
- United States Geological Survey topographic mapping;
- NYNHP Rare Animal Status List (October, 2017) and NYNHP Rare Plant Status Lists (November, 2020);
- USFWS Environmental Conservation Online System for Federal Endangered and Threatened Wildlife and Plants;
- NYSDEC Map of Northern Long-Eared Bat Occurrences by Town (June, 2018 data);
- USFWS – New York Towns of NLEB Summer Roosts (Updated March, 2019); and
- USFWS – Northern Long-Eared Bat Final 4(d) Rule White-Nose Syndrome Zone Around WNS/Pd Positive Counties/Districts Mapping (Updated July 26, 2020).
- 50 § CFR 17.40(o) – USFWS 4(d) rule for northern long-eared bat.



SITE DESCRIPTION

The Study Area is located to the north of Route 17K within the Town of Newburgh. The surrounding area consists mostly of commercial development with some residential development, and Stewart International Airport is located immediately south of the site on the opposite side of Route 17K. The Study Area consists of a field and small wooded area, with a mosaic of trees scattered within the open field area. An abandoned residence is located in the southernmost portion of the Study Area right along Route 17K. The field consists of species common of old field communities, including spotted knapweed (*Centaurea stoebe*), Queen Anne's lace (*Daucus carota*), milkweed (*Asclepias syriaca*), field thistle (*Cirsium discolor*), goldenrods (*Solidago spp.*), birds foot trefoil (*Lotus corniculatus*), ragweed (*Ambrosia artemisiifolia*), poison ivy (*Toxicodendron radicans*), common mullein (*Verbascum thapsus*), multiflora rose (*Rosa multiflora*), vetch (*Vicia sativa*), and brambles (*Rubus spp.*). Tree species within the Study Area include (*Pinus strobus*), white oak (*Quercus alba*), Scotch pine (*Pinus sylvestris*), sugar maple (*Acer saccharum*), black oak (*Quercus velutina*), black locust (*Robinia pseudoacacia*), and black walnut (*Juglans nigra*). Norway spruce (*Picea abies*) is found near the house in the southern portion of the Study Area. A large berm separates the majority of the Study Area from the parcels that border the site to the north.

WETLAND DELINEATION

LaBella conducted a wetland delineation within the Study Area to determine the potential extent of Waters of the United States subject to Federal jurisdiction under Section 404 of the Clean Water Act or State jurisdiction under Article 24 of the New York State Environmental Conservation Law. The wetland delineation was conducted using the routine level, on-site determination method. This method utilizes the three-parameter approach (hydrophytic vegetation, hydric soils, and wetland hydrology) outlined in the *1987 Corps of Engineers Wetlands Delineation Manual* as supplemented by the *Regional Supplement to the Corps of Engineers Wetland Delineation Manual: Northcentral and Northeast Region, Version 2.0*. Any wetland delineation flag locations were recorded using a sub-foot Global Positioning System (GPS) unit.

No wetlands were identified within the Study Area. Soils within the Study Area consist of silt loams. The first two inches of the soil profile (A horizon) is very dark brown (10YR 2/2) in color, and below two inches, soils have a bright matrix ranging in color from dark yellowish-brown (10YR 4/4) to yellowish-brown (10YR 5/6). Soils sampled did not contain any redoximorphic features, and do not represent hydric soils. Similarly, no indicators of wetland hydrology were observed within the Study Area and no hydrophytic vegetation was observed at the time of inspection. The vegetative community is dominated by upland old field species with common upland tree species scattered throughout.

ENDANGERED AND THREATENED HABITAT SURVEY

LaBella Associates reviewed USFWS correspondence (USFWS Species List dated September 28, 2021) which lists several species that may occur within the general vicinity of the Study Area. Similarly, NYSDEC ERM and EAF Mapper were reviewed, which provided a record of generalized locations of rare species that includes the Study Area. The Species potentially indicated by USFWS and NYSDEC are listed below:



Table 1. Species Listed by USFWS and NYSDEC for the Study Area.

Scientific Name	Common Name	Federal Listing	State Listing
<i>Bartramia longicauda</i>	upland sandpiper	None	Threatened
<i>Isotria medeoloides</i>	small whorled pogonia	Threatened	Endangered
<i>Myotis septentrionalis</i>	northern long-eared bat	Threatened	Threatened
<i>Myotis sodalis</i>	Indiana bat	Endangered	Endangered

There are no mapped NYNHP significant natural communities on, or within the vicinity of, the Study Area. Similarly, there are no USFWS critical habitats within the Study Area.

The 14.15-acre Study Area was reviewed by LaBella during the site visit to determine the potential presence of suitable habitat for the rare, endangered, or threatened species listed for the Study Area. Species profiles, along with the findings from the site visit, are included below.

Upland Sandpiper – *Bartramia longicauda*

The upland sandpiper is an obligate grassland bird species. The preferred habitat for this species includes large areas of short grass utilized for feeding that are interspersed or adjacent to areas with taller grasses used for nesting and cover. Upland sandpipers winter in South America and are only present in New York State from approximately late April to August. In New York State, these birds prefer very large, nearly bare-ground pastures and older hayfields that have been in production at least 10 years. Distribution within New York State mostly occupies prime agricultural lands of the Lake Plains in western New York, the St. Lawrence and Mohawk Valleys, and at JFK airport.

Previous surveys of nesting habitats suggest that upland sandpipers favor a level topography with a minimum of tall vegetation edges and proportionally high acreages of agricultural crops that duplicate the structure of prairie grasslands. Typical nesting cover includes idle cropland, pasture, highway edges, hayfields, and untilled crops such as clover, alfalfa or blueberries. Upland sandpipers appear to have a delicate preference between acceptable and unacceptable sites, and may be sensitive to heavy or early grazing, standing water, burning, and manuring, which may reduce or exclude nesting from fields accepted the previous year. Abandoned fields with invading shrubs and trees may sometimes exclude upland sandpipers. In upstate New York, studies have found that upland sandpipers prefer larger, older hayfields (> 10 years in production). Habitat characteristics specific to New York State include field size being greater than 74 acres, less than one percent shrub cover, 10 to 15 percent forb cover, very low litter depth, mixed vegetation height (<15 centimeters and 40+ centimeters), sparse overall vegetation density, with available perches.

NYSDEC's ERM flagged upland sandpiper for potentially being present in an area that includes the Study Area. There are no known occurrences of upland sandpiper in the Study Area, however, eBird provided a record of occurrence of upland sandpiper at the Stewart International Airport in 1977, where there are large areas of maintained grasslands. By contrast, the Study Area does not have the field size characteristic of the species (>74 acres). While there are some open fields with some very



small grassy areas interspersed throughout (totaling roughly 10 percent of the open area) the Study Area, the majority of these areas are densely covered in tall forb species and do not represent suitable habitat for upland sandpiper who prefer large, open expanses of maintained grassland habitat. Tall stands of goldenrods dominate the open field areas and trees are found scattered throughout. Historic aerial imagery (NYSGIS Clearinghouse Orthoimagery) shows the Study Area was mostly forested through 2007, and by 2009 a portion of the center of the site was cut and opened up. Therefore, it is unlikely that there are records of upland sandpiper within the Study Area itself.

Given the lack of large areas of grassland habitat onsite and relatively dense cover of old field species throughout much of the open area, it is unlikely that upland sandpiper would be present within the Study Area. Similarly, LaBella's ecologist conducted two site visits, one in August 2021 and a second in September 2021. LaBella's ecologist did not observe upland sandpiper within the Study Area. It is highly likely that any nearby occurrences of upland sandpiper are associated with the large, maintained grasslands that surround the airport to the south of the site.

Small Whorled Pogonia – *Isotria medeoloides*

Small whorled pogonia is a member of the orchid family, and gets its common name from the five to six grayish-green leaves that are displayed in a single whorl around the stem. This plant grows between 10 and 14 inches tall, and emerges from leaf litter in May and flowers by mid-June. The orchid prefers moist, but well-drained mixed-successional deciduous forests or coniferous/deciduous forests that tend to contain acidic soil and an open understory with thick leaf litter. The plant tends to favor gently sloping hills or mountains that have secondary forest regrowth or have been logged and/or disturbed in the past.

Small whorled pogonia is listed by NYSDEC as endangered, and Federally-listed as threatened. While small whorled pogonia is found in many areas along the east coast, there is currently only one known population of small whorled pogonia in New York, consisting of a handful of individual plants that is located in Schunnemunk State Park, Orange County.

There are no known records of small whorled pogonia on or in the immediate vicinity of the Study Area, as noted by the NYSDEC ERM and EAF Mapper. This species was not observed within the Study Area. The Study Area consists of open areas interspersed with trees. Small whorled pogonia prefers forests with an open understory, which is not found within the Study Area, therefore appropriate habitat for this species is not present and small whorled pogonia would not reasonably be expected within the Study Area.

Northern Long-Eared Bat – *Myotis septentrionalis*

The northern long-eared bat ("NLEB") species was relatively common in New York prior to the widespread fungal infection known as "white-nose syndrome" (WNS). WNS is the primary basis for the state and federal listing of this species as threatened. USFWS and NYSDEC concur that northern long-eared bat population decline is not the result of habitat loss due to tree removal.

Northern long-eared bats overwinter in hibernacula that include caves and abandoned mines. After emerging from hibernation in the spring, the northern long-eared bat will typically migrate about 40 to 50 miles to summer roost sites. Suitable summer roosting habitat typically consists of trees (dead,



dying, or alive) with loose or peeling bark. Trees such as shagbark hickory (*Carya ovata*) and black locust (*Robinia pseudoacacia*) often have loose exfoliating bark, though many other tree species can be considered suitable roosting habitat. Northern long-eared bats could also potentially use cracks or crevices in trees, and have also been known to occasionally use tree cavities. In general, suitable roost trees are over 3 inches in diameter at breast height (DBH) and include snags (dead trees/tree sections) and trees with exfoliating bark.

USFWS has mapped Orange County as being within a zone where northern long-eared bat are known to be infected by WNS or the fungus that causes WNS. Within the WNS zone, USFWS prohibits: (1) tree removal within 0.25 miles of a known northern long-eared bat hibernaculum; or (2) cutting/destruction of a known northern long eared bat maternity roost tree or of any tree within a 150-foot buffer of a known maternity tree from June 1 through July 31. To avoid other potential impacts to northern long-eared bat, tree removal is generally recommended by USFWS to occur between November 1 and March 31 of any given year.

NYSDEC imposes no restrictions on tree cutting to protect northern long-eared bat unless a project is located within five miles of a known hibernaculum or 1.5 miles of a documented summer occurrence of northern long-eared bat. Outside those areas which are regulated by NYSDEC as “occupied habitat”, NYSDEC guidelines for seasonal tree removal to avoid impacts to northern long-eared bat are consistent with USFWS.

LaBella assessed the Study Area for hibernacula and potential summer roosting habitat for the northern long-eared bat, which included documenting the presence of suitable roost trees over 3 inches DBH, such as snags (dead trees/tree sections) and trees with exfoliating bark. No hibernacula were found or are known to exist in the Study Area. The majority of the trees within the Study Area are larger than 3 inches DBH, and some contain exfoliating bark and/or cavities that could potentially be utilized as roost trees by northern long-eared bats.

From our review, the nearest known northern long-eared bat hibernacula is located in the Town of Highlands, approximately 10.2 miles southeast of the Study Area. Since no hibernacula was found within the Study Area, USFWS and NYSDEC tree removal restrictions based on the distance of the trees from known northern long-eared bat hibernaculum (0.25 miles and 5 miles, respectively) would not apply.

With respect to potential summer northern long-eared bat occurrences or known maternity roost trees, LaBella found no record of summer occurrences or maternity roosting trees in the Town of Newburgh, including in the Study Area. The nearest known northern long-eared bat summer occurrence was in the Town of Cornwall, which is approximately four miles south of the Study Area. There are also no records of occurrences of northern long-eared bat on the NYSDEC EAF mapper for the Study Area. Based on LaBella’s review and site visits, there is no reason to believe that restrictions by USFWS or NYSDEC due to the proximity of known northern long-eared bat maternity roosting trees or summer occurrences (150 feet and 1.5 miles, respectively) would apply to tree removal within the Study Area.

Based on the distance of known occurrences of northern long-eared bat hibernacula or maternity roosting trees from the Study Area, it is thus unlikely that any USFWS or NYSDEC restrictions to protect northern long-eared bat will apply to tree removal within the Study Area. However, since the Study Area



is identified by USFWS as being within an area where northern long-eared bat may be found, and based on known occurrences of northern long-eared bat in nearby areas as documented above, the removal of trees larger than 3 inches dbh and particularly those with exfoliating bark and/or cavities should be minimized where possible and limited to between November 1 and March 31 consistent with federal and state guidelines.

A USFWS Consistency Letter for northern long-eared bat from USFWS (July 29, 2021) for the Study Area has been obtained to show compliance under the Programmatic Biological Opinion on the USFWS regulations rule for the protection of the northern long-eared bat.

Indiana Bat - *Myotis sodalis*

The Indiana bat is listed by both USFWS and NYSDEC as an endangered species. This species hibernates during the winter in suitable hibernacula such as caves and abandoned mines. Only 17 extant hibernacula are documented in New York State according to the NYNHP. Like the northern long-eared bat and other cave-dwelling bats, the Indiana bat is also subject to WNS, and populations within New York continue to decline. Additional threats to this species include loss of summer roosting habitat, environmental toxins, and hibernacula disturbance. Critical habitat was designated for the Indiana bat in 1976; however, no designated critical habitat occurs in New York State.

This species generally hibernates from October through mid-April in New York. After emerging from hibernation in the spring, both males and females migrate to traditional summer roost sites, typically within 40 miles of the hibernacula. Males generally choose separate roost areas from the females and are known to migrate somewhat further than females. Indiana bats utilize habitats similar to northern long-eared bats for summer time maternal roosts (as described above); however, the Indiana bat could also potentially use cracks or crevices in trees, and have also been known to occasionally use tree cavities. Larger trees have been shown to be preferred over smaller trees for roosting, however Indiana bats have been observed roosting in trees that are as small as 2.5 inches DBH. Generally, Indiana bats will roost in trees that are greater than or equal to 9 inches DBH that receive a good amount of solar exposure.

The USFWS Draft Recovery Plan (2007) for Indiana bats prioritizes the protection of hibernacula for recovery of the species. NYSDEC concurs, indicating that management efforts are concentrated on protecting the hibernacula. The closest known hibernacula for Indiana bat is located in the Town of Blooming Grove in Orange County, about 11.2 miles away from the Study Area.

No Indiana bat hibernacula (such as caves or mines) was found or known to exist within the Study Area. Maternity roosting habitat for Indiana bat is similar to that of northern long-eared bat. As noted above, there is suitable bat roosting habitat found within the Study Area, consisting of trees with exfoliating bark and/or cavities that could potentially be utilized as roost trees.

Given the distance of the Study Area from the known, nearby Indiana bat hibernacula, and limited tree clearing proposed (less than 5 acres) LaBella believes that winter tree removal, between November 1 and March 31, will provide suitable mitigation to avoid potential impacts to Indiana bats and their habitat.



SUMMARY OF FINDINGS

The Study Area was reviewed for wetlands during the site visit. No watercourses or wetlands are located within the Study Area reviewed. Soils consist of silty loams with a bright matrix, and do not have any hydric indicators. Similarly, the vegetation present is comprised of upland species, and no wetland hydrology was observed.

No rare species were observed during the August and September 2021 site visit to the Study Area. The Study Area consists of an open field area interspersed with a mix of various hardwood trees and pines. Dense forbs cover the majority of the open space, though there are some pockets of homogenous grasses. These areas are small in size and do not represent large, quality areas of grassland habitat required and preferred by upland sandpiper. As such, it is unlikely that this species would be found within the Study Area and it does not appear that the Study Area contains suitable habitat. Similarly, there are no records of this species on the site, and any nearby sightings appear to be associated with the Stewart International Airport located south of the Study Area. It is unlikely that the proposed project would have an effect on upland sandpiper.

There is no appropriate habitat for small whorled pogonia within the Study Area. The successional forests with sparse understory that small whorled pogonia prefers is not present within the Study Area. Therefore, the proposed project would likely have *no effect* on small whorled pogonia.

There is no known hibernacula or maternity roosting occurrences of northern long-eared bat within the Study Area, nor any close enough to the Study Area to trigger NYSDEC or USFWS tree removal restrictions. Similarly, for Indiana bat there is no known hibernacula or maternity roosting occurrences within the Study Area, or close to the Study Area. A total of 5.3 acres of forested area is found within the Study Area. Minor tree clearing (5 acres or less) is proposed for the Study Area, and will leave hedgerows and/or forested screening buffers between the Study Area and neighboring properties. Because of the potential presence of bats within the Study Area during non-hibernating times of year, however, restricting tree removal to between November 1 and March 31 is recommended as a mitigation measure consistent with USFWS and NYSDEC guidelines for avoiding impacts to those species. The proposed Project will be dark-sky compliant. No indirect impacts to bats (such as lighting or noise) are anticipated.

If you have any questions regarding our findings, please contact us at 518-903-8386.

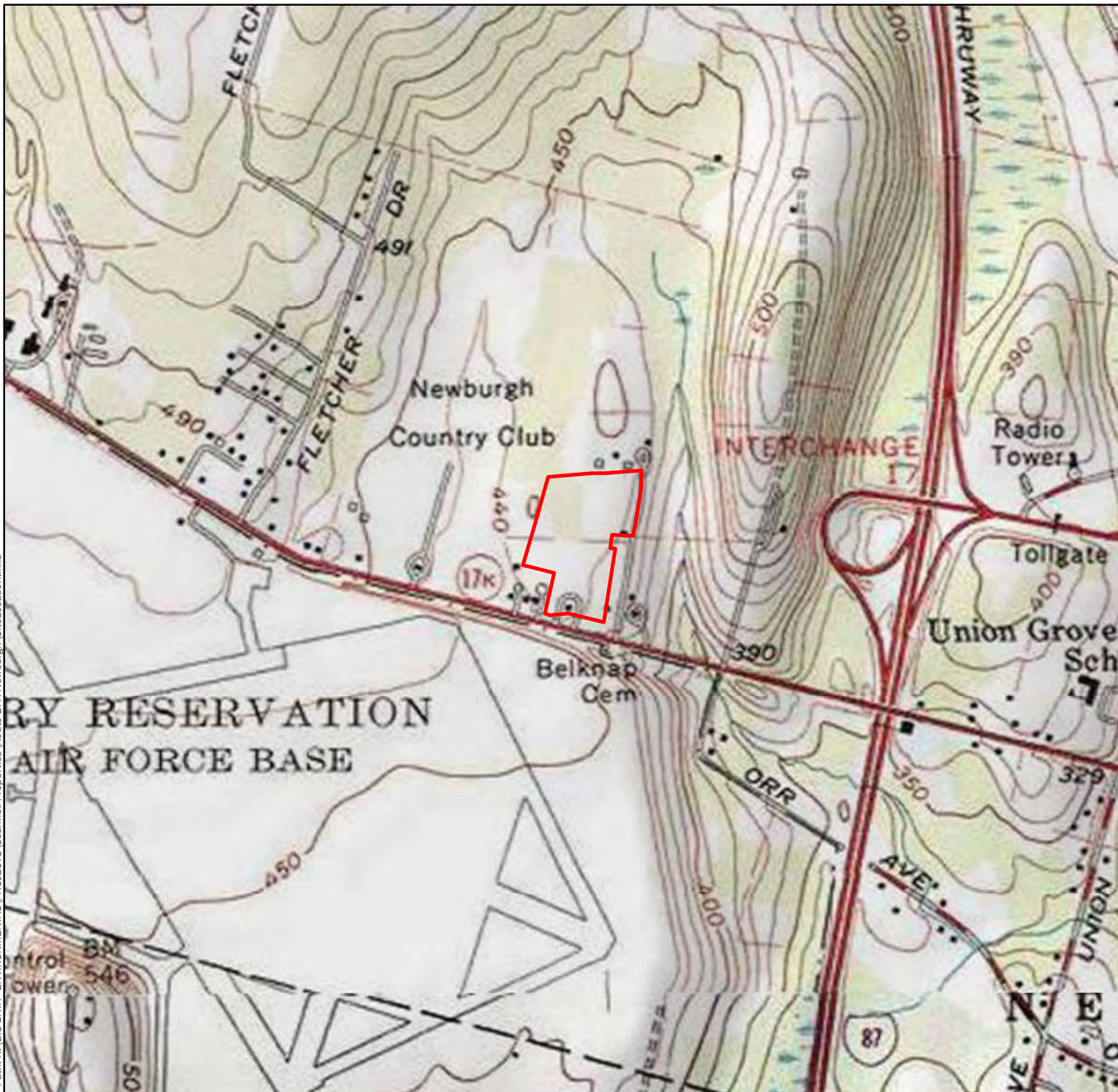
Sincerely,

LaBella Associates

Mark Kiburz, PWS
Wetland Ecologist

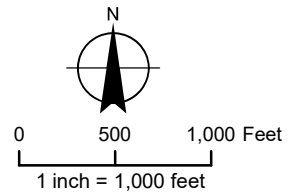
Meredith Ellis, CE, WPIT
Environmental Manager

Attachments




Scannell Properties

**124 Route 17K
Town of Newburgh
Orange County, New York**



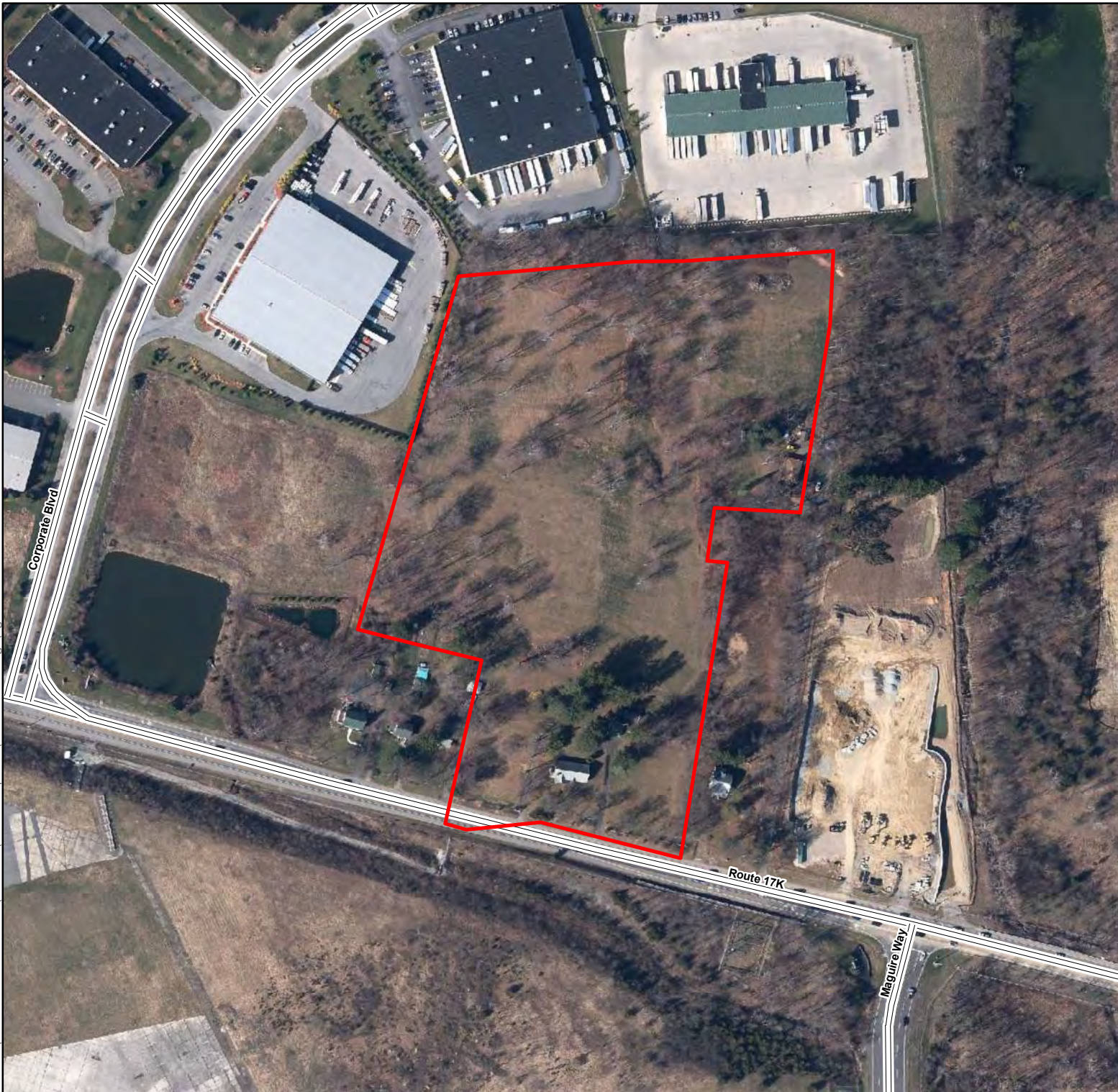
Legend

 Study Area

- Sources:
1. Study Area: Created by LaBella using information provided by the client based off available GIS tax parcel data.
 2. Basemap: Esri USA Topo Maps (Updated: 2020) in reference to USGS Topographic Newburgh North (1957) Quadrangle.

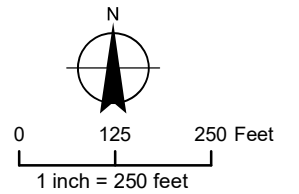
**USGS Site
Location**

FIGURE 1



Scannell Properties

**124 Route 17K
Town of Newburgh
Orange County, New York**



Legend

- Study Area
- Road

- Sources:
1. Study Area: Created by LaBella using information provided by the client based off available GIS tax parcel data.
 2. Basemap: Aerial Orthoimagery (2016) from NYSGIS Clearinghouse.

Site Location

FIGURE 2



124 Route 17K - Wetland Delineation and Habitat Assessment

Town of Newburgh, Orange County – August 30 and September 27, 2021



View along Route 17k.



Buildings and disturbed area along Route 17k.



Open field areas adjacent to the abandoned residence.



Buildings and disturbed area along Route 17k.



124 Route 17K - Wetland Delineation and Habitat Assessment
Town of Newburgh, Orange County – August 30 and September 27, 2021



Open areas within the Study Area.



Trees near the buildings in the southern half of the Study Area.



Open field areas within the Study Area.



Dense forbs in old fields within the Study Area.



124 Route 17K - Wetland Delineation and Habitat Assessment
Town of Newburgh, Orange County – August 30 and September 27, 2021



Heavy forb coverage throughout fields in Study Area.



Open fields found on majority of the Study Area.



Heavy forb coverage throughout fields in Study Area.



Trees interspersed through open areas.



124 Route 17K - Wetland Delineation and Habitat Assessment
Town of Newburgh, Orange County – August 30 and September 27, 2021



Typical view of open areas in the Study Area.



Typical view of open areas in the Study Area.



Typical view of open areas in the Study Area.



Small pockets of forested area.



124 Route 17K - Wetland Delineation and Habitat Assessment
Town of Newburgh, Orange County – August 30 and September 27, 2021



Small pockets of forested area.



View towards the northwest towards development that borders site.



Open areas and debris within the Study Area.



Snags and dying trees (suitable bat roosting habitat).



124 Route 17K - Wetland Delineation and Habitat Assessment

Town of Newburgh, Orange County – August 30 and September 27, 2021



Norway spruce located near the house in southern portion of Study Area.



Mowed edges along field dominated by old field species.



Fields dominated by old field species.



Small pockets of grass interspersed in field otherwise dominated by old field species.



Small pockets of forested areas within the Study Area.



Debris found within the Study Area.



Heavy forb coverage and tall goldenrods found throughout open areas.



Heavy forb coverage and tall goldenrods found throughout open areas.

Table 1. Species observed within the Study Area.

Scientific Name	Common Name
<i>Acer rubrum</i>	red maple
<i>Acer saccharum</i>	sugar maple
<i>Alliaria petiolata</i>	garlic mustard
<i>Ambrosia artemisiifolia</i>	ragweed
<i>Andropogon sp.</i>	bluestem
<i>Asclepias syriaca</i>	milkweed
<i>Cirsium discolor</i>	field thistle
<i>Daucus carota</i>	Queen Anne's ace
<i>Juglans nigra</i>	black walnut
<i>Lotus corniculatus</i>	birds foot trefoil
<i>Pinus strobus</i>	white pine
<i>Pinus sylvestris</i>	Scotch pine
<i>Quercus alba</i>	white oak
<i>Quercus velutina</i>	black oak
<i>Robinia pseudoacacia</i>	black locust
<i>Rosa multiflora</i>	mutliflora rose
<i>Rubus sp.</i>	dewberry
<i>Rubus sp.</i>	blackberry
<i>Solidago gigantea</i>	late goldenrod
<i>Solidago spp.</i>	goldenrods
<i>Solidago squarrosa</i>	stout goldenrod
<i>Toxicodendron radicans</i>	poison ivy
<i>Trifolium pratense</i>	red clover



United States Department of the Interior



FISH AND WILDLIFE SERVICE
New York Ecological Services Field Office
3817 Luker Road
Cortland, NY 13045-9385

Phone: (607) 753-9334 Fax: (607) 753-9699

<http://www.fws.gov/northeast/nyfo/es/section7.htm>

In Reply Refer To:

September 28, 2021

Consultation Code: 05E1NY00-2021-SLI-4330

Event Code: 05E1NY00-2021-E-13671

Project Name: 124 Route 17K Newburgh

Subject: List of threatened and endangered species that may occur in your proposed project location or may be affected by your proposed project

To Whom It May Concern:

The enclosed species list identifies threatened, endangered, proposed and candidate species, as well as proposed and final designated critical habitat, that may occur within the boundary of your proposed project and/or may be affected by your proposed project. The species list fulfills the requirements of the U.S. Fish and Wildlife Service (Service) under section 7(c) of the Endangered Species Act (ESA) of 1973, as amended (16 U.S.C. 1531 *et seq.*). This list can also be used to determine whether listed species may be present for projects without federal agency involvement. New information based on updated surveys, changes in the abundance and distribution of species, changed habitat conditions, or other factors could change this list.

Please feel free to contact us if you need more current information or assistance regarding the potential impacts to federally proposed, listed, and candidate species and federally designated and proposed critical habitat. Please note that under 50 CFR 402.12(e) of the regulations implementing section 7 of the ESA, the accuracy of this species list should be verified after 90 days. This verification can be completed formally or informally as desired. The Service recommends that verification be completed by visiting the ECOS-IPaC site at regular intervals during project planning and implementation for updates to species lists and information. An updated list may be requested through the ECOS-IPaC system by completing the same process used to receive the enclosed list. If listed, proposed, or candidate species were identified as potentially occurring in the project area, coordination with our office is encouraged. Information on the steps involved with assessing potential impacts from projects can be found at: <http://www.fws.gov/northeast/nyfo/es/section7.htm>

Please be aware that bald and golden eagles are protected under the Bald and Golden Eagle Protection Act (16 U.S.C. 668 *et seq.*), and projects affecting these species may require development of an eagle conservation plan (http://www.fws.gov/windenergy/eagle_guidance.html). Additionally, wind energy projects should follow the Services wind

energy guidelines (<http://www.fws.gov/windenergy/>) for minimizing impacts to migratory birds and bats.

Guidance for minimizing impacts to migratory birds for projects including communications towers (e.g., cellular, digital television, radio, and emergency broadcast) can be found at: <http://www.fws.gov/migratorybirds/CurrentBirdIssues/Hazards/towers/towers.htm>; <http://www.towerkill.com>; and <http://www.fws.gov/migratorybirds/CurrentBirdIssues/Hazards/towers/comtow.html>.

We appreciate your concern for threatened and endangered species. The Service encourages Federal agencies to include conservation of threatened and endangered species into their project planning to further the purposes of the ESA. Please include the Consultation Tracking Number in the header of this letter with any request for consultation or correspondence about your project that you submit to our office.

Attachment(s):

- Official Species List

Official Species List

This list is provided pursuant to Section 7 of the Endangered Species Act, and fulfills the requirement for Federal agencies to "request of the Secretary of the Interior information whether any species which is listed or proposed to be listed may be present in the area of a proposed action".

This species list is provided by:

New York Ecological Services Field Office

3817 Luker Road

Cortland, NY 13045-9385

(607) 753-9334

Project Summary

Consultation Code: 05E1NY00-2021-SLI-4330

Event Code: Some(05E1NY00-2021-E-13671)

Project Name: 124 Route 17K Newburgh

Project Type: DEVELOPMENT

Project Description: Proposed future development on the parcel.

Project Location:

Approximate location of the project can be viewed in Google Maps: <https://www.google.com/maps/@41.5089308,-74.08393631537558,14z>



Counties: Orange County, New York

Endangered Species Act Species

There is a total of 4 threatened, endangered, or candidate species on this species list.

Species on this list should be considered in an effects analysis for your project and could include species that exist in another geographic area. For example, certain fish may appear on the species list because a project could affect downstream species.

IPaC does not display listed species or critical habitats under the sole jurisdiction of NOAA Fisheries¹, as USFWS does not have the authority to speak on behalf of NOAA and the Department of Commerce.

See the "Critical habitats" section below for those critical habitats that lie wholly or partially within your project area under this office's jurisdiction. Please contact the designated FWS office if you have questions.

1. [NOAA Fisheries](#), also known as the National Marine Fisheries Service (NMFS), is an office of the National Oceanic and Atmospheric Administration within the Department of Commerce.

Mammals

NAME	STATUS
Indiana Bat <i>Myotis sodalis</i> There is final critical habitat for this species. The location of the critical habitat is not available. Species profile: https://ecos.fws.gov/ecp/species/5949	Endangered
Northern Long-eared Bat <i>Myotis septentrionalis</i> No critical habitat has been designated for this species. Species profile: https://ecos.fws.gov/ecp/species/9045	Threatened

Insects

NAME	STATUS
Monarch Butterfly <i>Danaus plexippus</i> No critical habitat has been designated for this species. Species profile: https://ecos.fws.gov/ecp/species/9743	Candidate

Flowering Plants

NAME	STATUS
Small Whorled Pogonia <i>Isotria medeoloides</i> Population: No critical habitat has been designated for this species. Species profile: https://ecos.fws.gov/ecp/species/1890	Threatened

Critical habitats

THERE ARE NO CRITICAL HABITATS WITHIN YOUR PROJECT AREA UNDER THIS OFFICE'S JURISDICTION.



United States Department of the Interior



FISH AND WILDLIFE SERVICE
New York Ecological Services Field Office
3817 Luker Road
Cortland, NY 13045-9385

Phone: (607) 753-9334 Fax: (607) 753-9699

<http://www.fws.gov/northeast/nyfo/es/section7.htm>

IPaC Record Locator: 246-106096870

September 28, 2021

Subject: Consistency letter for the '124 Route 17K Newburgh' project indicating that any take of the northern long-eared bat that may occur as a result of the Action is not prohibited under the ESA Section 4(d) rule adopted for this species at 50 CFR §17.40(o).

Dear Meredith Ellis:

The U.S. Fish and Wildlife Service (Service) received on September 28, 2021 your effects determination for the '124 Route 17K Newburgh' (the Action) using the northern long-eared bat (*Myotis septentrionalis*) key within the Information for Planning and Consultation (IPaC) system. You indicated that no Federal agencies are involved in funding or authorizing this Action. This IPaC key assists users in determining whether a non-Federal action may cause “take”^[1] of the northern long-eared bat that is prohibited under the Endangered Species Act of 1973 (ESA) (87 Stat.884, as amended; 16 U.S.C. 1531 et seq.).

Based upon your IPaC submission, any take of the northern long-eared bat that may occur as a result of the Action is not prohibited under the ESA Section 4(d) rule adopted for this species at 50 CFR §17.40(o). Unless the Service advises you within 30 days of the date of this letter that your IPaC-assisted determination was incorrect, this letter verifies that the Action is not likely to result in unauthorized take of the northern long-eared bat.

Please report to our office any changes to the information about the Action that you entered into IPaC, the results of any bat surveys conducted in the Action area, and any dead, injured, or sick northern long-eared bats that are found during Action implementation.

If your Action proceeds as described and no additional information about the Action’s effects on species protected under the ESA becomes available, no further coordination with the Service is required with respect to the northern long-eared bat.

The IPaC-assisted determination for the northern long-eared bat **does not** apply to the following ESA-protected species that also may occur in your Action area:

- Indiana Bat *Myotis sodalis* Endangered
- Monarch Butterfly *Danaus plexippus* Candidate

- Small Whorled Pogonia *Isotria medeoloides* Threatened

You may coordinate with our Office to determine whether the Action may cause prohibited take of the animal species listed above.

[1]Take means to harass, harm, pursue, hunt, shoot, wound, kill, trap, capture, or collect, or to attempt to engage in any such conduct [ESA Section 3(19)].

Action Description

You provided to IPaC the following name and description for the subject Action.

1. Name

124 Route 17K Newburgh

2. Description

The following description was provided for the project '124 Route 17K Newburgh':

Proposed future development on the parcel.

Approximate location of the project can be viewed in Google Maps: <https://www.google.com/maps/@41.5089308,-74.08393631537558,14z>



Determination Key Result

This non-Federal Action may affect the northern long-eared bat; however, any take of this species that may occur incidental to this Action is not prohibited under the final 4(d) rule at 50 CFR §17.40(o).

Determination Key Description: Northern Long-eared Bat 4(d) Rule

This key was last updated in IPaC on **May 15, 2017**. Keys are subject to periodic revision.

This key is intended for actions that may affect the threatened northern long-eared bat.

The purpose of the key for non-Federal actions is to assist determinations as to whether proposed actions are excepted from take prohibitions under the northern long-eared bat 4(d) rule.

If a non-Federal action may cause prohibited take of northern long-eared bats or other ESA-listed animal species, we recommend that you coordinate with the Service.

Determination Key Result

Based upon your IPaC submission, any take of the northern long-eared bat that may occur as a result of the Action is not prohibited under the ESA Section 4(d) rule adopted for this species at 50 CFR §17.40(o).

Qualification Interview

1. Is the action authorized, funded, or being carried out by a Federal agency?

No

2. Will your activity purposefully **Take** northern long-eared bats?

No

3. [Semantic] Is the project action area located wholly outside the White-nose Syndrome Zone?

Automatically answered

No

4. Have you contacted the appropriate agency to determine if your project is near a known hibernaculum or maternity roost tree?

Location information for northern long-eared bat hibernacula is generally kept in state Natural Heritage Inventory databases – the availability of this data varies state-by-state. Many states provide online access to their data, either directly by providing maps or by providing the opportunity to make a data request. In some cases, to protect those resources, access to the information may be limited. A web page with links to state Natural Heritage Inventory databases and other sources of information on the locations of northern long-eared bat roost trees and hibernacula is available at www.fws.gov/midwest/endangered/mammals/nleb/nhisites.html.

Yes

5. Will the action affect a cave or mine where northern long-eared bats are known to hibernate (i.e., hibernaculum) or could it alter the entrance or the environment (physical or other alteration) of a hibernaculum?

No

6. Will the action involve Tree Removal?

Yes

7. Will the action only remove hazardous trees for the protection of human life or property?

No

8. Will the action remove trees within 0.25 miles of a known northern long-eared bat hibernaculum at any time of year?

No

9. Will the action remove a known occupied northern long-eared bat maternity roost tree or any trees within 150 feet of a known occupied maternity roost tree from June 1 through July 31?

No

Project Questionnaire

If the project includes forest conversion, report the appropriate acreages below. Otherwise, type '0' in questions 1-3.

1. Estimated total acres of forest conversion:

3

2. If known, estimated acres of forest conversion from April 1 to October 31

0

3. If known, estimated acres of forest conversion from June 1 to July 31

0

If the project includes timber harvest, report the appropriate acreages below. Otherwise, type '0' in questions 4-6.

4. Estimated total acres of timber harvest

0

5. If known, estimated acres of timber harvest from April 1 to October 31

0

6. If known, estimated acres of timber harvest from June 1 to July 31

0

If the project includes prescribed fire, report the appropriate acreages below. Otherwise, type '0' in questions 7-9.

7. Estimated total acres of prescribed fire

0

8. If known, estimated acres of prescribed fire from April 1 to October 31

0

9. If known, estimated acres of prescribed fire from June 1 to July 31

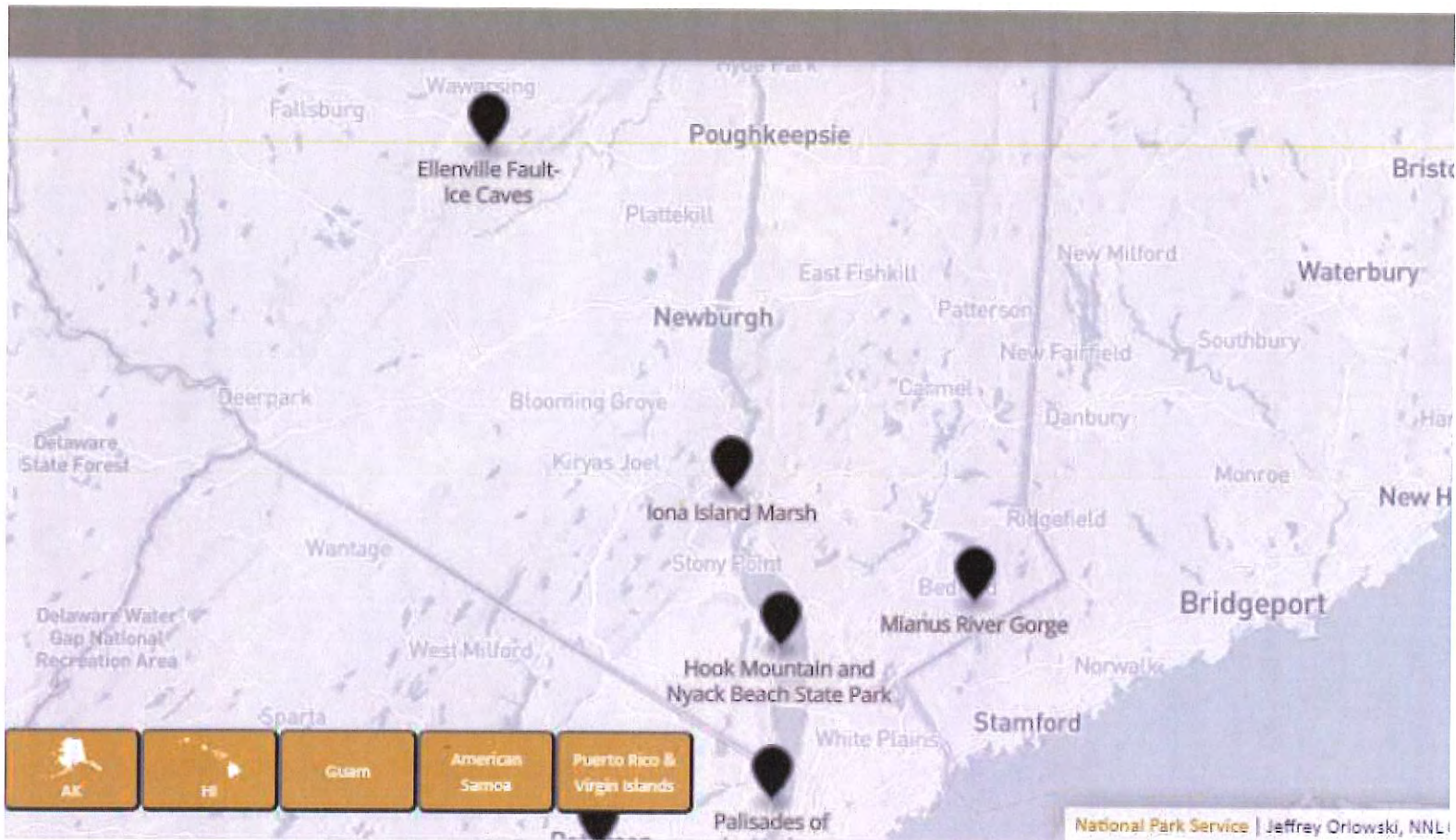
0

If the project includes new wind turbines, report the megawatts of wind capacity below. Otherwise, type '0' in question 10.

10. What is the estimated wind capacity (in megawatts) of the new turbine(s)?

0

Natural Landmarks



Mark Willson

From: Ellis, Meredith <MEllis@LaBellaPC.com>
Sent: Thursday, January 20, 2022 3:11 PM
To: Mark Willson
Cc: Zachary Zweifler
Subject: FW: [Ext] RE: NYSDEC Species Coordination- Project Review for Route 17K Town of Newburgh, Orange County NY
Attachments: 2021-11-30 Preliminary Site Plans.pdf

Hi Mark,

Please see the below email from Lisa Masi at NYSDEC, with concurrence on our findings. Please let me know if you have any questions.

Thank you!

Meredith

Meredith Ellis, CE, WPIT

LaBella Associates | Permitting & Compliance Manager

518-903-8386 direct
518-439-8235 office
518-791-1106 cell

From: Masi, Lisa M (DEC) <lisa.masi@dec.ny.gov>
Sent: Thursday, January 20, 2022 2:36 PM
To: Ellis, Meredith <MEllis@LaBellaPC.com>
Cc: Booth-Binczik, Susan D (DEC) <Susan.Booth-Binczik@dec.ny.gov>
Subject: RE: [Ext] RE: NYSDEC Species Coordination- Project Review for Route 17K Town of Newburgh, Orange County NY

Hello Meredith,
I apologize for the delay in response on your request.

Region 3 Wildlife staff have reviewed the project information provided for the above referenced project, Newburgh Commerce Center located at 124 Route 17K in Newburgh, Orange County, NY, tax parcel 95-1-58. According to the submitted materials, the project consists of development of a commercial facility on a 15 acre property. The project proposes to use the time of year restriction on tree removal to avoid impacts to Indiana bats when cutting ~5.3 acres (145) trees. Project plans (plan sheet CD-101 attached) include plan notes with the appropriate time of year restriction.

Based on this submitted information, the Department has determined that the proposed activity is not likely to result in the incidental taking of this listed species and an Article 11 Endangered and Threatened Species Incidental Take Permit is not required. Previous review covered Upland Sandpiper and determined, based on location and habitat, that the species will not be impacted by the project.

If significant modifications are proposed to the above referenced scope of work, please contact this office for additional review.

This determination will remain valid for one year. If you have any comments or questions, please feel free to contact me at lisa.masi@dec.ny.gov, or 845-256-2257.

This letter does not cover any other Department Jurisdictions such as Article 15 stream crossing permits or Article 24 Wetland permits. For additional information on other Department Jurisdictions, please reach out to our Regional Permits Administrator or Regional Program staff in the appropriate office with specific questions related to those jurisdictions.

Lisa

Lisa Masi

Senior Wildlife Biologist, Division of Fish and Wildlife

New York State Department of Environmental Conservation

21 South Putt Corners Road, New Paltz, NY 12561

P: (845) 256-2257 | F: (845) 255-4659 | lisa.masi@dec.ny.gov

www.dec.ny.gov |  | 

From: Ellis, Meredith <MEllis@LaBellaPC.com>

Sent: Wednesday, January 19, 2022 2:52 PM

To: Masi, Lisa M (DEC) <lisa.masi@dec.ny.gov>

Cc: Booth-Binczik, Susan D (DEC) <Susan.Booth-Binczik@dec.ny.gov>

Subject: RE: [Ext] RE: NYSDEC Species Coordination- Project Review for Route 17K Town of Newburgh, Orange County NY

ATTENTION: This email came from an external source. Do not open attachments or click on links from unknown senders or unexpected emails.

Good afternoon Lisa,

I wanted to follow up with you regarding your review for this project. Please let me know if you have any questions.

Thank you!

Meredith

Meredith Ellis, CE, WPIT

LaBella Associates | Permitting & Compliance Manager

518-903-8386 direct
518-439-8235 office
518-791-1106 cell

From: Ellis, Meredith

Sent: Wednesday, January 5, 2022 9:25 AM

To: 'Masi, Lisa M (DEC)' <lisa.masi@dec.ny.gov>

Cc: 'Booth-Binczik, Susan D (DEC)' <Susan.Booth-Binczik@dec.ny.gov>

Subject: RE: [Ext] RE: NYSDEC Species Coordination- Project Review for Route 17K Town of Newburgh, Orange County NY

Good morning Lisa,

Thank you again for your review and comments. I attached the preliminary site plans for the site. Please refer to Sheet CD-101 which includes more specific information on tree clearing proposed for the site. Please also see the note in the top right that indicates that tree clearing will be completed during the appropriate seasonal window in the winter to avoid impacts to the Indiana bat. While tree clearing will be across roughly 5.3 acres, please note that the trees are sparse through this area and overall will involve the removal of 145 trees.

Please let us know if you have any other questions or need any additional information for your review.

Best,

Meredith

Meredith Ellis, CE, WPIT

LaBella Associates | Permitting & Compliance Manager

518-903-8386 direct

518-439-8235 office

518-791-1106 cell

From: Ellis, Meredith

Sent: Wednesday, December 15, 2021 8:07 PM

To: 'Masi, Lisa M (DEC)' <lisa.masi@dec.ny.gov>

Cc: Booth-Binczik, Susan D (DEC) <Susan.Booth-Binczik@dec.ny.gov>

Subject: RE: [Ext] RE: NYSDEC Species Coordination- Project Review for Route 17K Town of Newburgh, Orange County NY

Good evening Lisa,

Thank you for your review and comments. I'll coordinate with the project applicant and get back to you with additional information.

Best,

Meredith

Meredith Ellis, CE, WPIT

LaBella Associates | Permitting & Compliance Manager

518-903-8386 direct

518-439-8235 office

518-791-1106 cell

From: Masi, Lisa M (DEC) [<mailto:lisa.masi@dec.ny.gov>]

Sent: Wednesday, December 15, 2021 3:41 PM

To: Ellis, Meredith <MEllis@LaBellaPC.com>

Cc: Booth-Binczik, Susan D (DEC) <Susan.Booth-Binczik@dec.ny.gov>

Subject: [Ext] RE: NYSDEC Species Coordination- Project Review for Route 17K Town of Newburgh, Orange County NY

Hello Meredith,

I apologize for the delay in review of this request. While I can concur with the general findings of your report related to habitat and protective measure for the two state listed species found on or near the site, without any details about the proposed project, or site plans with appropriate plan notes applied, we can not provide a formal determination on need for an endangered or threatened species permit at this time. Please provide additional project detail for our review.

Detailed Species comments:

Indiana bat:

Indiana bats are found within 2.5 miles of the project location. Tree removal associated with this project should occur within the appropriate time of the year work window, October 1 through March 31, to avoid direct impacts to individuals and the need for an Article 11 take permit. A time of year restriction on tree removal is mentioned in the report, but not provided as plan notes on project plans. The report mentioned 5.3 acres of tree removal on the 15 acre property, but no project specifics are provided. If more than 10 acres of tree removal is required, a review of impacts to habitat including an analysis of change in percent forest cover and indirect impacts to the species related to noise, lighting, dust, chemical use, etc. as specified in the attached USFWS Indiana Bat fact sheet is needed for this site. If the impacts to habitat or indirect impacts to the species are adverse, or impair and essential behavior, an Article 11 permit would be needed.

Upland Sandpiper:

Upland Sandpiper records are found near the project site. Based on the size of the project location (15 acres) and the information provided on habitat, this area is not likely to be habitat for this species. Based on the location and distance to the documented records (on Stewart Airport), the project is not likely to impact the species.

In order for the Department to make a Determination on take and the need for Article 11 Part 182 permitting, please respond to this email with additional project information, including any project plans, species-specific surveys, impact assessments, and proposed take avoidance measures. Please also include any applicable species conservation measures as project plan notes.

If you have any questions, please contact me.

Please note a project sponsor may not commence site preparation, including tree clearing, until the provisions of SEQRA are complied with and all necessary permits issued for the proposed project.

Please note that the absence of data does not necessarily mean that rare or other state-listed species, natural communities or other significant habitats do not exist on or adjacent to the proposed site. Rather, our files currently do not contain information which indicates their presence. For most sites, comprehensive field surveys have not been conducted. We cannot provide a definitive statement on the presence or absence of all rare or state-listed species or significant natural communities. Depending on the nature of the project and the conditions at the project site, further information from on-site surveys or other sources may be required to fully assess impacts on biological resources.

Thank you,
Lisa

From: Ellis, Meredith <MEllis@LaBellaPC.com>

Sent: Wednesday, November 3, 2021 3:48 PM

To: dec.sm.Wildlife.R3 <Wildlife.R3@dec.ny.gov>

Subject: NYSDEC Species Coordination- Project Review for Route 17K Town of Newburgh, Orange County NY

ATTENTION: This email came from an external source. Do not open attachments or click on links from unknown senders or unexpected emails.

Good afternoon,

LaBella has been retained by Scannell Properties to initiate coordination with NYSDEC for a project site located in the Town of Newburgh, Orange County, New York. Scannell plans to develop the property, and LaBella completed a habitat assessment for species flagged for the site.

The habitat assessment report prepared for the Study Area is attached, along with mapping and photographs of the site. We are requesting NYSDEC to please review and provide any comments on concurrence of our findings. Please let me know if you need any additional information or if you have any questions.

Thank you for your time and review,

Meredith

Meredith Ellis, CE, WPIT

LaBella Associates | Permitting & Compliance Manager



518-903-8386 **direct**

518-439-8235 **office**

518-791-1106 **cell**

4 British American Boulevard

Latham, NY 12110

labellapc.com

CAUTION: This email originated from outside the LaBella organization. Do not click links or open attachments unless you recognize the sender and know the content is safe.



United States Department of the Interior

FISH AND WILDLIFE SERVICE
3817 Luker Road
Cortland, New York 13045



November 23, 2021

Ms. Meredith Ellis, CE, WPIT
Environmental Manager
LaBella Associates
4 British American Blvd.
Latham, NY 12110

Dear Ms. McCormick:

This letter responds to your November 4, 2021, letter requesting U.S. Fish and Wildlife Service (Service) review of the proposed development located at 124 New York State Route 17K in the Town of Newburgh, Orange County, New York. The proposed project consists of the construction of a 132,000 square foot commercial building within a 14.15-acre parcel.

We appreciate the opportunity to provide the following comments pertaining to threatened or endangered species under our jurisdiction pursuant to the Endangered Species Act (ESA) (87 Stat. 884, as amended; 16 U.S.C. 1531 *et seq.*). We understand that there is no federal nexus (*i.e.*, funding, permitting) associated with this and no wetlands have been identified within the project area.

LaBella Associates has determined that the proposed project will have no adverse impact on the federally listed Indiana bat (*Myotis sodalis*; Endangered). The Service agrees that “take”¹ of this species is not reasonably certain to occur given the description of the proposed tree removal, landscape setting, and conservation measures (*e.g.*, conducting tree removal between November 1 and March 31, when bats are in hibernation).

LaBella Associates also determined that the proposed project will have no adverse impact on the federally listed small-whorled pogonia (*Isotria medeoloides*; Threatened) given that no suitable habitat is present within the proposed project area for this species. The Service agrees that take of this species is not reasonably certain to occur.

The project is also within the range of the federally listed northern long-eared bat (*Myotis septentrionalis*; Threatened). Given the project description and location (no known roosts within 150 feet or hibernacula within 0.25 mile) of the proposed project, any take of northern long-

¹ Take is defined in section 3 of the ESA as harass, harm, pursue, hunt, shoot, wound, kill, trap, capture, or collect or to attempt to engage in any such conduct.

eared bats that may occur incidental to this project is not prohibited under the final 4(d) rule per the Service's verification letter dated September 28, 2021.

No further coordination with the Service is required pursuant to the ESA for this project. Should project plans change, or if additional information on listed or proposed species or critical habitat becomes available, this determination may be reconsidered. The most recent compilation of federally listed and proposed endangered and threatened species in New York is available for your information. Until the proposed project is complete, we recommend that you check our website regularly to ensure that listed species presence/absence information for the proposed project is current.*

This letter does not exempt the project proponent from obtaining approvals or permits that may be required by State or Federal agencies. Further, this letter does not convey any authorization for take under the ESA or any other authorities. Any new information regarding the proposed project and its potential to impact listed species should be coordinated with both this office and with the New York State Department of Environmental Conservation, New Paltz Office.

Thank you for coordinating with us. If you require additional information or assistance, please contact Noelle Rayman-Metcalf at noelle_rayman@fws.gov. Future correspondence with us on this project should reference project file 21TA4330.

Sincerely,
DAVID

STILWELL

David A. Stilwell
Field Supervisor

Digitally signed by
DAVID STILWELL
Date: 2021.11.29
13:16:03 -05'00'

*Additional information referred to above may be found on our website at:
<http://www.fws.gov/northeast/nyfo/es/section7.htm>

cc: NYSDEC, New Paltz, NY (Attn: Env. Permits)

APPENDIX 9

Phase I Environmental Site Assessment

Location:

124 Route 17K
Newburgh, New York 12550

Prepared for:

Scannell Properties
294 Grove Lane East, Suite 140
Wayzata, Minnesota 55391

LaBella Project No. 2213006

September 30, 2021




Table of Contents

1.0	Executive Summary	1
1.1	Report Findings	1
1.2	Additional Findings	1
1.3	Conclusions	1
1.4	Data Failures and Data Gaps	1
2.0	Introduction	2
2.1	Purpose	2
2.2	Scope of Work	3
3.0	Site Description	5
3.1	Site Location and Description	5
3.2	Current Use of the Adjacent Properties	7
4.0	User Provided information	7
4.1	Reason for Performing Phase I ESA	9
5.0	Records Review	9
5.1	Regulatory Report Summary	9
5.2	Additional Environmental Record Sources	20
5.3	Historical Resources Reviewed	20
6.0	Site Reconnaissance	24
6.1	Interior and Exterior Observations	25
7.0	Interviews	26
7.1	Site Representative	26
7.2	Local Government Official	26
7.3	Tribal Records	26
7.4	New York State Department of Environmental Conservation	26
7.5	Orange County Department of Health	27
8.0	Assumptions, Limitations, Terms and Reliance	27
8.1	Significant Assumptions	27
8.2	Limitations and Exceptions of Assessment	27
8.3	Special Terms and Conditions	28
8.4	User Reliance	28
8.5	Subsurface Risks/Unanticipated Hazardous Materials	28
9.0	Additional Services	29
10.0	Signatures of Environmental Professionals	29
11.0	References	30

Table of Appendices

Figures

Photographs

Appendix 1 Regulatory Records

Appendix 2 Historical information

Appendix 3 Aerial Photographs

Appendix 4 Site Reconnaissance Worksheet

Appendix 5 Site Representative Interview

Appendix 6 FOIL and Real Property Information

Appendix 7 User Interview

Appendix 8 Previous Reports

Appendix 9 Additional Services

Appendix 10 Qualifications



LaBella Associates, D.P.C. (LaBella) has been contracted by Scannell Properties to perform an All Appropriate Inquiry (AAI) Phase I Environmental Site Assessment (ESA) report for 124 Route 17K, Town of Newburgh, Orange County, New York, 12550, (Tax ID #: 95-1-58) hereinafter referred to as the “Site”.

The findings of this report are based upon a preliminary assessment of the condition of the Site within the Scope of Work and objective described below as of the date of our Site observations and documentation review. This assessment was prepared according to the American Society for Testing and Materials (ASTM) Standard Practice E1527-13 to satisfy the due diligence requirements set for Scannell Properties. The information contained in this report is considered privileged and confidential and is intended solely for the use of Scannell Properties, as it applies to the Site.

1.0 EXECUTIVE SUMMARY

1.1 Report Findings

Based on the results of this assessment, no apparent Recognized Environmental Conditions (RECs) have been identified in association with the Site at this time.

1.2 Additional Findings

Based on the results of this assessment, no apparent Historical Recognized Environmental Conditions (HRECs), Controlled Recognized Environmental Conditions (CRECs), or de minimis conditions (or business environmental risks) have been identified in association with the Site at this time.

1.3 Conclusions

Based on the findings of this assessment, no further investigation appears warranted at this time.

1.4 Data Failures and Data Gaps

1.4.1 Data Failures

ASTM E1527-13 defines a data failure as a failure to achieve the historical research objectives of AAI even after reviewing the standard historical sources that are reasonably ascertainable and likely to be useful. Specifically, the historical research objectives include identifying all obvious uses of the Site from the present, back to the Site’s first developed use, or back to 1940, whichever is earlier. A data failure was encountered within the scope of this assessment. Specifically, historical uses of the Site were identified back to 1903. Historical sources in five year increments back to 1903 were not available. The lack of identification of the Site prior to its first developed use does not appear to



represent a significant data failure based on the use of the Site and surrounding areas in the late 1800s as primarily residential in nature.

1.4.2 Data Gaps

ASTM E1527-13 defines a data gap as a lack of or an inability to obtain information required by this practice despite *good faith* efforts by the *Environmental Professional* to gather such information. Data gaps may result from incompleteness in any of the activities required by this practice, including, but not limited to site reconnaissance, interviews, data failure, or lack of a User Questionnaire. Data gaps were encountered within the Scope of Work of this assessment. The first data gap includes the data failure discussed above. This data gap does not appear significant. The second data gap includes the lack of complete Freedom of Information Law (FOIL) response from the Town of Newburgh Orange County Department of Health. The receipt of relevant environmental information as a result of FOIL requests has the ability to change the Findings and Conclusions of this report. However, it should be noted that the review of standard State and Federal regulatory database listings during the course of this Phase I ESA did not identify environmental concerns relative to the Site.

2.0 INTRODUCTION

2.1 Purpose

This investigation was requested to identify, to the extent feasible, Recognized Environmental Conditions in connection with the Site, including the identification of conditions indicative of releases and threatened releases of hazardous substances on, or in the vicinity of, the Site. This AAI Phase I ESA report was conducted in general conformance with the Scope and Limitations of ASTM Standard Practice E1527-13.

The performance of ASTM Standard Practice E1527-13 is intended to reduce, but not eliminate, uncertainty regarding the potential for RECs (defined below) and the potential liability for contamination to be present in connection with the Site recognizing reasonable limits of time and cost. It is also intended to add protection from Comprehensive Environmental Response Compensation and Liability Act (CERCLA) liability for innocent landowner defense, bona fide prospective purchaser, contiguous property owners and grantors who meet certain statutory requirements.

The objective of this AAI Phase I ESA was to determine the following, using our professional judgment, by means of the Scope of Work hereafter described.

1. A general description of the Site.
2. The current and historical use of the Site and adjacent properties.
3. Whether RECs exist or have the potential to exist at the Site.



4. Whether Site conditions suggest further evaluation based on the presence or probable presence of such RECs.
5. Provide information which may assist Scannell Properties in evaluating the fair market value of the Site.

The term “Recognized Environmental Condition” is defined by ASTM as the presence or likely presence of any hazardous substances (as currently defined by the CERCLA including pollutants and contaminants) or petroleum products (excluded from the definition of hazardous substance and controlled substances; or the presence of petroleum products as defined by the Resource Conservation and Recovery Act, the Oil Pollution Act of 1990, and the Clean Water Act) in, on, or at a property due to release to the environment, under conditions indicative of a release to the environment, or under conditions that pose a material threat of a future release to the environment.

The term “Historical Recognized Environmental Condition” is defined by ASTM as a past release of any hazardous substance or petroleum product that has occurred in connection with the property and has been addressed to the satisfaction of the applicable regulatory authority or meeting unrestricted use criteria established by a regulatory authority, without subjecting the property to any required controls.

The term “Controlled Recognized Environmental Condition” is defined by ASTM as resulting from a past release of hazardous substances or petroleum products that has been addressed to the satisfaction of the applicable regulatory authority, with hazardous substances or petroleum products allowed to remain in place subject to the implementation of required controls.

The term “REC” is not intended to include “de minimis” conditions, which generally do not present a threat to human health or the environment and that generally would not be the subject of an enforcement action if brought to the attention of appropriate governmental agencies. Conditions determined to be de minimis conditions are not RECs or CRECs.

The term “data gap” means lack or inability to obtain information required by the standards and practices as defined in ASTM Standard Practice E1527-13 despite good faith efforts by the Environmental Professional and Environmental Analyst.

The term “Environmental Professional” is defined by ASTM as a person who possesses sufficient specific education, training, and experience necessary to exercise professional judgement to develop opinions and conclusions regarding conditions indicative of releases or threatened releases on, at, in, or to a property, sufficient to meet the objectives and performance factors defined in the ASTM Standard Practice E1527-13 and §312.20 of 40 CFR §312.

2.2 Scope of Work

The major components of an AAI Phase I ESA report in conformance with ASTM Standard Practice E1527-13 include a visual inspection of the Site and adjacent properties; interviews and review of



documents from past and present owners, occupants, managers, representatives and neighbors to the extent necessary; interviews with tribal and local government agency representatives; review of tribal, local, and state records relative to the Site; and a review of tribal, local, state, and federal standard environmental record sources relative to the Site. The findings and conclusions presented in this report are based on information gathered and limitations set forth in this report.

The Scope of Work performed in this assessment is limited to the areas described as follows:

1. Interview with Mr. Russell Altman, Owner, to evaluate for potential environmental contamination to be present at the Site. Mr. Altman has reportedly been associated with the Site for approximately 14 years.
2. Interviews with and/or record reviews of each of the following to obtain information directly regarding environmental concerns at, or in the immediate vicinity of, the Site, which is available directly by file or through general knowledge of the individual being interviewed. Information sources include:
 - a. United States Environmental Protection Agency (USEPA)
 - b. New York State Department of Environmental Conservation (NYSDEC), Region 3
 - c. Orange County Department of Health (OCDOH)
 - d. Orange County online resources
 - e. Newburgh municipal offices
3. Review of the following federal, state, and local environmental records and databases to aid in the identification of conditions at or related to the Site and properties adjacent to, or in the immediate vicinity of, the Site, including:
 - a. USEPA National Priority List (NPL) – 1.0 mile
 - b. USEPA Delisted NPL – 0.5 mile
 - c. USEPA Superfund Enterprise Management System (SEMS) and SEMS Archived Sites – 0.5 mile
 - d. USEPA Comprehensive Environmental Response, Compensation, and Liability Information System (CERCLIS) – 0.5 mile
 - e. USEPA CERCLIS No Further Remedial Action Planned (NFRAP) – 0.5 mile
 - f. USEPA Resource Conservation and Recovery Act (RCRA) Corrective Action Sites (CORRACTS) – 1.0 mile
 - g. USEPA RCRA non-CORRACTS Treatment, Storage, and Disposal Facility List (TSD) Facilities – 0.5 mile
 - h. USEPA RCRA Large Quantity Generator (LQG), Small Quantity Generator (SQG), and Very Small Quantity Generator (VSQG) Listings – Site and adjacent properties
 - i. National Response Center (NRC) Emergency Response and Notification System Listing (ERNS) – Site only
 - j. Federal, state, and local Institutional Controls/Engineering Controls and Land Use Restrictions – Site only
 - k. NYSDEC Registry of Inactive Hazardous Waste Disposal Sites (SHWS) (state equivalent of NPL Sites) – 1.0 mile



- l. NYSDEC Registry of Brownfield Cleanup Program (BROWNFIELDS), Voluntary Cleanup Program (VCP), Environmental Restoration Program (ERP) Sites – 0.5 miles
 - m. NYSDEC Hazardous Substance Waste Disposal Sites (HSWDS) (state equivalent of SEMS Sites) – 0.5 mile
 - n. NYSDEC Solid Waste Facilities and Landfills (SWF/LF) – 0.5 mile
 - o. NYSDEC Inventory of Hazardous Substance Waste Disposal Sites – 0.5 mile
 - p. NYSDEC Listing of Spills and Leaking Storage Tanks (LST) – 0.5 miles
 - q. NYSDEC Listing of Registered Petroleum Bulk Storage Facilities (PBS), Chemical Bulk Storage Facilities (CBS), and Major Oil Storage Facilities (MOSF) – Site and adjacent properties
 - r. United States Geological Survey (USGS) Topographic Quadrangles Map Cornwall-on-Hudson and Newburgh, New York
 - s. United States Department of Agriculture (USDA) Orange County Soil Survey obtained from the Natural Resource Conservation Service (NRCS) website
 - t. Property survey map
 - u. Sanborn Fire Insurance maps
 - v. Aerial photographs of the area
 - w. Historical topographic maps
 - x. Local street directories
4. Site visit on September 16, 2021 by Sierra Vaverchak of LaBella to photograph the Site and to visually identify areas of concern as defined in the agreement.
 5. Completion of LaBella's AAI Phase I ESA Site Reconnaissance Report.
 6. Completion of a User Questionnaire by Mr. Zachary Zweifler, of Scannell Properties.

3.0 SITE DESCRIPTION

The Site consists of one tax parcel (Tax ID #: 95-1-58) totaling 14.90 acres and is located north of Route 17K/Newburgh Cocheton Turnpike. The Site is developed with one single-story 2,095 square foot residential structure (Site Building 1) and one single-story 484 square foot outbuilding (Site Building 2) that were constructed in 1947 and are currently vacant. The exterior of the Site includes maintained landscaped areas and an asphalt-paved driveway. In addition, the north portion of the Site consists of undeveloped fallow land. The Site is located in an urban area; surrounding properties include commercial, residential, and undeveloped land.

3.1 Site Location and Description

The parcel that comprises the Site is outlined in the table below. Property boundaries for the purpose of this assessment were obtained from the Orange County GIS website. A map depicting the tax parcel that comprises the Site is located in the [Figures Appendix](#) of this report.



Property Summary

Property Acreage (approximate):	14.90
Tax ID:	95-1-58
Present Ownership:	Red Oak SOS, LLC
Property Use Code:	210 - One family year-round residence
Current Site Use:	Vacant
Public Thoroughfares and Access/Egress:	North of Route 17k/Newburgh Cocheton Turnpike
Exterior Areas:	Asphalt-paved parking areas and fallow land

Site Vicinity Characteristics

Surrounding Areas	Suburban
Topography	Slightly sloping to the south
Nearest Water Body	Quassaic Creek and tributaries located approximately 700 feet east of the Site
Apparent Groundwater Flow	East southeast
Soil Characteristics	Alden silt loam, very poorly drained. These soils have moderately high runoff potential when drained and high runoff potential when undrained. Bath-Nassau channery silt loams, 3 to 8 percent slopes, well drained. Soils in this group have moderately high runoff potential when thoroughly wet. Water transmission through the soil is somewhat restricted. Mardin gravelly silt loam, 3 to 8 percent slopes, moderately well drained. Soils in this group have high runoff potential when thoroughly wet. Water movement through the soil is restricted or very restricted.

Refer to [Figure 1](#) for a copy of the Site Location Map. A copy of the soil map is included in the Environmental Risk Information Services (ERIS) Physical Setting Report (PSR) included in [Appendix 6](#). Groundwater flow was determined based on interpretation of the USGS topographic map.

Building Summary

Building Name:	Residential dwelling	Garage
Square Footage	2,095	484
Foundation Type:	Concrete	Concrete
Number of Stories:	One	One



Construction Date:	1947	1947
Current Use:	Vacant	Vacant
Hereinafter referred to as:	Site Building 1	Site Building 2

Utilities

Heating Source:	Fuel oil stored in an aboveground storage tank (AST)
Potable Water Source:	Private well
Sanitary Wastewater Disposal:	Private septic system
Non-Sanitary Wastewater Disposal:	Not applicable

3.2 Current Use of the Adjacent Properties

Direction	Occupant (address)
North	NFI Warehouse (800 Corporate Blvd) Trucking distribution facility (1000 Corporate Blvd)
East	Residential (122 Route 17K)
South	Stewart Air National Guard (173 McGuire Way)
West	Residential (126-130 Route 17K)

Refer to [Section 5.1.3](#) for additional information regarding the north and south adjacent properties.

4.0 USER PROVIDED INFORMATION

In accordance with the ASTM E1527-13, a “User” is defined as the party seeking to complete an environmental site assessment of the property. If the user is aware of any specialized knowledge or experience that is material to RECs in connection with the Site, it is the user's responsibility to communicate any information based on such specialized knowledge or experience to the Environmental Professional. The User Questionnaire was completed by Mark Wilson, of Scannell Properties. A copy of the User Questionnaire is included in [Appendix 7](#).



ASTM Standard Practice E1527-13 User Questionnaire Questions	Reported by User
Land Title Records	
Are land title records available for review?	Land title records were provided to LaBella for review (refer to Section 5.3.6 for additional information).
Environmental Liens or Activity Use Limitations	
Did a search of <i>recorded land title records</i> identify any environmental liens filed or recorded against the <i>property</i> under federal, tribal, state or local law?	The User did not report environmental liens currently recorded against or relating to the property. In addition, the User did not report any activity or use limitations currently recorded against or relating to the property.
Did a search of <i>recorded land title records</i> identify any AULs, such as <i>engineering controls</i> , land use restrictions or <i>institutional controls</i> that are in place at the <i>property</i> and/or have been filed or recorded against the <i>property</i> under federal, tribal, state or local law?	The User is not aware of any AULs, such as engineering controls, land use restriction, or institutional controls that are in place at the Site and/or have been filed or recorded in a registry under federal, tribal, state, or local law.
Specialized Knowledge	
Does the <i>User</i> of this <i>ESA</i> have any specialized knowledge or experience related to the <i>property</i> or nearby properties? For example, is the <i>User</i> involved in the same line of business as the current or former <i>occupants</i> of the <i>property</i> or an <i>adjacent property</i> so that the <i>User</i> would have specialized knowledge of the chemicals and processes used by this type of business?	The User does not have any specialized knowledge or experiences related to the property or nearby properties.
Commonly Known or Reasonably Ascertainable Information	
Is the <i>User</i> aware of commonly known or <i>reasonably ascertainable</i> information about the <i>property</i> that would help identify conditions indicative of releases or threatened releases?	The User is unaware of commonly known or reasonably ascertainable information about the property that would help to identify conditions indicative of releases or threatened releases.
Based on the <i>User's</i> knowledge and experience related to the <i>property</i> are there any <i>obvious</i> indicators that point to the presence or likely presence of releases at the <i>property</i> ?	Based on the <i>User's</i> knowledge and experiences related to the Site, the <i>User</i> of this <i>ESA</i> is not aware of obvious indicators that point to the presence or likely presence of contamination at the Site.
Valuation Reduction for Environmental Issues	
Does the purchase price being paid for the <i>property</i> reasonably reflect the fair market value of the <i>property</i> ?	The User did not report a below fair market value.
If the <i>User</i> concluded that there is a difference, has the <i>User</i> considered whether the lower purchase price is because contamination is known or believed to be present at the <i>property</i> ?	The User did not report a below fair market value.



4.1 Reason for Performing Phase I ESA

According to ASTM E1527-13, either the User shall make known to the Environmental Professional the reason why the User wants to have the Phase I ESA performed or, if the User does not identify the purpose of the Phase I ESA, the Environmental Professional shall assume the purpose is to qualify for the Landowner Liability Protections under the Brownfields Amendments. The User indicated that the Phase I ESA is being conducted as part of a potential purchase.

5.0 RECORDS REVIEW

5.1 Regulatory Report Summary

ERIS, an independent research firm, was contracted to perform an ASTM compliant regulatory records search. The ERIS report is included in [Appendix 1](#). Below is summary of the positive responses to the regulatory database search.

Regulatory Report Summary

Database	Search Radius	Target Property	Within 0.12mi	0.12mi to 0.25mi	0.25mi to 0.50mi	0.50mi to 1.00mi	Total
AST	0.25	0	2	-	-	-	2
FUDS	1.0	0	0	0	0	1	1
GEN MANIFEST	0.125	0	2	-	-	-	2
HMIRS	0.125	0	7	-	-	-	7
LANDFILL INACTIVE	0.5	0	0	0	1	-	1
LST	0.5	0	0	0	5	-	5
MOSF	0.5	0	0	0	1	-	1
NY SPILLS	0.125	0	21	-	-	-	21
PFAS	0.5	0	0	0	3	-	3
RCRA TSD	0.5	0	0	0	1	-	1
RECYCLING	0.5	0	0	0	1	-	1
SHWS	1.0	0	0	0	2	2	4
SWF/LF	0.5	0	0	2	2	-	4
TIER 2	0.125	0	2	-	-	-	2
UST	0.25	0	1	0	-	-	1

Refer to [Section 5.1.3](#) for additional details pertaining to adjacent listings.



5.1.1 ASTM Standard Regulatory Database Listings

Surrounding Properties Summary

Database	Site Name	Address	Dist. (mi) / Dir.	Elev. diff. (ft)	Comments
UST(3-601547)	A. DUIE PYLE, INC. (FORMER NEW PENN MOTOR EXPRESS)	1000 CORPORATE BOULEVARD, NEWBURGH, NY, 12550	0.04/NNE	5.0	Adjacent North Northeast - See Section 5.1.3 below.
HMIRS		1000 CORPORATE BOULEARD, NEWBURGH, NY,	0.04/NNE	5.0	Adjacent North Northeast - See Section 5.1.3 below.
HMIRS		1000 CORPORATE BOULEVARD, NEWBURGH, NY,	0.04/NNE	5.0	Adjacent North Northeast - See Section 5.1.3 below.
HMIRS		1000 CORPORATE BLVD, NEWBURGH, NY,	0.04/NNE	5.0	Adjacent North Northeast - See Section 5.1.3 below.
AST(3-601547)	A. DUIE PYLE, INC. (FORMER NEW PENN MOTOR EXPRESS)	1000 CORPORATE BOULEVARD, NEWBURGH, NY, 12550	0.04/NNE	5.0	Adjacent North Northeast - See Section 5.1.3 below.
NY SPILLS(1501206)	DUIE PYLE	1000 CORPORATE BOULEVARD, NEWBURGH, NY,	0.04/NNE	5.0	Adjacent North Northeast - See Section 5.1.3 below.
NY SPILLS(1809138)	NEW PENN EXPRESS TRUCKING FACILITY	1000 CORPORATE BLVD, NEWBURGH, NY,	0.04/NNE	5.0	Adjacent North Northeast - See Section 5.1.3 below.
NY SPILLS(1903998)	DUIE PYLE	1000 CORPORATE BLVD, NEWBURGH, NY,	0.04/NNE	5.0	Adjacent North Northeast - See Section 5.1.3 below.
HMIRS		1000 CORPORATE BOULEARD, NEWBURGH, NY,	0.04/NNE	5.0	Adjacent North Northeast - See Section 5.1.3 below.



Database	Site Name	Address	Dist. (mi) / Dir.	Elev. diff. (ft)	Comments
HMIRS		1000 Corporate Drive, NEWBURGH, NY,	0.04/NNE	5.0	Adjacent North Northeast - See Section 5.1.3 below.
HMIRS		1000 CORPORATE BLVD, NEWBURGH, NY,	0.04/NNE	5.0	Adjacent North Northeast - See Section 5.1.3 below.
HMIRS		1000 CORPORATE BOULEVARD, NEWBURGH, NY,	0.04/NNE	5.0	Adjacent North Northeast - See Section 5.1.3 below.
NY SPILLS(2007739)	PUNCTURED DRUM	1000 CORPORATE BLVD, NEWBURGH, NY,	0.04/NNE	5.0	Adjacent North Northeast - See Section 5.1.3 below.
TIER 2	Mondelez Global LLC - Newburgh	800 Corporate Boulevard, Newburgh, NY, 12550	0.05/NNW	3.0	Adjacent North Northwest - See Section 5.1.3 below.
NY SPILLS(9904441)	MAPLE LEAF OFFICE BLDG	114 17K, NEWBURGH, NY,	0.07/SE	-38.0	This listing does not appear to be a REC based on the closed status by the NYSDEC.
NY SPILLS(020009 2)	STEWART AIR BASE	1 MILITIA WY, NEWBURGH, NY,	0.08/SE	-42.0	Adjacent Southeast - See Section 5.1.3 below.
NY SPILLS(9710600)	STEWART AIR BASE	1 MILITIA WY, NEWBURGH, NY,	0.08/SE	-42.0	Adjacent Southeast - See Section 5.1.3 below.
NY SPILLS(960207 0)	STEWART AIR BASE	1 MALITIA WAY, NEWBURGH, NY,	0.08/SE	-42.0	Adjacent Southeast - See Section 5.1.3 below.
NY SPILLS(9710598)	STEWART AIR BASE	1 MILITIA WY, NEWBURGH, NY,	0.08/SE	-42.0	Adjacent Southeast - See Section 5.1.3 below.



Database	Site Name	Address	Dist. (mi) / Dir.	Elev. diff. (ft)	Comments
NY SPILLS(0312566)	VEHICLE MAINT. 105TH AIRL	1 MALITIA WAY, NEWBURGH, NY,	0.08/SE	-42.0	Adjacent Southeast - See Section 5.1.3 below.
GEN MANIFEST(NYP 981183333)	NY AIR NATIONAL GUARD 105TH	ONE MILITIA WAY, NEWBURGH, NY, 12550	0.08/SE	-42.0	Adjacent Southeast - See Section 5.1.3 below.
LST (9109018 - closed)	Stewart Airport	ONE MILITIA WAY, NEWBURGH, NY, 12550	0.08/SE	-42.0	Adjacent Southeast - See Section 5.1.3 below.
NY SPILLS(9814864)	CNS GROCERY WHOLESALERS	1800 CORPORATE BLVD, NEWBURGH, NY,	0.10/N	8.0	This listing does not appear to be a REC based on distance from the Site.
NY SPILLS(0310753)	CORPORATE COMPLEX	1500 CORPORATE BLVD., NEWBURGH, NY,	0.10/NNW	1.0	This listing does not appear to be a REC based on distance from the Site.
NY SPILLS(9402012)	ACROSS FROM CALDOR DIST.	1500 CORPORATE BLVD., NEWBURGH, NY,	0.10/NNW	1.0	This listing does not appear to be a REC based on distance from the Site.
NY SPILLS(0409393)	PARKING LOT	1500 CORPORATE BLVD., NEWBURGH, NY,	0.10/NNW	1.0	This listing does not appear to be a REC based on distance from the Site.
NY SPILLS(1411831)	C&S GROCERS	1500 CORRPORT BLVD, NEWBURGH, NY,	0.10/NNW	1.0	This listing does not appear to be a REC based on distance from the Site.
NY SPILLS(1700129)	STORM DRAIN	1500 CORP DRIVE, NEWBURGH, NY,	0.10/NNW	1.0	This listing does not appear to be a REC based on distance from the Site.



Database	Site Name	Address	Dist. (mi) / Dir.	Elev. diff. (ft)	Comments
NY SPILLS(1708763)	ROADWAY	1500 CORP. BLVD, NEWBURGH, NY,	0.10/NNW	1.0	This listing does not appear to be a REC based on distance from the Site.
NY SPILLS(1710325)	COMMERCIAL CS GROCERY	1500 CORPORATE BLVD, NEWBURGH, NY,	0.10/NNW	1.0	This listing does not appear to be a REC based on distance from the Site.
NY SPILLS(2001144)	BUSINESS LOCATION	1500 CORPORATE BLVD, NEWBURGH, NY,	0.10/NNW	1.0	This listing does not appear to be a REC based on distance from the Site.
NY SPILLS(2001137)	WESTERN EXPRESS TRUCKING	1500 CORPORATE BLVD, NEWBURGH, NY,	0.10/NNW	1.0	This listing does not appear to be a REC based on distance from the Site.
NY SPILLS(1304480)	BUSINESS	2500 CORPORATE BOULEVARD, NEWBURGH, NY,	0.12/N	6.0	This listing does not appear to be a REC based on distance from the Site.
SWF/ LF([36M04])	Newburgh Recycling Center	Rt 17K & Orr Ave., Newburgh, NY, 0	0.17/ESE	-55.0	This listing does not appear to be a REC based on distance from the Site.
SWF/ LF([36M04])	Newburgh Recycling Center Rte 17 & Orr	Route 17K & Orr Avenue, Newburgh, NY, 12550	0.17/ESE	-55.0	This listing does not appear to be a REC based on distance from the Site.
LST(0706135)	ON ROADWAY	9 ORR AVE, NEWBURGH, NY,	0.28/SE	-82.0	This listing does not appear to be a REC based on distance from the Site.



Database	Site Name	Address	Dist. (mi) / Dir.	Elev. diff. (ft)	Comments
SWF/LF([36T01])	Orange County Transfer Station #2 (Newburgh)	NYS Rt 17K 9 Orr Road, Newburgh, NY, 12550	0.28/SE	-82.0	This listing does not appear to be a REC based on distance from the Site.
SWF/LF([36T09])	Orange County Transfer Station #2 (Newburgh CDA)	9 Orr Avenue, Newburgh, NY, 12550	0.28/SE	-82.0	This listing does not appear to be a REC based on distance from the Site.
RECYCLING	ORANGE COUNTY TRANSFER STATION #2 (NEWBURGH CDA)	9 ORR AVENUE, NEWBURGH, NY, 12550	0.28/SE	-82.0	This listing does not appear to be a REC based on distance from the Site.
LST(0200594)	STEWART AIR BASE	1 MILITIA WAY, NEWBURGH, NY,	0.33/S	-1.0	Adjacent Southeast - See Section 5.1.3 below.
LST(9011417)	NYANG STEWART ANG BASE	1 MILITIA WAY, NEWBURGH, NY,	0.33/S	-1.0	Adjacent Southeast - See Section 5.1.3 below.
LST(0506139)	STEWART AIR NATIONAL GUARD BASE	1 MILITIA WAY, NEWBURGH, NY,	0.33/S	-1.0	Adjacent Southeast - See Section 5.1.3 below.
MOSF(3-2800)	STEWART AIR NATIONAL GUARD BASE	ONE MAGUIRE WAY, NEWBURGH, NY, 12550-5075	0.38/S	-1.0	Adjacent Southeast - See Section 5.1.3 below.
SHWS(336022)	Stewart ANG Base Pesticide Disposal Area	1 Maguire Way, Newburgh, NY, 12550	0.38/S	-1.0	Adjacent Southeast - See Section 5.1.3 below.
SHWS(336089)	Stewart ANG Base Site	1 Maguire Way, Newburgh, NY, 12550	0.38/S	-1.0	Adjacent Southeast - See Section 5.1.3 below.



Database	Site Name	Address	Dist. (mi) / Dir.	Elev. diff. (ft)	Comments
PFAS	Stewart Air National Guard Base 105AW/EM	1 Maguire Way, Newburgh, NY,	0.38/S	-1.0	Adjacent Southeast - See Section 5.1.3 below.
LANDFILL INACTIVE	Stewart Air National Guard	1 Maguire Way, Newburgh, NY,	0.38/S	-1.0	Adjacent Southeast - See Section 5.1.3 below.
RCRA TSD	STEWART AIR NATIONAL GUARD BASE	1 MAGUIRE WY, NEWBURGH, NY, 12550	0.38/S	-1.0	Adjacent Southeast - See Section 5.1.3 below.
PFAS	Air Traffic Control Tower	2 Express Dr, Newburgh, NY,	0.48/W	39.0	Adjacent Southeast - See Section 5.1.3 below.
PFAS	American Express Aviation	1 Express Dr, Newburgh, NY,	0.50/W	36.0	Adjacent Southeast - See Section 5.1.3 below.
FUDS	STEWART AFB	, NEWBURGH, NY,	0.77/WSW	18.0	Adjacent Southeast - See Section 5.1.3 below.
SHWS(58345)	New Windsor Town Landfill	Silver Stream Road, New Windsor, NY, 12550	0.91/SSE	-83.0	This listing does not appear to be a REC based on distance from the Site.
SHWS(336019)	New Windsor Town Landfill	Silver Stream Road, New Windsor, NY, 12550	0.91/SSE	-83.0	This listing does not appear to be a REC based on distance from the Site.
SHWS(336088)	Stewart International Airport Site	1180 1st Street, New Windsor, NY, 12553	0.94/WSW	15.0	Adjacent Southeast - See Section 5.1.3 below.

5.1.2 Site Listings

No regulatory listings were identified in association with the Site.



5.1.3 Adjacent Property Listings

Adjacent North - 800 Corporate Boulevard

Mondelez Global LLC - Newburgh - ID #6110616

The facility was identified on the Tier 2 report. The Tier 2 report lists facilities in the state of New York which have reported hazardous substances provided by Homeland Security and Emergency Services. The facility handled diesel fuel and lead acid battery.

Based on the lack of reported spills, there does not appear to be a REC associated with the regulatory record associated with the north adjacent property.

Adjacent North – 1000 Corporate Boulevard

1000 Corporate Boulevard - Facility ID#UN3266

The Site was identified on the Hazardous Material Information Reporting System (HMIRS) database. The HMIRS is a US Department of Transportation Pipeline and Hazardous Materials Safety Administration (PHMSA) incident report database. Eight HMIRS reports were identified associated with the property. The reports were associated with the release of several gallons of potassium hydroxide, 2-phosphono-1-2-4-butanetricarboxylic acid, hypochlorite solutions, amines liquid, hydrogen peroxide, flammable printing ink, morpholine, and isopropanol.

A. Duie Pyle, Inc. (Former New Penn Motor Express) - NYSDEC PBS #3-601547

The following table summarizes the NYSDEC PBS Facility Information listing associated with the property.

Tank No.	Location	Capacity (gallons)	Product Stored	Tank Type	Secondary Containment	Date Installed	Status
001	Underground	12,000	Diesel	Fiberglass Coated Steel	Double-Walled	5/1/1996	Closed-Removed 11/29/2018
002	Aboveground	002	#2 Fuel Oil	Steel/Carbon Steel/Iron	Double-Walled	7/22/1996	In Service
003	Aboveground	747	#2 Fuel Oil	Steel/Carbon Steel/Iron	Double-Walled	4/9/2020	In Service
004	Aboveground	500	Motor Oil	Steel/Carbon Steel/Iron	Double-Walled	5/19/2020	In Service
005	Aboveground	500	Waste Oil	Steel/Carbon Steel/Iron	Impervious Underlayment	5/19/2020	In Service

Duie Pyle - NYSDEC Spill #1501206 (closed)



According to the closed spill listing, dated April 17, 2015, diesel staining was observed from the island pump dispenser and generator tank. The NYSDEC assigned the spill a closed March 17, 2016.

New Penn Express Trucking Facility - NYSDEC Spill #1809138 (closed)

According to the closed spill listing, dated November 29, 2018, elevated PID readings were detected while removing a 12,000 gallon UST (Tank #001). Soil and groundwater samples were below action levels and the NYSDEC assigned the spill a closed December 5, 2018.

Duie Pyle - NYSDEC Spill #1903998 (closed)

According to the closed spill listing, dated July 19, 2019, a non-Polychlorinated Biphenyl (PCB) oil drum was punctured while transporting it with a fork lift. The spill was absorbed with speedy dry and was placed into overpack drums. The NYSDEC assigned the spill a closed October 11, 2019.

Punctured Drum - NYSDEC Spill #2007739 (closed)

According to the closed spill listing, dated December 2, 2020, a sodium hydroxide drum was punctured and leaked in a trailer and concrete loading dock. The punctured drum was placed in a containment tub and the NYSDEC assigned the spill a closed December 2, 2020.

Based on the removal of the UST and the closed statuses of the spills, there are no apparent RECs associated with the regulatory records associated with the north adjacent property.

Adjacent Southeast – One Militia Way

PFCs are classified as a hazardous substance according to New York State Department of Environmental Conservation (NYSDEC) standards. PFCs have been known to impact groundwater and cause environmental and health issues.

NYSDEC Spills - Petroleum Releases

Nine closed and inactive NYSDEC Spills (#0200092, #9710600, #9602070, #9710598, #0312566, #0200594, #9011417, #0506139) that occurred between 1990 and 2005 are associated with releases of jet fuel and fuel oil. The product was cleaned and the NYSDEC assigned the spills closed statuses.

NY Air National Guard 105th - Facility ID#NYP981183333

The facility is listed on the New York Hazardous Waste Manifest. This data has been compiled from hazardous waste manifest shipments to, from, or within New York State. The Bureau of Program Management in the Division of Environmental Remediation is responsible for maintaining hazardous waste manifest records. This facility generated ignitable waste.

Stewart Air National Guard - MOSF ID #3-2800



This property is listed in the Major Oil Storage Facilities (MOSF) database. In 1977, the New York State Legislature passed the "Oil Spill Prevention, Control and Compensation Act" (Article 12 of the Navigation Law). This law regulates all oil terminals and transport vessels operating in the waters of the State which have a storage capacity of 400,000 gallons or more. (Terminals and vessels with a capacity of 400,000 gallons or more are commonly referred to as major oil storage facilities or MOSFs). This list is made available by NYSDEC's MOSF Program. The property is listed as an active MOSF and classified as a storage terminal/petroleum distributor.

Stewart ANG Base Pesticide Disposal Area - SHWS ID #336022 (complete)

Approximately one acre of the property located approximately 3,300 feet southeast of the Site was used to bury pesticides. Initial investigations started in the 1980s. Groundwater monitoring occurred between 2000 and 2005. Pesticide analytes were below NYSDEC groundwater standards as of 2005. Also, during the investigation, groundwater flow was identified as flowing to the southeast. An unspecified amount of impacted soil was excavated. Post confirmatory soil samples only identified exceedances of pesticide related contaminated between 17 and 26 feet below ground surface (bgs). Based on the depth of impacted soil and lack of impacted groundwater, the NYSDEC determined no further work was necessary and assigned the SHWS listing "complete" on December 8, 2016.

PFAS Listings

The property is listed in the Per- and Polyfluoroalkyl Substances (PFAS) database three times (facility ID #MIL0009, #BSF0456, and #BSF0457) in association with Class B fire suppression foam usage. The database is a list of sites surveyed by the NYSDEC to determine locations that manufacture, use, store, or release into the environment materials containing PFAS. PFAS are a group of chemicals used to make fluoropolymer coatings and products that resist heat, oil, stains, grease, and water. Some PFAS are difficult to break down and persist in the environment that may cause harm to the public. This list is made available by the NYSDEC.

Stewart Air National Guard - Facility ID #3240

The property is listed in the Inactive Landfill Facilities in the State of New York database. This data is made available by the NYSDEC. NYSDEC notes that these are preliminary data and should not be regarded as a complete inventory of all landfills in the State, and also that site locations and attributes are preliminary and should not be relied upon without independent verification. The property was operated by the United States Air Force as an Air Force Base from 1941 to 1969, during which it received municipal waste from residents on base. An estimated total of 104,350 cubic yards of waste was disposed and the landfill was closed in 1999 with a New York Part 360 geosynthetic cap with geonet gas venting system, a liner, drainage layer and soil barrier protection as well as a topsoil layer with storm water management.

Stewart Air National Guard Base - RCRA Generator ID #NYD981183338



The property is a listed RCRA TSD. This database includes Non-Corrective Action sites listed as treatment, storage and/or disposal facilities of hazardous waste as defined by the Resource Conservation and Recovery Act (RCRA). No RCRA violations were identified.

Stewart AFB - FUDS Property #CONY0704

The property is listed in the Formerly Used Defense Sites (FUDS) database. FUDS are properties that were formerly owned by, leased to, or otherwise possessed by and under the jurisdiction of the Secretary of Defense prior to October 1986, where the Department of Defense (DoD) is responsible for an environmental restoration. This list is published by the U.S. Army Corps of Engineers. The property was used by the Army as Stewart Air Field and later by the Air Force as Stewart Air Force base. The property is currently used as Stewart International Airport.

Stewart International Airport Site - SHWS ID #336088

Soil, groundwater, and surface water samples were collected at the Stewart Air National Guard Base and analyzed for perfluorinated compounds (PFCs). Perfluorooctane sulfonic acid (PFOS) was detected in groundwater samples collected from the existing monitoring wells at the Stewart Air National Guard Base at concentrations ranging from non-detect to 3,160 parts per trillion (ppt), greater than the USEPA health advisory level of 70 ppt. PFOS was detected in surface water samples collected from the retention pond at the base at concentrations ranging from 60 ppt to 5,900 ppt, greater than the USEPA health advisory level. Samples collected from catch basins at the base detected concentrations of PFCs ranging from non-detect to 6,990 ppt. PFCs migrated offsite into Lake Washington and its tributaries. PFOS was detected in Lake Washington at a maximum concentration of 243 ppt.

Stewart ANG Base Site - SHWS ID #336089

The property is listed in the SHWS associated with confirmed perfluorooctane sulfonic acid (PFOS) impact. The property is occupied by an military air base which includes aircraft and vehicle maintenance and the storage and disposal of hazardous materials. A majority of the property is paved and surface water runoff discharges to a retention pond approximately 4,285 feet southeast of the Site. PFOS containing fire suppression foam have been used in training exercises over the years. Groundwater and surface water samples were collected and identified PFOS between 60 parts per trillion (ppt) and 7,300 ppt. PFOS was identified in Lake Washington and tributaries leading to the lake. Also a landfill that accepted household waste and waste from aircraft maintenance operations is located on the southeast corner of the property that operated between 1963 and 1982.

The adjacent Newburgh Air Force Base NPL is currently under investigation with a known responsible party. The Site currently has a municipal water supply connection available, and there are no known impacts to the Site as of the production of this report. As with any Site that is located adjacent to an NPL site, residual impacts may remain at the Site. Should impacts be encountered in the future (i.e. utility work, Site redevelopment, etc.), such should be handled properly at that time.



5.1.4 Unplottable Listings

A total of four unmapped facilities from various databases, of which one was attributed to a closed spill, are potentially located within a 0.5-mile radius of the Site. These listings are considered “unmapped” as such have an incomplete or inaccurate address; therefore, the specific location of the listings could not be determined. Based on the limited address information available for the listings, they do not appear to be located on the Site.

5.1.5 Assessment of the Potential for Soil Vapor Intrusion

Vapor intrusion is the entry of volatile organic compounds (VOCs) to indoor air from underlying contamination in soil and groundwater. Based on the results of this assessment, no information was obtained suggesting the presence of a soil vapor intrusion concern at the Site at this time. It should be noted that LaBella’s scope of work does not include an ASTM E2600 Vapor Encroachment Screening.

5.2 Additional Environmental Record Sources

5.2.1 Review of Previous Environmental Reports

No previous Phase I ESA, Transaction Screen report, or other previous environmental reports were obtained or were reasonably ascertainable for review.

5.2.2 Other Records

No other records were obtained or were reasonably ascertainable for review.

5.3 Historical Resources Reviewed

LaBella attempted to review reasonably ascertainable and readily available standard sources of historical information as defined by the ASTM Standard Practice E1527-13 in order to identify all obvious uses of the Site back to the first developed use or 1940, whichever is earlier (i.e., the historical research objective according to ASTM). Uses of the properties adjacent to the Site are identified in this report only to the extent that this information is revealed in the course of researching the Site itself and were determined at the discretion of the Environmental Analyst. As such, LaBella reviewed only as many of these sources as necessary to achieve the historical research objective. It should be noted that the lack of availability of reasonably ascertainable and readily available standard ASTM required sources have the potential to affect the findings of this assessment and can impact the ability of the Environmental Professional or Analyst to identify RECs and may result in a data failure (defined in [Section 1.4.1](#) of this report). A data failure may represent a significant data gap.



Data failures and data gaps are identified, defined, and evaluated for their significance in [Section 1.4](#) of this report. Standard historical sources LaBella attempted to review are outlined in the table below.

Historical Source	Years Reviewed	Source / Comments
Fire Insurance Maps	Not available for review	Not available for review
Aerial Photographs	1958, 1968, 1975, 1985, 1994, 2006, 2009, 2011, 2013, 2015, 2017, and 2019	ERIS
City Directories	1925, 1930, 1935, 1940, 1946, 1949, 1955, 1960, 2000, 2003, 2008, 2012, 2016, and 2020	ERIS
Municipal Records	Not applicable	Town of Newburgh
Topographic Maps	1903, 1946, 1947, 1957, and 2016	ERIS
Recorded Land Title Records	Not applicable	Not available for review

5.3.1 Sanborn Fire Insurance Maps

Sanborn Fire Insurance maps do not appear to provide coverage to the Site and surrounding properties. As such, Sanborn Fire Insurance maps were not reviewed as part of this Phase I ESA. A copy of the “No Coverage” letter obtained from ERIS is included in [Appendix 2](#).

5.3.2 Aerial Photography

The table below outlines observations of the Site obtained from the review of aerial photographs. Copies of aerial photographs are included in [Appendix 3](#).

Date	Observation
1958 and 1968	The Site appeared to have been developed with one structure consistent with the Site Buildings. A majority of the Site is undeveloped wooded and fallow land. Based on the quality of the historical aerial photograph, no further pertinent information could be discerned.
1975, 1985, 1994, 2006, 2009, 2011, 2013, 2015, 2017, and 2019	The Site appeared to have been developed with the Site Building. The remainder of the Site consisted of undeveloped wooded land.

According to aerial photographs, the adjacent properties were historically utilized for commercial, residential, agricultural, and undeveloped purposes. The following adjacent property uses of potential concern were identified.



- The south adjacent property was identified as an airport in at least 1958 to at least 2019. Also, two tanks are visible on the property between at least 1994 and 2019.
- The north adjacent properties addressed as 800 and 1000 Corporate Drive appeared to be disturbed and used to store tractor trailers in a least 1994.

5.3.3 Local City Directories

Listings identified associated with the Site in the Price and Lee and Digital Business street directories are detailed in the table below. Copies of street directories are included in [Appendix 2](#).

Address	Year	Occupant Listing
124 Route 17K	1925, 1930, 1935, 1940, 1946, 1949, 2000, 2003, 2008, 2012, 2016, and 2020	Not listed
Along the Cochection Turnpike	1955	Residential (Mrs P Fourtunes)
Along the Cochection Turnpike	1960	Residential (Nicholas Pitsinos and Mrs P Fourtunes)

Review of the street directories indicated that properties surrounding the Site were historically utilized for commercial, and residential purposes. The following adjacent property uses of potential concern were identified.

- The south adjacent property along the Cochection Turnpike was identified as an airport in at least 1940, 1946, and 1949, and an air force base in at least 1955 and 1960.
- The north adjacent property addressed as 1000 Corporate Boulevard was identified as a trucking company in at least 2000, 2003, 2008, 2012, 2016, and 2020.

5.3.4 Municipal Records

LaBella obtained municipal records from Town of Newburgh and the Orange County website. The following information was obtained from these records.

- The Site, Tax ID# 95-1-58, measures 14.90 acres and is developed with two structures.
- The residential dwelling, Site Building 1, measures 2,095 square feet and was constructed in 1947.
- The garage, Site Building 2, measures 484 square feet and was constructed in 1947.
- The current owner of the Site is listed as Red Oak SOS, LLC.
- Former owners are listed as Panogoita Fortunes, Athena Pitsino, and Pitsino Property, Inc.
- A prior use of the Site is listed as residential.
- The Site Building is listed as including private septic and water.



A building permit was issued by the Town of Newburgh in 2007 to remove a fuel oil UST at the Site. Records indicate the UST was closed out completed on March 5, 2007 and was replaced with an AST. Based on the lack of closure documents associated with the UST removal, there is a data gap associated with the Site. No visual evidence, open records of violation, or active NYSDEC spills related to the release of hazardous substances or petroleum products were identified within the scope of this assessment. As with any Site that formerly had a UST, residual impacts may remain at the Site. Should impacts be encountered in the future (i.e. utility work, Site redevelopment, etc.), such should be handled properly at that time.

Copies of records obtained from the Town of Newburgh and the Orange County website are included in [Appendix 6](#).

5.3.5 Historical Topographic Maps

The table below outlines observations of the Site and adjacent properties obtained from the review of available historical topographic maps. Copies of historical topographic maps are included in Appendix 2.

Date	Observation
1903	The Site appears to have been undeveloped land north of an unlabeled road. Surrounding adjacent properties appear to be undeveloped and structures are visible south and west of the Site.
1946 and 1947	The Site appears to be improved with two structures along the south portion of the property. Route 17K and the Stewart AAF airport are illustrated south of the Site and structures are visible north, east, and west of the Site.
1957	The Site appears to be improved with a structure along Route 17K. The south adjacent property was occupied by Military Reservation Stewart Air Force Base. The remainder of the surrounding properties appeared to be unchanged.
2006	There are no apparent structures visible on the Site. Corporate Boulevard is shown north and west of the Site. The surrounding properties appear to be in similar condition as the previous topographic maps.

5.3.6 Recorded Land Title Records

According to the ASTM Standard Practice E1527-13, “the user should either engage a title company or title professional to undertake a review of reasonably ascertainable land title records and lien records for environmental liens or activity and use limitations currently recorded against or relating to the property or to negotiate such an engagement of a title company or title professional as an addition to the Scope of Work to be performed by the Environmental Professional.” Title records were not provided to LaBella for review.



Review of the abstract of title for the Site provided by Scannell Properties indicated the Site has been historically owned by various private individuals beginning in at least 1926. James G. Fortunes is first listed in the abstract of title in 1945, and the Site was formerly owned by Pitsinos Property, Inc. The Site is currently owned by Red Oak SOS LLC. A copy of the abstract of title is included in Appendix 7.

5.3.7 Summary of Historical Use

Based on the historical records reviewed, the following information was obtained related to the Site:

- Between at least 1903 and 1947, the Site consisted of undeveloped wooded land.
- The Site was first developed with the Site Buildings in 1947 and have been used for residential purposes since that time.
- A building permit was issued by the Town of Newburgh in 2007 to remove an oil UST at the Site. Records indicate that the UST was closed out completed on March 5, 2007 and was replaced with an AST.

Based on the lack of closure documents associated with the UST removal, there is a data gap associated with the Site. No visual evidence, open records of violation, or active NYSDEC spills related to the release of hazardous substances or petroleum products were identified within the scope of this assessment. As with any Site that formerly had a UST, residual impacts may remain at the Site. Should impacts be encountered in the future (i.e. utility work, Site redevelopment, etc.), such should be handled properly at that time.

Based on the historical records reviewed, it appears the adjacent properties were historically utilized for commercial, residential, and undeveloped purposes. The following historical adjacent property uses of potential concern were identified.

- The south adjacent property was identified as an airport in at least 1940 to at least 2019. Also, two tanks were visible on the property between at least 1994 and 2019.
- The north adjacent property addressed as 1000 Corporate Boulevard was identified as a trucking company in at least 2000, 2003, 2008, 2012, 2016, and 2020.

See [Section 5.1.3](#) for regulatory records associated with the adjacent properties.

6.0 SITE RECONNAISSANCE

Conducted by: Sierra Vaverchak, Environmental Geologist

Date of site visit: September 16, 2021

Representative photographs from the site visit are included in the [Photographs Appendix](#). In addition, observations discussed in this Section are outlined on [Figure 3](#). Copies of the field notes taken during the site visit are included in [Appendix 4](#).



At the time of the site visit, a representative portion of the Site was visually inspected. Visual observations were limited at the time of the site visit due to size and vegetative growth. Additional site visit limitations are discussed in [Section 8.2](#) below.

6.1 Interior and Exterior Observations

Observation	Noted	Site
Historical Use	No	No apparent indicators (i.e., signs, equipment, etc.) were observed at the Site at the time of the site visit that would indicate historical uses of the Site.
Hazardous Substances and Petroleum Products	No	No apparent hazardous substances or petroleum products were observed at the Site at the time of the site visit.
Storage Tanks	Yes	One 275 gallon fuel oil AST is located in the southwest portion of the Site Building 1 basement. No leaks, spills, or stains were observed near the #2 fuel oil at the time of the site visit.
Odors	No	No apparent strong, pungent, or noxious odors were observed at the Site at the time of the site visit.
Pools of Liquid	No	No apparent pools, sumps, or standing water containing liquids likely to be hazardous substances or petroleum products were observed at the Site at the time of the site visit.
Unidentified Substance Containers	No	No apparent unidentified substance containers were observed at the Site at the time of the site visit.
Heating and Cooling	Yes	The fuel source for heating and cooling the Site Building is fuel oil. One 275 gallon fuel oil aboveground storage tank were observed in the southwest portion of the Site Building 1 basement at the time of the site visit. The fill port associated with the AST is located on the exterior southwest portion of Site Building 1.
Stains and Corrosion	No	No apparent staining was observed at the Site at the time of the site visit.
Drains and Sumps	Yes	A sump was observed within the southwest portion of the Site Building 1 basement. No leaks, stains, spills, or unusual odors were noted in the vicinity of the sump at the time of the site visit. It is unknown where the sump discharges to.
Polychlorinated Bi-phenyls (PCBs)-Containing Equipment	No	No apparent electrical or hydraulic equipment potentially containing PCBs were observed at the Site at the time of the site visit.
Pits, Ponds, or Lagoons	No	No apparent pits, ponds, or lagoons were observed at the Site at the time of the site visit.
Stained Soil or Pavement	No	No apparent stained soils or pavement were observed at the Site at the time of the site visit.
Stressed Vegetation	No	No apparent stressed vegetation was observed at the time of the site visit.



Observation	Noted	Site
Solid Waste	No	No apparent solid waste disposal areas were observed at the Site at the time of the site visit.
Wastewater	No	Non-sanitary wastewater does not appear to be generated or discharged at the Site.
Wells	Yes	A potable water well was located near the northwest corner of Site Building 1. The well was missing a cap and appeared to be damaged.
Septic Systems	No	No apparent indications of on-Site septic systems or cesspools were observed on the Site at the time of the site visit.

7.0 INTERVIEWS

7.1 Site Representative

Mr. Russell Altman, Owner, was interviewed as part of this assessment. According to information obtained through this interview, the Site is currently vacant undeveloped land. Mr. Altman stated a water well system and public water supplies the Site and some asphalt paving is at the Site. Mr. Altman stated the Site was formerly used for residential and agricultural purposes. The notes from the interview are included in [Appendix 5](#).

7.2 Local Government Official

A FOIL request was submitted to the Town of Newburgh Clerk, Joseph Pedi, on August 30, 2021 requesting copies of building department, assessment, and fire marshal records on file for the Site. A building permit to remove an oil UST and a property record card were obtained from the Town of Newburgh and are discussed in further detail in 5.3.4. A copy of the FOIL request and documents obtained are included in Appendix 6.

7.3 Tribal Records

There do not appear to be any Native American Sovereign Territories on or within one mile of the Site. In accordance with ASTM Standard Practice E1527-13, tribal records will only be reviewed if the subject Site falls on or within one mile of Native American Sovereign Territory. Therefore, tribal government representatives were not contacted as part of this AAI Phase I ESA report.

7.4 New York State Department of Environmental Conservation

A FOIL request was submitted to the NYSDEC on August 30, 2021. A response was received from the NYSDEC on September 24, 2021. According to the NYSDEC, after a diligent search, no records could be located for the names and addresses provided. A copy of the FOIL request and response is included in Appendix 6.



7.5 Orange County Department of Health

A FOIL request was submitted to the OCDOH on August 30, 2021. As of the date of this report submission, a response has not been received from the Orange County Department of Health. Any pertinent information received as a result of this FOIL request will be included as a Letter of Addendum. A copy of the FOIL request is included in [Appendix 6](#).

8.0 ASSUMPTIONS, LIMITATIONS, TERMS AND RELIANCE

8.1 Significant Assumptions

As a result of the unavailability or lack of receipt of information, the following assumption was made in order to complete the Scope of Work in the timeframe desired by Scannell Properties.

- Groundwater flow direction in the vicinity of the Site was estimated based on review of area topographic maps. Determination of site-specific groundwater flow direction typically requires installing at least three groundwater monitoring wells, surveying the wells, and collecting groundwater elevation data.

8.2 Limitations and Exceptions of Assessment

ASTM Standard Practice E1527-13 expressly recognized the fact that no ESA can wholly eliminate uncertainty regarding the potential for RECs in connection with a property. LaBella's work is intended to reduce, but not eliminate, uncertainty regarding the potential for RECs in connection with the Site, and its Scope of Work reflects recognition of the reasonable limits of time and cost.

The actual presence of radon, lead-based paint, contaminants in drinking water [e.g., lead, VOCs, "perfluorinated" compounds (PFCs), etc.], mold-related issues, electromagnetic frequencies, asbestos-containing building materials, polychlorinated biphenyl (PCB) caulk, soil vapor intrusion (SVI), wetlands, cultural and historic resources, ecological resources, and endangered species are not included in the Scope of Work of this assessment. Additionally, regulatory compliance, industrial hygiene, health and safety, indoor air quality, and drinking water quality are not included in the Scope of Work of this assessment. Should Scannell Properties want these services, LaBella can complete them; however, they are not included in the Scope of Work of the Phase I ESA. In addition, NYSDEC Part 360 Regulations indicate that fill material is defined as "*soil and similar material excavated for the purpose of construction or maintenance*". The user should be aware that this Phase I ESA has not assessed the Site for fill materials. Any fill material generated as part of a construction project is subject to NYSDEC Part 360 Regulations, which could include chemical testing.

It is further noted that due to post 9/11 terrorist-related concerns, the NYSDEC has limited the availability of PBS, CBS, and MOSF details, and detailed spill information to the public. However, LaBella does have access to the addresses of current PBS, CBS, and MOSF locations accessed from the database from the NYSDEC website. In addition, this information can usually be acquired by a



FOIL to the regulating agency to attempt to obtain this relevant and reasonably ascertainable environmental information for AAI Phase I ESA reports. If this information is not obtainable, then it will be discussed as a data gap in [Section 1.4.2](#).

The site visit was limited to visual observations of accessible areas only. No attempt was made to observe conditions in spaces not generally accessible, including but not limited to:

1. Crawlspace
2. Attics and roofs
3. Pipe chases or plenums
4. Spaces concealed by walls, floors, or ceilings
5. Materials concealed by paneling, carpeting, or wallpaper

The site visit was also limited to visual observations within the perimeter of the Site and other accessible areas only. Visual observations were limited at the time of the site visit due to size and vegetative growth.

At the time of the site visit, a representative portion of the Site was visually inspected. Areas of the Site that were inaccessible were left to the judgment and discretion of the Environmental Analyst conducting the site visit.

8.3 Special Terms and Conditions

Scannell Properties and LaBella have agreed that the Scope of Work described in [Section 2.2](#), and the Limitations and Exceptions described in [Section 8.2](#) above, are acceptable to you and that to the fullest extent permitted by law, LaBella shall not be liable to you for limiting its investigation to the Scope of Work described. Based on the engagement and Scope of Work agreed upon, our evaluation of the Site is as presented herein.

8.4 User Reliance

Scannell Properties, may rely upon the findings of this report and should be aware of the agreed upon Scope of Work and the limitations associated with this Scope of Work.

8.5 Subsurface Risks/Unanticipated Hazardous Materials

The work for this report has been performed in accordance with generally accepted environmental engineering practices for the applicable region. The conclusion and recommendations of this report are based upon the opinion and judgment of an Environmental Professional (EP), and are dependent upon LaBella's knowledge, information supplied by the present owner and managers of the Site, and data and information solicited from governmental agencies. LaBella makes no other warranty or representation, either expressed or implied, nor is one intended to be included as part of its services, proposals, contracts, or reports.



In addition, LaBella cannot provide guarantees, certifications, or warranties that the property is or is not free of environmental impairment without a subsurface investigation involving drilling, vapor analysis, laboratory soil analysis, groundwater monitoring well installation, and laboratory groundwater analysis. Even with such a program, the data and samples from any given soil boring or monitoring well will indicate conditions that apply only at that particular location, and such conditions may not necessarily apply to the general Site as a whole.

9.0 ADDITIONAL SERVICES

No additional services were provided or agreed upon as part of this assessment.

10.0 SIGNATURES OF ENVIRONMENTAL PROFESSIONALS

We declare that, to our knowledge and belief, we meet the definition of Environmental Professional as defined in ASTM Standard Practice E1527-13 and §312.20 of 40 CFR §312. We have the specific qualifications based on education, training, and experience to assess a property of the nature, history, and setting at the subject property.

We have developed and performed the Scope of Work for this assessment in conformance with the standards, practices, and limitations set forth in ASTM Standard Practice E1527-13.

Patrick Rodman
Project Manager
Environmental Professional

Sierra Vaverchak
Environmental Analyst



11.0 REFERENCES

	Source
USGS 7.5 Minute Topographic Quadrangle Map of Cornwall-on-Hudson and Newburgh, New York	USGS Website
Orange County Soil Survey	ERIS PSR
Federal Environmental Regulatory Listings	ERIS
State Environmental Regulatory Listings	ERIS
Local Landfill or Solid Waste Information	ERIS
Sanborn Fire Insurance Maps	Not available for review
Street Directories	ERIS
Aerial Photographs	ERIS
Historical Topographic Maps	ERIS
Historical Atlases	N/A
Previous Reports	No previous reports were provided for review.

Figures

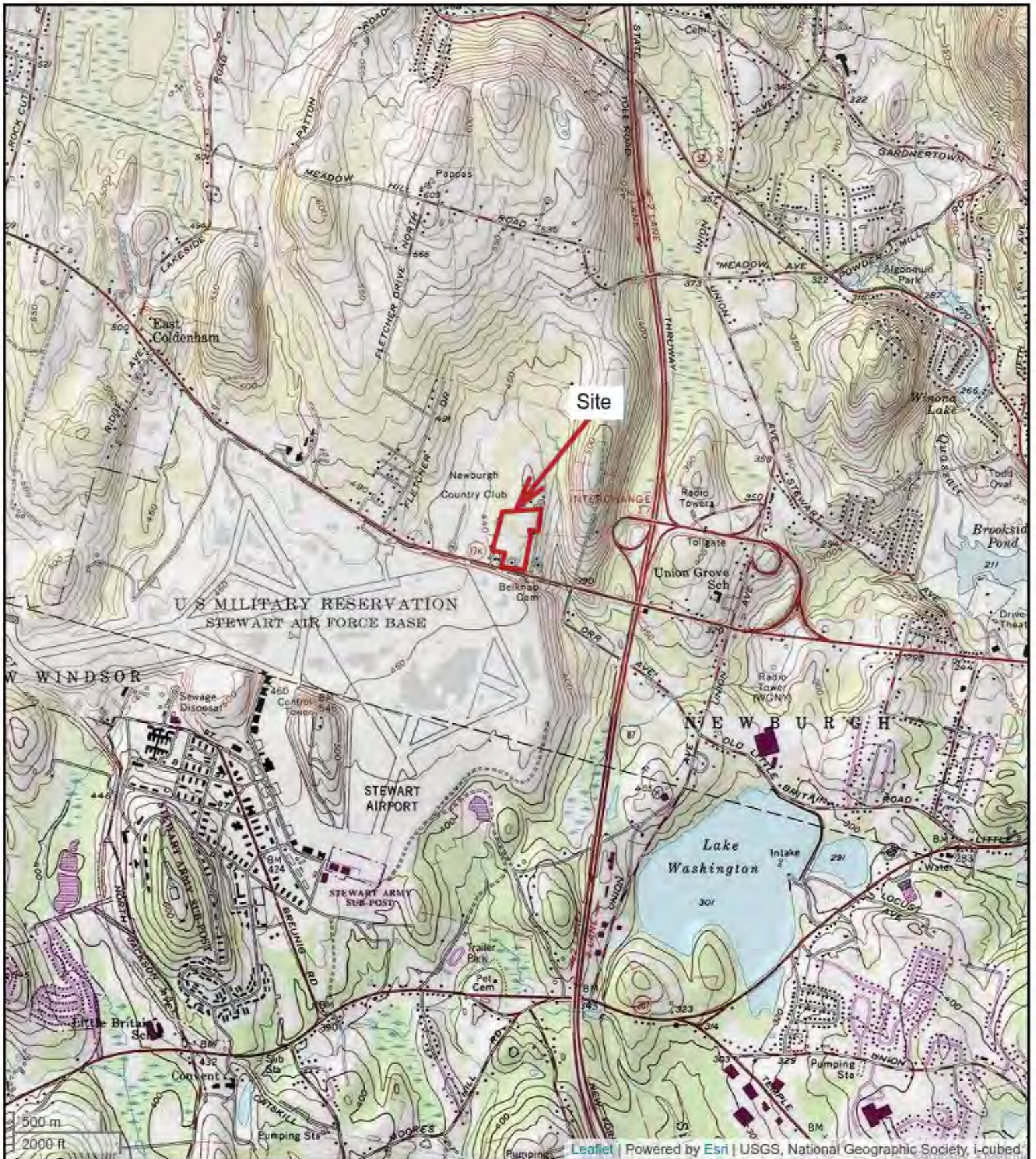


Figure 1 Site Location Map

124 Route 17K
 Newburgh, New York 12550
 Project No. 2213006





Leaflet | Powered by Esri | Orange County, NY, Esri, HERE, Garmin, INCREMENT P, NGA, USGS

Figure 2 Site Property Tax Map

124 Route 17K
 Newburgh, New York 12550
 Project No. 2213006



NOT TO SCALE



Leaflet | Powered by Esri | New York State, Maxar, Microsoft

Figure 3 Site Sketch

124 Route 17K
 Newburgh, New York 12550
 Project No. 2213006





Photographs



Site Building 1 north exterior



Site Building 1 south exterior




Site Building 1 east exterior



Site Building 1 west exterior



Site Building 1 interior



Site Building 1 interior




Site Building 1 interior



Site Building 1 interior



Site Building 1 interior



Site Building 1 sump



Site Building 1 275 gallon fuel oil AST



Site Building 1 fill and vent pipes



Site Building 2 north exterior



Site Building 2 south exterior



Site Building 2 east exterior



Site Building 2 west exterior



Site Building 2 interior



North portion of Site



North portion of Site



Potable water well northeast of Site Building 1



Water tank north of Site Building 1



Gravel pile north of Site Building 1



Concrete pad south of Site Building 2



North adjacent property



North adjacent property



North adjacent property



South adjacent property



East adjacent property



West adjacent property



Appendix 1

Regulatory Records



DATABASE REPORT

Project Property: *Phase I ESA: 124 Route 17K, Newburgh,
NY
124 Route 17K
Newburgh NY 12550*

Project No: *2213006*

Report Type: *Database Report*

Order No: *21083000086*

Requested by: *LaBella Associates*

Date Completed: *August 31, 2021*

Environmental Risk Information Services

A division of Glacier Media Inc.

1.866.517.5204 | info@erisinfo.com | erisinfo.com

Table of Contents

Table of Contents.....	2
Executive Summary.....	3
Executive Summary: Report Summary.....	4
Executive Summary: Site Report Summary - Project Property.....	8
Executive Summary: Site Report Summary - Surrounding Properties.....	9
Executive Summary: Summary by Data Source.....	14
Map.....	21
Aerial.....	24
Topographic Map.....	25
Detail Report.....	26
Unplottable Summary.....	141
Unplottable Report.....	142
Appendix: Database Descriptions.....	146
Definitions.....	158

Notice: IMPORTANT LIMITATIONS and YOUR LIABILITY

Reliance on information in Report: This report DOES NOT replace a full Phase I Environmental Site Assessment but is solely intended to be used as database review of environmental records.

License for use of information in Report: No page of this report can be used without this cover page, this notice and the project property identifier. The information in Report(s) may not be modified or re-sold.

Your Liability for misuse: Using this Service and/or its reports in a manner contrary to this Notice or your agreement will be in breach of copyright and contract and ERIS may obtain damages for such mis-use, including damages caused to third parties, and gives ERIS the right to terminate your account, rescind your license to any previous reports and to bar you from future use of the Service.

No warranty of Accuracy or Liability for ERIS: The information contained in this report has been produced by ERIS Information Inc. ("ERIS") using various sources of information, including information provided by Federal and State government departments. The report applies only to the address and up to the date specified on the cover of this report, and any alterations or deviation from this description will require a new report. This report and the data contained herein does not purport to be and does not constitute a guarantee of the accuracy of the information contained herein and does not constitute a legal opinion nor medical advice. Although ERIS has endeavored to present you with information that is accurate, ERIS disclaims, any and all liability for any errors, omissions, or inaccuracies in such information and data, whether attributable to inadvertence, negligence or otherwise, and for any consequences arising therefrom. Liability on the part of ERIS is limited to the monetary value paid for this report.

Trademark and Copyright: You may not use the ERIS trademarks or attribute any work to ERIS other than as outlined above. This Service and Report (s) are protected by copyright owned by ERIS Information Inc. Copyright in data used in the Service or Report(s) (the "Data") is owned by ERIS or its licensors. The Service, Report(s) and Data may not be copied or reproduced in whole or in any substantial part without prior written consent of ERIS.

Executive Summary

Property Information:

Project Property: *Phase I ESA: 124 Route 17K, Newburgh, NY
124 Route 17K Newburgh NY 12550*

Project No: *2213006*

Coordinates:

Latitude: *41.50921206*
Longitude: *-74.0834304*
UTM Northing: *4,595,692.42*
UTM Easting: *576,489.00*
UTM Zone: *UTM Zone 18T*

Elevation: *442 FT*

Order Information:

Order No: *21083000086*
Date Requested: *August 30, 2021*
Requested by: *LaBella Associates*
Report Type: *Database Report*

Historicals/Products:

Aerial Photographs *Historical Aerials Photographs*
City Directory Search *CD - 2 Street Search*
ERIS Xplorer [*ERIS Xplorer*](#)
Excel Add-On *Excel Add-On*
Fire Insurance Maps *US Fire Insurance Maps*
Physical Setting Report (PSR) *Physical Setting Report (PSR)*
Topographic Map *Topographic Maps*

Executive Summary: Report Summary

Database	Searched	Search Radius	Project Property	Within 0.12mi	0.125mi to 0.25mi	0.25mi to 0.50mi	0.50mi to 1.00mi	Total
Standard Environmental Records								
Federal								
DOE FUSRAP	Y	1	0	0	0	0	0	0
NPL	Y	1	0	0	0	0	0	0
PROPOSED NPL	Y	1	0	0	0	0	0	0
DELETED NPL	Y	0.5	0	0	0	0	-	0
SEMS	Y	0.5	0	0	0	0	-	0
SEMS ARCHIVE	Y	0.5	0	0	0	0	-	0
ODI	Y	0.5	0	0	0	0	-	0
CERCLIS	Y	0.5	0	0	0	0	-	0
IODI	Y	0.5	0	0	0	0	-	0
CERCLIS NFRAP	Y	0.5	0	0	0	0	-	0
CERCLIS LIENS	Y	PO	0	-	-	-	-	0
RCRA CORRACTS	Y	1	0	0	0	0	0	0
RCRA TSD	Y	0.5	0	0	0	1	-	1
RCRA LQG	Y	0.25	0	0	0	-	-	0
RCRA SQG	Y	0.25	0	1	0	-	-	1
RCRA VSQG	Y	0.25	0	0	0	-	-	0
RCRA NON GEN	Y	0.25	0	0	0	-	-	0
FED ENG	Y	0.5	0	0	0	0	-	0
FED INST	Y	0.5	0	0	0	0	-	0
LUCIS	Y	0.5	0	0	0	0	-	0
ERNS 1982 TO 1986	Y	PO	0	-	-	-	-	0
ERNS 1987 TO 1989	Y	PO	0	-	-	-	-	0
ERNS	Y	PO	0	-	-	-	-	0
FED BROWNFIELDS	Y	0.5	0	0	0	0	-	0
FEMA UST	Y	0.25	0	0	0	-	-	0
FRP	Y	0.25	0	0	0	-	-	0
HIST GAS STATIONS	Y	0.25	0	0	0	-	-	0

Database	Searched	Search Radius	Project Property	Within 0.12mi	0.125mi to 0.25mi	0.25mi to 0.50mi	0.50mi to 1.00mi	Total
REFN	Y	0.25	0	0	0	-	-	0
BULK TERMINAL	Y	0.25	0	0	0	-	-	0
SEMS LIEN	Y	PO	0	-	-	-	-	0
SUPERFUND ROD	Y	1	0	0	0	0	0	0
State								
SHWS	Y	1	0	0	0	2	2	4
DELISTED SHWS	Y	1	0	0	0	0	0	0
HSWDS	Y	1	0	0	0	0	0	0
VAPOR	Y	1	0	0	0	0	0	0
SWF/LF	Y	0.5	0	0	2	2	-	4
LANDFILL INACTIVE	Y	0.5	0	0	0	1	-	1
WASTE TIRE	Y	0.5	0	0	0	0	-	0
RECYCLING	Y	0.5	0	0	0	1	-	1
LST	Y	0.5	0	0	0	4	-	4
DELISTED LST	Y	0.5	0	0	0	0	-	0
UST	Y	0.25	0	1	0	-	-	1
AST	Y	0.25	0	2	1	-	-	3
TANKS	Y	0.25	0	0	0	-	-	0
MOSF	Y	0.5	0	0	0	1	-	1
CBS	Y	0.25	0	0	0	-	-	0
DELISTED TANKS	Y	0.25	0	0	0	-	-	0
DELISTED COUNTY	Y	0.25	0	0	0	-	-	0
ENG	Y	0.5	0	0	0	0	-	0
INST	Y	0.5	0	0	0	0	-	0
VCP	Y	0.5	0	0	0	0	-	0
ERP	Y	0.5	0	0	0	0	-	0
BROWNFIELDS	Y	0.5	0	0	0	0	-	0
Tribal								
INDIAN LUST	Y	0.5	0	0	0	0	-	0
INDIAN UST	Y	0.25	0	0	0	-	-	0
DELISTED ILST	Y	0.5	0	0	0	0	-	0
DELISTED IUST	Y	0.25	0	0	0	-	-	0

County

No County databases were selected to be included in the search.

<i>Database</i>	<i>Searched</i>	<i>Search Radius</i>	<i>Project Property</i>	<i>Within 0.12mi</i>	<i>0.125mi to 0.25mi</i>	<i>0.25mi to 0.50mi</i>	<i>0.50mi to 1.00mi</i>	<i>Total</i>
Additional Environmental Records								
Federal								
PFAS NPL	Y	0.5	0	0	0	0	-	0
FINDS/FRS	Y	PO	0	-	-	-	-	0
TRIS	Y	PO	0	-	-	-	-	0
PFAS TRI	Y	0.5	0	0	0	0	-	0
PFAS WATER	Y	0.5	0	0	0	0	-	0
HMIRS	Y	0.125	0	7	-	-	-	7
NCDL	Y	0.125	0	0	-	-	-	0
TSCA	Y	0.125	0	0	-	-	-	0
HIST TSCA	Y	0.125	0	0	-	-	-	0
FTTS ADMIN	Y	PO	0	-	-	-	-	0
FTTS INSP	Y	PO	0	-	-	-	-	0
PRP	Y	PO	0	-	-	-	-	0
SCRD DRYCLEANER	Y	0.5	0	0	0	0	-	0
ICIS	Y	PO	0	-	-	-	-	0
FED DRYCLEANERS	Y	0.25	0	0	0	-	-	0
DELISTED FED DRY	Y	0.25	0	0	0	-	-	0
FUDS	Y	1	0	0	0	0	1	1
FORMER NIKE	Y	1	0	0	0	0	0	0
PIPELINE INCIDENT	Y	PO	0	-	-	-	-	0
MLTS	Y	PO	0	-	-	-	-	0
HIST MLTS	Y	PO	0	-	-	-	-	0
MINES	Y	0.25	0	0	0	-	-	0
SMCRA	Y	1	0	0	0	0	0	0
MRDS	Y	1	0	0	0	0	0	0
URANIUM	Y	1	0	0	0	0	0	0
ALT FUELS	Y	0.25	0	0	0	-	-	0
SSTS	Y	0.25	0	0	0	-	-	0
PCB	Y	0.5	0	0	0	0	-	0
State								
UIC	Y	PO	0	-	-	-	-	0
MGP	Y	1	0	0	0	0	0	0
NY SPILLS	Y	0.125	0	21	-	-	-	21

Database	Searched	Search Radius	Project Property	Within 0.12mi	0.125mi to 0.25mi	0.25mi to 0.50mi	0.50mi to 1.00mi	Total
PFAS CONTAM	Y	0.5	0	0	0	0	-	0
PFAS	Y	0.5	0	0	0	3	-	3
PFAS LANDFILL	Y	0.5	0	0	0	0	-	0
DRYCLEANERS	Y	0.25	0	0	0	-	-	0
DELISTED DRYCLEANERS	Y	0.25	0	0	0	-	-	0
NY MANIFEST	Y	0.125	0	0	-	-	-	0
REC MANIFEST	Y	0.25	0	0	0	-	-	0
GEN MANIFEST	Y	0.125	0	2	-	-	-	2
E DESIGNATION	Y	0.125	0	0	-	-	-	0
TIER 2	Y	0.125	0	2	-	-	-	2
PROJECTS	Y	0.25	0	0	0	-	-	0
AIR PERMITS	Y	0.25	0	0	0	-	-	0
LIEN	Y	PO	0	-	-	-	-	0

Tribal

No Tribal additional environmental record sources available for this State.

County

No County additional environmental record sources available for this State.

Total: 0 36 3 15 3 57

* PO – Property Only

* 'Property and adjoining properties' database search radii are set at 0.25 miles.

Executive Summary: Site Report Summary - Project Property

<i>Map Key</i>	<i>DB</i>	<i>Company/Site Name</i>	<i>Address</i>	<i>Direction</i>	<i>Distance (mi/ft)</i>	<i>Elev Diff (ft)</i>	<i>Page Number</i>
--------------------	-----------	--------------------------	----------------	------------------	-----------------------------	---------------------------	------------------------

No records found in the selected databases for the project property.

Executive Summary: Site Report Summary - Surrounding Properties

Map Key	DB	Company/Site Name	Address	Direction	Distance (mi/ft)	Elev Diff (ft)	Page Number
1	UST	A. DUIE PYLE, INC. (FORMER NEW PENN MOTOR EXPRESS)	1000 CORPORATE BOULEVARD NEWBURGH NY 12550	NNE	0.04 / 210.20	5	26
			<i>Site ID Site Status:</i> 34655 Active				
1	HMIRS		1000 CORPORATE BOULEARD NEWBURGH NY	NNE	0.04 / 210.20	5	28
1	HMIRS		1000 CORPORATE BOULEVARD NEWBURGH NY	NNE	0.04 / 210.20	5	30
1	HMIRS		1000 CORPORATE BLVD NEWBURGH NY	NNE	0.04 / 210.20	5	35
1	AST	A. DUIE PYLE, INC. (FORMER NEW PENN MOTOR EXPRESS)	1000 CORPORATE BOULEVARD NEWBURGH NY 12550	NNE	0.04 / 210.20	5	46
			<i>Site ID Site Status:</i> 34655 Active				
1	NY SPILLS	DUIE PYLE	1000 CORPORATE BOULEVARD NEWBURGH NY	NNE	0.04 / 210.20	5	53
			<i>Spill No Close Date:</i> 1501206 2016-03-17 00:00:00				
1	NY SPILLS	NEW PENN EXPRESS TRUCKING FACILITY	1000 CORPORATE BLVD NEWBURGH NY	NNE	0.04 / 210.20	5	53
			<i>Spill No Close Date:</i> 1809138 2018-12-05 00:00:00				
1	NY SPILLS	DUIE PYLE	1000 CORPORATE BLVD NEWBURGH NY	NNE	0.04 / 210.20	5	54
			<i>Spill No Close Date:</i> 1903998 2019-10-11 00:00:00				
1	HMIRS		1000 CORPORATE BOULEARD NEWBURGH NY	NNE	0.04 / 210.20	5	55
1	HMIRS		1000 Corporate Drive NEWBURGH NY	NNE	0.04 / 210.20	5	57
1	HMIRS		1000 CORPORATE BLVD NEWBURGH NY	NNE	0.04 / 210.20	5	58
1	HMIRS		1000 CORPORATE BOULEVARD NEWBURGH NY	NNE	0.04 / 210.20	5	71

Map Key	DB	Company/Site Name	Address	Direction	Distance (mi/ft)	Elev Diff (ft)	Page Number
1	NY SPILLS	PUNCTURED DRUM	1000 CORPORATE BLVD NEWBURGH NY	NNE	0.04 / 210.20	5	76
<i>Spill No Close Date:</i> 2007739 2020-12-02 00:00:00							
2	TIER 2	Mondelez Global LLC - Newburgh	800 Corporate Boulevard Newburgh NY 12550	NNW	0.05 / 283.15	3	77
3	NY SPILLS	MAPLE LEAF OFFICE BLDG	114 17K NEWBURGH NY	SE	0.07 / 386.25	-38	77
<i>Spill No Close Date:</i> 9904441 2001-11-05 00:00:00							
4	NY SPILLS	STEWART AIR BASE	1 MILITIA WY NEWBURGH NY	SE	0.08 / 438.35	-42	78
<i>Spill No Close Date:</i> 0200092 2002-04-03 00:00:00							
4	NY SPILLS	STEWART AIR BASE	1 MILITIA WY NEWBURGH NY	SE	0.08 / 438.35	-42	79
<i>Spill No Close Date:</i> 9710600 1998-01-10 00:00:00							
4	NY SPILLS	STEWART AIR BASE	1 MALITIA WAY NEWBURGH NY	SE	0.08 / 438.35	-42	80
<i>Spill No Close Date:</i> 9602070 1996-05-13 00:00:00							
4	NY SPILLS	STEWART AIR BASE	1 MILITIA WY NEWBURGH NY	SE	0.08 / 438.35	-42	80
<i>Spill No Close Date:</i> 9710598 1997-12-17 00:00:00							
4	NY SPILLS	VEHICLE MAINT. 105TH AIRL	1 MALITIA WAY NEWBURGH NY	SE	0.08 / 438.35	-42	81
<i>Spill No Close Date:</i> 0312566 2004-02-11 00:00:00							
4	GEN MANIFEST	NY AIR NATIONAL GUARD 105TH	ONE MILITIA WAY NEWBURGH NY 12550	SE	0.08 / 438.35	-42	82
5	NY SPILLS	CNS GROCERY WHOLESALE	1800 CORPORATE BLVD NEWBURGH NY	N	0.10 / 511.68	8	82
<i>Spill No Close Date:</i> 9814864 1999-03-15 00:00:00							
6	AST	C&S WHOLESALE GROCERS, INC.	1500 CORPORATE BOULEVARD NEWBURGH NY 12550	NNW	0.10 / 545.01	1	83
<i>Site ID Site Status:</i> 412540 Active							
6	NY SPILLS	CORPORATE COMPLEX	1500 CORPORATE BLVD. NEWBURGH NY	NNW	0.10 / 545.01	1	92
<i>Spill No Close Date:</i> 0310753 2003-12-18 00:00:00							
6	NY SPILLS	ACROSS FROM CALDOR DIST.	1500 CORPORATE BLVD. NEWBURGH NY	NNW	0.10 / 545.01	1	93

Map Key	DB	Company/Site Name	Address	Direction	Distance (mi/ft)	Elev Diff (ft)	Page Number
			Spill No Close Date: 9402012 1994-05-18 00:00:00				
6	NY SPILLS	PARKING LOT	1500 CORPORATE BLVD. NEWBURGH NY	NNW	0.10 / 545.01	1	93
			Spill No Close Date: 0409393 2004-11-13 00:00:00				
6	NY SPILLS	C&S GROCERS	1500 CORRPORT BLVD NEWBURGH NY	NNW	0.10 / 545.01	1	94
			Spill No Close Date: 1411831 2015-07-17 00:00:00				
6	RCRA SQG	C&S WHOLESALE GROCERS INC	1500 CORPORATE BLVD NEWBURGH NY 12550	NNW	0.10 / 545.01	1	95
			EPA Handler ID: NY0000929315				
6	NY SPILLS	STORM DRAIN	1500 CORP DRIVE NEWBURGH NY	NNW	0.10 / 545.01	1	100
			Spill No Close Date: 1700129 2017-06-06 00:00:00				
6	NY SPILLS	ROADWAY	1500 CORP. BLVD NEWBURGH NY	NNW	0.10 / 545.01	1	101
			Spill No Close Date: 1708763 2019-01-03 00:00:00				
6	NY SPILLS	COMMERCIAL CS GROCERY	1500 CORPORATE BLVD NEWBURGH NY	NNW	0.10 / 545.01	1	102
			Spill No Close Date: 1710325 2019-01-17 00:00:00				
6	TIER 2	Newburgh	1500 Corporate Boulevard Newburgh NY 12550	NNW	0.10 / 545.01	1	103
6	GEN MANIFEST	C & S WHOLESALE GROCERS INC #12	1500 CORPORATE BLVD NEWBURGH NY 12550	NNW	0.10 / 545.01	1	104
6	NY SPILLS	BUSINESS LOCATION	1500 CORPORATE BLVD NEWBURGH NY	NNW	0.10 / 545.01	1	105
			Spill No Close Date: 2001144 2020-05-20 00:00:00				
6	NY SPILLS	WESTERN EXPRESS TRUCKING	1500 CORPORATE BLVD NEWBURGH NY	NNW	0.10 / 545.01	1	105
			Spill No Close Date: 2001137 2020-05-20 00:00:00				
7	NY SPILLS	BUSINESS	2500 CORPORATE BOULEVARD NEWBURGH NY	N	0.12 / 625.21	6	106
			Spill No Close Date: 1304480 2013-07-24 00:00:00				
8	SWF/LF	Newburgh Recycling Center	Rt 17K & Orr Ave. Newburgh NY 0	ESE	0.17 / 918.28	-55	107
8	SWF/LF	Newburgh Recycling Center Rte 17 & Orr	Route 17K & Orr Avenue Newburgh NY 12550	ESE	0.17 / 918.28	-55	107

Map Key	DB	Company/Site Name	Address	Direction	Distance (mi/ft)	Elev Diff (ft)	Page Number
9	AST	FIRST VEHICLE SERVICES #4752	1900 CORPORATE BLVD. NE, INDUSTRIAL PARK NEWBURGH NY 12550 <i>Site ID / Site Status:</i> 382608 Unregulated/Closed	NNE	0.24 / 1,292.58	-7	108
10	LST	ON ROADWAY	9 ORR AVE NEWBURGH NY <i>Spill No / Close Date:</i> 0706135 2007-08-30 00:00:00	SE	0.28 / 1,499.43	-82	110
10	SWF/LF	Orange County Transfer Station #2 (Newburgh)	NYS Rt 17K 9 Orr Road Newburgh NY 12550	SE	0.28 / 1,499.43	-82	111
10	SWF/LF	Orange County Transfer Station #2 (Newburgh CDA)	9 Orr Avenue Newburgh NY 12550	SE	0.28 / 1,499.43	-82	112
10	RECYCLING	ORANGE COUNTY TRANSFER STATION #2 (NEWBURGH CDA)	9 ORR AVENUE NEWBURGH NY 12550	SE	0.28 / 1,499.43	-82	112
11	LST	STEWART AIR BASE	1 MILITIA WAY NEWBURGH NY <i>Spill No / Close Date:</i> 0200594 2002-04-16 00:00:00	S	0.33 / 1,753.76	-1	112
11	LST	NYANG STEWART ANG BASE	1 MILITIA WAY NEWBURGH NY <i>Spill No / Close Date:</i> 9011417 1991-02-27 00:00:00	S	0.33 / 1,753.76	-1	113
11	LST	STEWART AIR NATIONAL GUARD BASE	1 MILITIA WAY NEWBURGH NY <i>Spill No / Close Date:</i> 0506139 2005-11-23 00:00:00	S	0.33 / 1,753.76	-1	114
12	MOSF	STEWART AIR NATIONAL GUARD BASE	ONE MAGUIRE WAY NEWBURGH NY 12550-5075 <i>Site ID / Site Status:</i> 345362 Active	S	0.38 / 2,016.74	-1	115
12	SHWS	Stewart ANG Base Pesticide Disposal Area	1 Maguire Way Newburgh NY 12550	S	0.38 / 2,016.74	-1	115
12	SHWS	Stewart ANG Base Site	1 Maguire Way Newburgh NY 12550	S	0.38 / 2,016.74	-1	117
12	PFAS	Stewart Air National Guard Base 105AW/EM	1 Maguire Way Newburgh NY	S	0.38 / 2,016.74	-1	121

Map Key	DB	Company/Site Name	Address	Direction	Distance (mi/ft)	Elev Diff (ft)	Page Number
12	LANDFILL INACTIVE	Stewart Air National Guard	1 Maguire Way Newburgh NY	S	0.38 / 2,016.74	-1	121
12	RCRA TSD	STEWART AIR NATIONAL GUARD BASE	1 MAGUIRE WY NEWBURGH NY 12550 <i>EPA Handler ID: NYD981183338</i>	S	0.38 / 2,016.74	-1	123
13	PFAS	Air Traffic Control Tower	2 Express Dr Newburgh NY	W	0.48 / 2,550.69	39	135
14	PFAS	American Express Aviation	1 Express Dr Newburgh NY	W	0.50 / 2,620.75	36	135
15	FUDS	STEWART AFB	NEWBURGH NY <i>FUDS Property No: C02NY0704</i>	WSW	0.77 / 4,049.04	18	136
16	SHWS	New Windsor Town Landfill	Silver Stream Road New Windsor NY 12550	SSE	0.91 / 4,826.78	-83	136
17	SHWS	Stewart International Airport Site	1180 1st Street New Windsor NY 12553	WSW	0.94 / 4,957.61	15	139

Executive Summary: Summary by Data Source

Standard

Federal

RCRA TSD - RCRA non-CORRACTS TSD Facilities

A search of the RCRA TSD database, dated Jun 14, 2021 has found that there are 1 RCRA TSD site(s) within approximately 0.50 miles of the project property.

<u>Lower Elevation</u>	<u>Address</u>	<u>Direction</u>	<u>Distance (mi/ft)</u>	<u>Map Key</u>
STEWART AIR NATIONAL GUARD BASE	1 MAGUIRE WY NEWBURGH NY 12550	S	0.38 / 2,016.74	12
<i>EPA Handler ID: NYD981183338</i>				

RCRA SQG - RCRA Small Quantity Generators List

A search of the RCRA SQG database, dated Jun 14, 2021 has found that there are 1 RCRA SQG site(s) within approximately 0.25 miles of the project property.

<u>Equal/Higher Elevation</u>	<u>Address</u>	<u>Direction</u>	<u>Distance (mi/ft)</u>	<u>Map Key</u>
C&S WHOLESALE GROCERS INC	1500 CORPORATE BLVD NEWBURGH NY 12550	NNW	0.10 / 545.01	6
<i>EPA Handler ID: NY0000929315</i>				

State

SHWS - Registry of Inactive Hazardous Waste Disposal Sites in New York State

A search of the SHWS database, dated Jun 3, 2021 has found that there are 4 SHWS site(s) within approximately 1.00 miles of the project property.

<u>Equal/Higher Elevation</u>	<u>Address</u>	<u>Direction</u>	<u>Distance (mi/ft)</u>	<u>Map Key</u>
Stewart International Airport Site	1180 1st Street New Windsor NY 12553	WSW	0.94 / 4,957.61	17

<u>Lower Elevation</u>	<u>Address</u>	<u>Direction</u>	<u>Distance (mi/ft)</u>	<u>Map Key</u>
Stewart ANG Base Pesticide Disposal Area	1 Maguire Way Newburgh NY 12550	S	0.38 / 2,016.74	12
Stewart ANG Base Site	1 Maguire Way Newburgh NY 12550	S	0.38 / 2,016.74	12
New Windsor Town Landfill	Silver Stream Road New Windsor NY 12550	SSE	0.91 / 4,826.78	16

<u>Lower Elevation</u>	<u>Address</u>	<u>Direction</u>	<u>Distance (mi/ft)</u>	<u>Map Key</u>
------------------------	----------------	------------------	-------------------------	----------------

SWF/LF - Solid Waste Facilities and Landfills

A search of the SWF/LF database, dated Dec 31, 2020 has found that there are 4 SWF/LF site(s) within approximately 0.50 miles of the project property.

<u>Lower Elevation</u>	<u>Address</u>	<u>Direction</u>	<u>Distance (mi/ft)</u>	<u>Map Key</u>
Newburgh Recycling Center Rte 17 & Orr	Route 17K & Orr Avenue Newburgh NY 12550	ESE	0.17 / 918.28	8
Newburgh Recycling Center	Rt 17K & Orr Ave. Newburgh NY 0	ESE	0.17 / 918.28	8
Orange County Transfer Station #2 (Newburgh CDA)	9 Orr Avenue Newburgh NY 12550	SE	0.28 / 1,499.43	10
Orange County Transfer Station #2 (Newburgh)	NYS Rt 17K 9 Orr Road Newburgh NY 12550	SE	0.28 / 1,499.43	10

LANDFILL INACTIVE - Inactive Landfill Facilities

A search of the LANDFILL INACTIVE database, dated Jun 30, 2020 has found that there are 1 LANDFILL INACTIVE site(s) within approximately 0.50 miles of the project property.

<u>Lower Elevation</u>	<u>Address</u>	<u>Direction</u>	<u>Distance (mi/ft)</u>	<u>Map Key</u>
Stewart Air National Guard	1 Maguire Way Newburgh NY	S	0.38 / 2,016.74	12

RECYCLING - Recycling Facilities

A search of the RECYCLING database, dated Dec 24, 2019 has found that there are 1 RECYCLING site(s) within approximately 0.50 miles of the project property.

<u>Lower Elevation</u>	<u>Address</u>	<u>Direction</u>	<u>Distance (mi/ft)</u>	<u>Map Key</u>
ORANGE COUNTY TRANSFER STATION #2 (NEWBURGH CDA)	9 ORR AVENUE NEWBURGH NY 12550	SE	0.28 / 1,499.43	10

LST - Leaking Storage Tanks

A search of the LST database, dated Jul 26, 2021 has found that there are 4 LST site(s) within approximately 0.50 miles of the project property.

<u>Lower Elevation</u>	<u>Address</u>	<u>Direction</u>	<u>Distance (mi/ft)</u>	<u>Map Key</u>
ON ROADWAY	9 ORR AVE NEWBURGH NY	SE	0.28 / 1,499.43	10

<u>Lower Elevation</u>	<u>Address</u>	<u>Direction</u>	<u>Distance (mi/ft)</u>	<u>Map Key</u>
<i>Spill No Close Date: 0706135 2007-08-30 00:00:00</i>				
NYANG STEWART ANG BASE	1 MILITIA WAY NEWBURGH NY	S	0.33 / 1,753.76	11
<i>Spill No Close Date: 9011417 1991-02-27 00:00:00</i>				
STEWART AIR BASE	1 MILITIA WAY NEWBURGH NY	S	0.33 / 1,753.76	11
<i>Spill No Close Date: 0200594 2002-04-16 00:00:00</i>				
STEWART AIR NATIONAL GUARD BASE	1 MILITIA WAY NEWBURGH NY	S	0.33 / 1,753.76	11
<i>Spill No Close Date: 0506139 2005-11-23 00:00:00</i>				

UST - Underground Storage Tanks- UST-Petroleum Bulk Storage (PBS)

A search of the UST database, dated Jun 3, 2021 has found that there are 1 UST site(s) within approximately 0.25 miles of the project property.

<u>Equal/Higher Elevation</u>	<u>Address</u>	<u>Direction</u>	<u>Distance (mi/ft)</u>	<u>Map Key</u>
A. DUIE PYLE, INC. (FORMER NEW PENN MOTOR EXPRESS)	1000 CORPORATE BOULEVARD NEWBURGH NY 12550	NNE	0.04 / 210.20	1
<i>Site ID Site Status: 34655 Active</i>				

AST - The Bulk Storage Program Database - AST

A search of the AST database, dated Jun 3, 2021 has found that there are 3 AST site(s) within approximately 0.25 miles of the project property.

<u>Equal/Higher Elevation</u>	<u>Address</u>	<u>Direction</u>	<u>Distance (mi/ft)</u>	<u>Map Key</u>
A. DUIE PYLE, INC. (FORMER NEW PENN MOTOR EXPRESS)	1000 CORPORATE BOULEVARD NEWBURGH NY 12550	NNE	0.04 / 210.20	1
<i>Site ID Site Status: 34655 Active</i>				
C&S WHOLESALE GROCERS, INC.	1500 CORPORATE BOULEVARD NEWBURGH NY 12550	NNW	0.10 / 545.01	6
<i>Site ID Site Status: 412540 Active</i>				

<u>Lower Elevation</u>	<u>Address</u>	<u>Direction</u>	<u>Distance (mi/ft)</u>	<u>Map Key</u>
FIRST VEHICLE SERVICES #4752	1900 CORPORATE BLVD. NE, INDUSTRIAL PARK NEWBURGH NY 12550	NNE	0.24 / 1,292.58	9
<i>Site ID Site Status: 382608 Unregulated/Closed</i>				

MOSF - Major Oil Storage Facilities (MOSF)

A search of the MOSF database, dated Jun 3, 2021 has found that there are 1 MOSF site(s) within approximately 0.50 miles of the project property.

<u>Lower Elevation</u>	<u>Address</u>	<u>Direction</u>	<u>Distance (mi/ft)</u>	<u>Map Key</u>
STEWART AIR NATIONAL GUARD BASE	ONE MAGUIRE WAY NEWBURGH NY 12550-5075	S	0.38 / 2,016.74	12

Site ID | Site Status: 345362 | Active

Non Standard

Federal

HMIRS - Hazardous Materials Information Reporting System

A search of the HMIRS database, dated Sep 1, 2020 has found that there are 7 HMIRS site(s) within approximately 0.12 miles of the project property.

<u>Equal/Higher Elevation</u>	<u>Address</u>	<u>Direction</u>	<u>Distance (mi/ft)</u>	<u>Map Key</u>
	1000 CORPORATE BLVD NEWBURGH NY	NNE	0.04 / 210.20	1
	1000 CORPORATE BOULEARD NEWBURGH NY	NNE	0.04 / 210.20	1
	1000 CORPORATE BOULEVARD NEWBURGH NY	NNE	0.04 / 210.20	1
	1000 CORPORATE BOULEARD NEWBURGH NY	NNE	0.04 / 210.20	1
	1000 Corporate Drive NEWBURGH NY	NNE	0.04 / 210.20	1
	1000 CORPORATE BLVD NEWBURGH NY	NNE	0.04 / 210.20	1
	1000 CORPORATE BOULEVARD NEWBURGH NY	NNE	0.04 / 210.20	1

FUDS - Formerly Used Defense Sites

A search of the FUDS database, dated May 26, 2021 has found that there are 1 FUDS site(s) within approximately 1.00 miles of the project property.

<u>Equal/Higher Elevation</u>	<u>Address</u>	<u>Direction</u>	<u>Distance (mi/ft)</u>	<u>Map Key</u>
STEWART AFB	NEWBURGH NY	WSW	0.77 / 4,049.04	15

FUDS Property No: C02NY0704

State

NY SPILLS - Spill Incidents Database

A search of the NY SPILLS database, dated Jul 26, 2021 has found that there are 21 NY SPILLS site(s) within approximately 0.12 miles of the project property.

<u>Equal/Higher Elevation</u>	<u>Address</u>	<u>Direction</u>	<u>Distance (mi/ft)</u>	<u>Map Key</u>
PUNCTURED DRUM	1000 CORPORATE BLVD NEWBURGH NY	NNE	0.04 / 210.20	<u>1</u>
	Spill No Close Date: 2007739 2020-12-02 00:00:00			
DUIE PYLE	1000 CORPORATE BOULEVARD NEWBURGH NY	NNE	0.04 / 210.20	<u>1</u>
	Spill No Close Date: 1501206 2016-03-17 00:00:00			
NEW PENN EXPRESS TRUCKING FACILITY	1000 CORPORATE BLVD NEWBURGH NY	NNE	0.04 / 210.20	<u>1</u>
	Spill No Close Date: 1809138 2018-12-05 00:00:00			
DUIE PYLE	1000 CORPORATE BLVD NEWBURGH NY	NNE	0.04 / 210.20	<u>1</u>
	Spill No Close Date: 1903998 2019-10-11 00:00:00			
CNS GROCERY WHOLESALERS	1800 CORPORATE BLVD NEWBURGH NY	N	0.10 / 511.68	<u>5</u>
	Spill No Close Date: 9814864 1999-03-15 00:00:00			
WESTERN EXPRESS TRUCKING	1500 CORPORATE BLVD NEWBURGH NY	NNW	0.10 / 545.01	<u>6</u>
	Spill No Close Date: 2001137 2020-05-20 00:00:00			
BUSINESS LOCATION	1500 CORPORATE BLVD NEWBURGH NY	NNW	0.10 / 545.01	<u>6</u>
	Spill No Close Date: 2001144 2020-05-20 00:00:00			
COMMERCIAL CS GROCERY	1500 CORPORATE BLVD NEWBURGH NY	NNW	0.10 / 545.01	<u>6</u>
	Spill No Close Date: 1710325 2019-01-17 00:00:00			
ROADWAY	1500 CORP. BLVD NEWBURGH NY	NNW	0.10 / 545.01	<u>6</u>
	Spill No Close Date: 1708763 2019-01-03 00:00:00			
STORM DRAIN	1500 CORP DRIVE NEWBURGH NY	NNW	0.10 / 545.01	<u>6</u>
	Spill No Close Date: 1700129 2017-06-06 00:00:00			
C&S GROCERS	1500 CORRPORT BLVD NEWBURGH NY	NNW	0.10 / 545.01	<u>6</u>
	Spill No Close Date: 1411831 2015-07-17 00:00:00			
PARKING LOT	1500 CORPORATE BLVD. NEWBURGH NY	NNW	0.10 / 545.01	<u>6</u>

<u>Equal/Higher Elevation</u>	<u>Address</u>	<u>Direction</u>	<u>Distance (mi/ft)</u>	<u>Map Key</u>
	<i>Spill No Close Date: 0409393 2004-11-13 00:00:00</i>			
ACROSS FROM CALDOR DIST.	1500 CORPORATE BLVD. NEWBURGH NY	NNW	0.10 / 545.01	6
	<i>Spill No Close Date: 9402012 1994-05-18 00:00:00</i>			
CORPORATE COMPLEX	1500 CORPORATE BLVD. NEWBURGH NY	NNW	0.10 / 545.01	6
	<i>Spill No Close Date: 0310753 2003-12-18 00:00:00</i>			
BUSINESS	2500 CORPORATE BOULEVARD NEWBURGH NY	N	0.12 / 625.21	7
	<i>Spill No Close Date: 1304480 2013-07-24 00:00:00</i>			

<u>Lower Elevation</u>	<u>Address</u>	<u>Direction</u>	<u>Distance (mi/ft)</u>	<u>Map Key</u>
MAPLE LEAF OFFICE BLDG	114 17K NEWBURGH NY	SE	0.07 / 386.25	3
	<i>Spill No Close Date: 9904441 2001-11-05 00:00:00</i>			
VEHICLE MAINT. 105TH AIRL	1 MALITIA WAY NEWBURGH NY	SE	0.08 / 438.35	4
	<i>Spill No Close Date: 0312566 2004-02-11 00:00:00</i>			
STEWART AIR BASE	1 MILITIA WY NEWBURGH NY	SE	0.08 / 438.35	4
	<i>Spill No Close Date: 9710598 1997-12-17 00:00:00</i>			
STEWART AIR BASE	1 MALITIA WAY NEWBURGH NY	SE	0.08 / 438.35	4
	<i>Spill No Close Date: 9602070 1996-05-13 00:00:00</i>			
STEWART AIR BASE	1 MILITIA WY NEWBURGH NY	SE	0.08 / 438.35	4
	<i>Spill No Close Date: 9710600 1998-01-10 00:00:00</i>			
STEWART AIR BASE	1 MILITIA WY NEWBURGH NY	SE	0.08 / 438.35	4
	<i>Spill No Close Date: 0200092 2002-04-03 00:00:00</i>			

PFAS - Per- and Polyfluoroalkyl Substances (PFAS)

A search of the PFAS database, dated Jan 16, 2019 has found that there are 3 PFAS site(s) within approximately 0.50 miles of the project property.

<u>Equal/Higher Elevation</u>	<u>Address</u>	<u>Direction</u>	<u>Distance (mi/ft)</u>	<u>Map Key</u>
Air Traffic Control Tower	2 Express Dr Newburgh NY	W	0.48 / 2,550.69	13
American Express Aviation	1 Express Dr Newburgh NY	W	0.50 / 2,620.75	14

<u>Equal/Higher Elevation</u>	<u>Address</u>	<u>Direction</u>	<u>Distance (mi/ft)</u>	<u>Map Key</u>
-------------------------------	----------------	------------------	-------------------------	----------------

<u>Lower Elevation</u>	<u>Address</u>	<u>Direction</u>	<u>Distance (mi/ft)</u>	<u>Map Key</u>
------------------------	----------------	------------------	-------------------------	----------------

Stewart Air National Guard Base 105AW/EM	1 Maguire Way Newburgh NY	S	0.38 / 2,016.74	12
---	------------------------------	---	-----------------	--------------------

GEN MANIFEST - Generators from Hazardous Waste Manifests

A search of the GEN MANIFEST database, dated Aug 6, 2021 has found that there are 2 GEN MANIFEST site(s) within approximately 0.12 miles of the project property.

<u>Equal/Higher Elevation</u>	<u>Address</u>	<u>Direction</u>	<u>Distance (mi/ft)</u>	<u>Map Key</u>
-------------------------------	----------------	------------------	-------------------------	----------------

C & S WHOLESALE GROCERS INC #12	1500 CORPORATE BLVD NEWBURGH NY 12550	NNW	0.10 / 545.01	6
------------------------------------	--	-----	---------------	-------------------

<u>Lower Elevation</u>	<u>Address</u>	<u>Direction</u>	<u>Distance (mi/ft)</u>	<u>Map Key</u>
------------------------	----------------	------------------	-------------------------	----------------

NY AIR NATIONAL GUARD 105TH	ONE MILITIA WAY NEWBURGH NY 12550	SE	0.08 / 438.35	4
--------------------------------	--------------------------------------	----	---------------	-------------------

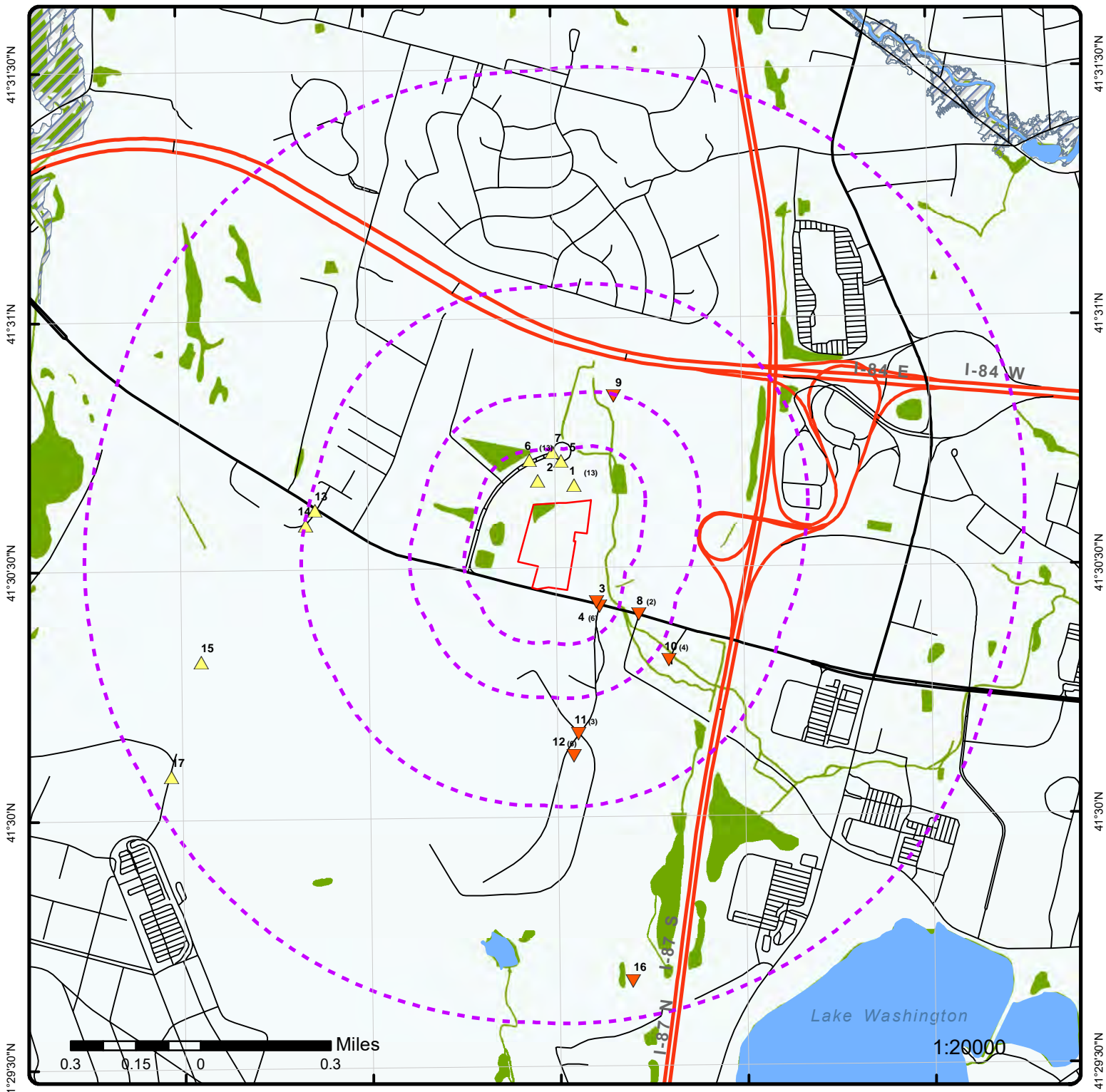
TIER 2 - Tier 2 Report

A search of the TIER 2 database, dated Jan 28, 2019 has found that there are 2 TIER 2 site(s) within approximately 0.12 miles of the project property.

<u>Equal/Higher Elevation</u>	<u>Address</u>	<u>Direction</u>	<u>Distance (mi/ft)</u>	<u>Map Key</u>
-------------------------------	----------------	------------------	-------------------------	----------------

Mondelez Global LLC - Newburgh	800 Corporate Boulevard Newburgh NY 12550	NNW	0.05 / 283.15	2
--------------------------------	--	-----	---------------	-------------------

Newburgh	1500 Corporate Boulevard Newburgh NY 12550	NNW	0.10 / 545.01	6
----------	---	-----	---------------	-------------------



Map: 1.0 Mile Radius

Order Number: 21083000086
 Address: 124 Route 17K, Newburgh, NY



Buffer Outline	Rails	State Boundary	FWS Special Designation Areas	Plume
Eris Sites with Higher Elevation	Major Highways	National Priority List Sites	State Brownfield Sites	
Eris Sites with Same Elevation	Major Highways Ramps	National Wetland	State Brownfield Areas	
Eris Sites with Lower Elevation	Major Roads	Indian Reserve Land	State Superfund Areas: Dept. of Defense	
Eris Sites with Unknown Elevation	Major Roads Ramps	100 Year Flood Zone	State Superfund Areas: NPL	
County Boundary	Secondary Roads	500 Year Flood Zone	WQARF Areas	
	Secondary Roads Ramps	Historic Fill	Federal Lands: Dept. of Defense (owned/administered areas)	
	Local Roads and Ramps			

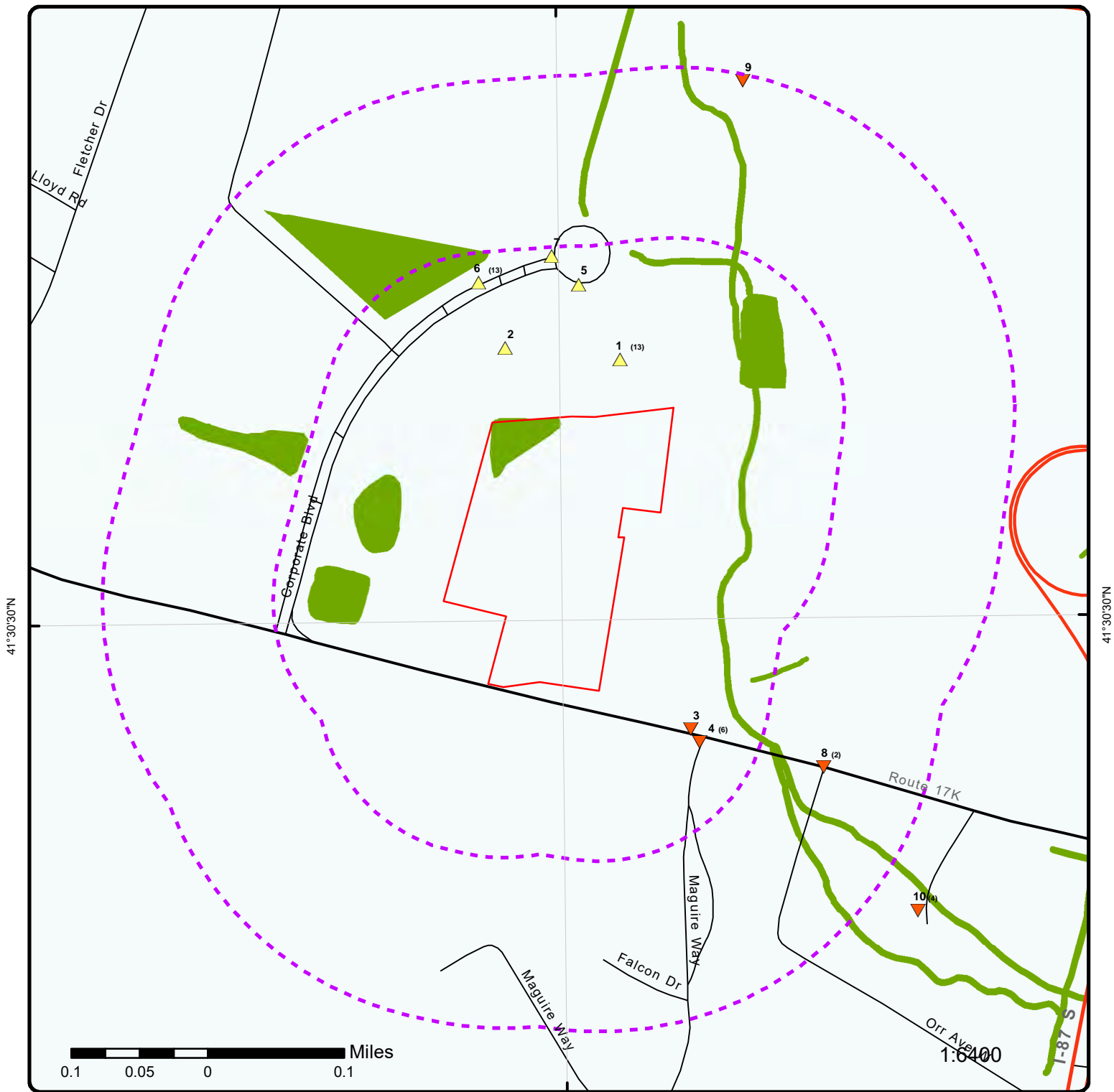


Map: 0.5 Mile Radius

Order Number: 21083000086
 Address: 124 Route 17K, Newburgh, NY



	Buffer Outline		Rails		State Boundary		FWS Special Designation Areas		Plume
	Eris Sites with Higher Elevation		Major Highways		National Priority List Sites		State Brownfield Sites		
	Eris Sites with Same Elevation		Major Highways Ramps		National Wetland		State Brownfield Areas		
	Eris Sites with Lower Elevation		Major Roads		Indian Reserve Land		State Superfund Areas: Dept. of Defense		
	Eris Sites with Unknown Elevation		Major Roads Ramps		100 Year Flood Zone		State Superfund Areas: NPL		
	County Boundary		Secondary Roads		500 Year Flood Zone		WQARF Areas		
			Secondary Roads Ramps		Historic Fill		Federal Lands: Dept. of Defense (owned/administered areas)		
			Local Roads and Ramps						



Map: 0.25 Mile Radius

Order Number: 21083000086
Address: 124 Route 17K, Newburgh, NY



Buffer Outline	Rails	State Boundary	FWS Special Designation Areas	Plume
Eris Sites with Higher Elevation	Major Highways	National Priority List Sites	State Brownfield Sites	
Eris Sites with Same Elevation	Major Highways Ramps	National Wetland	State Brownfield Areas	
Eris Sites with Lower Elevation	Major Roads	Indian Reserve Land	State Superfund Areas: Dept. of Defense	
Eris Sites with Unknown Elevation	Major Roads Ramps	100 Year Flood Zone	State Superfund Areas: NPL	
County Boundary	Secondary Roads	500 Year Flood Zone	WQARF Areas	
	Secondary Roads Ramps	Historic Fill	Federal Lands: Dept. of Defense (owned/administered areas)	
	Local Roads and Ramps			

74°5'30"W

74°5'W

74°4'30"W

41°31'N


41°31'N

41°30'30"N

41°30'30"N

41°30'N

41°30'N



0.1 0.05 0 0.1 Miles

1:10000

Source: Esri, Maxar, GeoEye, Earthstar Geographics, CNES/Airbus DS, USDA, USGS, AeroGRID, IGN, and the GIS User Community

Aerial Year: 2019

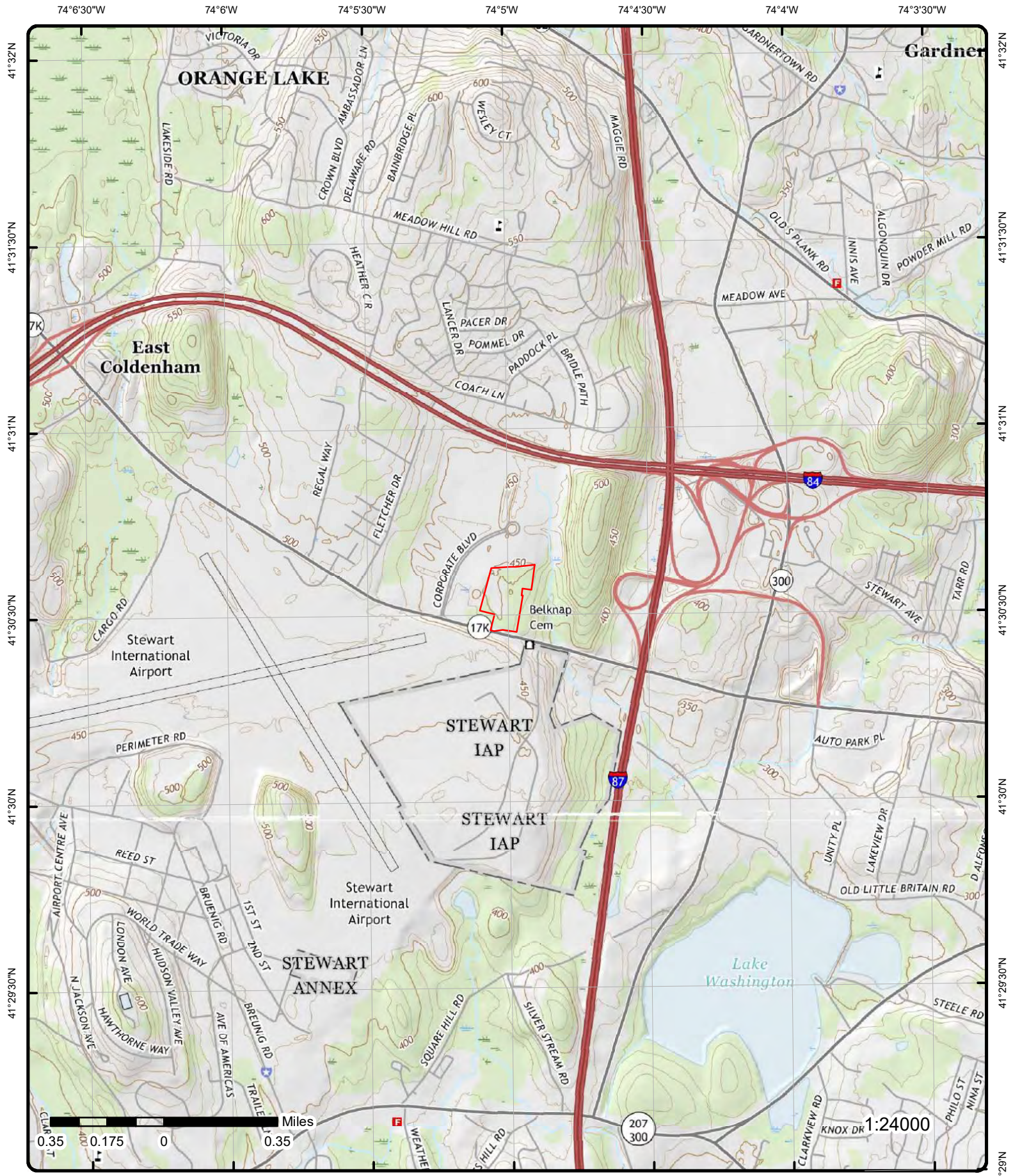
Address: 124 Route 17K, Newburgh, NY

Source: ESRI World Imagery

Order Number: 2108300086



© ERIS Information Inc.



Topographic Map

Year: 2016

Order Number: 21083000086

Address: 124 Route 17K, NY



Quadrangle(s): Cornwall-on-Hudson, NY; Newburgh, NY

© ERIS Information Inc.

Source: USGS Topographic Map

Detail Report

Map Key	Number of Records	Direction	Distance (mi/ft)	Elev/Diff (ft)	Site	DB
<u>1</u>	1 of 13	NNE	0.04 / 210.20	446.40 / 5	A. DUJE PYLE, INC. (FORMER NEW PENN MOTOR EXPRESS) 1000 CORPORATE BOULEVARD NEWBURGH NY 12550	UST

Site ID:	34655	Expiry:	2025/05/26
Site Status:	Active	County:	Orange
Program No:	3-601547	UTM X:	576564.37381
Program Type Code:	PBS	UTM Y:	4595903.29848
Program Type Desc:	Petroleum Bulk Storage Program		
Site Type:	Trucking/Transportation/Fleet Operation		

Tank Information

Prog No:	3-601547	UDC Ind:	0
Tank ID:	83139	Red Tag Start Date:	
Tank No:	001	Red Tag End Date:	
Tank Status:	3	Tank Last Test:	
Tank Status Desc:	Closed - Removed		
Tank Type:	04	Tank Next Test Due:	
Tank Type Desc:	Fiberglass Coated Steel		
Install Date:	1996-05-01 00:00:00		
Close Date:	2018-11-29 00:00:00		
Tk Out of Serv Dt:		Test Method:	-
Capacity (Gal):	12000	Date Tested:	
Registered:	True	Next Test:	
Tank Model:		Line Last Test Due:	
Pipe Model:		Next Line Test Due:	
Tank Location:	5	Line Test Method:	-
Tank Location Desc:	Underground		
Category:	2	Modified by:	GAAHLERS
Category Desc:	Category 2 means a tank which was installed from December 27, 1986 through October 11, 2015		
Subpart:	2	Last Modified:	2019-08-19 15:29:47.913000000
Subpart Desc:	Subpart 2 contains requirements for USTs (underground storage tanks) subject to EPA UST regulations and DEC requirements.		
Class A Operator:	VINCE RIVEIRO		
Class B Operator:	HAROLD SMITH		
Tank Owner Name:			
Tank Owner Address:			

Material Information

Material Name:	diesel
Percent:	100.00

Equipment Information

Equipment:	B02
Code Name:	Original Sacrificial Anode
Type:	Tank External Protection
Equipment:	C02
Code Name:	Underground/On-ground
Type:	Pipe Location
Equipment:	K01

Map Key	Number of Records	Direction	Distance (mi/ft)	Elev/Diff (ft)	Site	DB
Code Name: Type:					Catch Basin Spill Prevention	
Equipment: Code Name: Type:					G04 Double-Walled (Underground) Tank Secondary Containment	
Equipment: Code Name: Type:					I03 Automatic Shut-Off Overfill	
Equipment: Code Name: Type:					J02 Suction Dispenser Dispenser	
Equipment: Code Name: Type:					I02 High Level Alarm Overfill	
Equipment: Code Name: Type:					E04 Double walled UG Piping Secondary Containment	
Equipment: Code Name: Type:					A00 None Tank Internal Protection	
Equipment: Code Name: Type:					D11 Flexible Piping Pipe Type	
Equipment: Code Name: Type:					F00 None Pipe External Protection	
Equipment: Code Name: Type:					H01 Interstitial - Electronic Monitoring Tank Leak Detection	
Equipment: Code Name: Type:					L01 Interstitial - Electronic Monitoring Piping Leak Detection	
Equipment: Code Name: Type:					B04 Fiberglass Tank External Protection	

Affiliation Information

Affiliation Type:	01
Affiliation Name:	Facility Owner
Affiliation Sub Type:	E
Company:	A. DUJE PYLE, INC.
Contact Title:	DIRECTOR OF FACILITIES
Contact Name:	TIMOTHY A. KOCH
Address1:	PO BOX 564
Address2:	
City:	WEST CHESTER
State:	PA
Zip Code:	19381
Country Code:	001
Phone:	(610) 350-3048
Phone Ext:	
Email:	TKOCH@ADUIEPYLE.COM
Fax:	
Affiliation Type:	07
Affiliation Name:	Mail Contact

Map Key	Number of Records	Direction	Distance (mi/ft)	Elev/Diff (ft)	Site	DB
Affiliation Sub Type:		E				
Company:		A. DUIE PYLE, INC.				
Contact Title:		DIRECTOR OF FACILITIES				
Contact Name:		TIMOTHY A. KOCH				
Address1:		PO BOX 564				
Address2:						
City:		WEST CHESTER				
State:		PA				
Zip Code:		19381				
Country Code:		001				
Phone:		(610) 350-3048				
Phone Ext:						
Email:		TKOCH@ADUIEPYLE.COM				
Fax:						
Affiliation Type:		11				
Affiliation Name:		Emergency Contact				
Affiliation Sub Type:		NNN				
Company:		A. DUIE PYLE, INC.				
Contact Title:						
Contact Name:		TIMOTHY A. KOCH				
Address1:						
Address2:						
City:						
State:		NN				
Zip Code:						
Country Code:		001				
Phone:		(610) 587-4712				
Phone Ext:						
Email:						
Fax:						
Affiliation Type:		04				
Affiliation Name:		Facility Operator				
Affiliation Sub Type:		NNN				
Company:		NEW PENN MOTOR EXPRESS, INC. (NPME)				
Contact Title:						
Contact Name:		A. DUIE PYLE, INC. (FORMER NEW PENN MOTOR EXPRESS)				
Address1:						
Address2:						
City:						
State:		NN				
Zip Code:						
Country Code:		001				
Phone:		(845) 567-1090				
Phone Ext:						
Email:						
Fax:						

1 2 of 13 **NNE** 0.04 / 210.20 446.40 / 5 1000 CORPORATE BOULEARD NEWBURGH NY **HMIRS**

Incident County: ORANGE

HMIR Historical Reports

Report No:	I-2009010064	Fed DOT Agency Nm:	
Report Type:	A hazardous material incident	Fed DOT Report No:	
Date of Incident:	12/08/2008	Report Submit Src:	Paper
Time of Incident:	0330	Inc Multiple Rows:	No
Haz Class Code:	8	Inc Non US State:	
Hazardous Class:	CORROSIVE MATERIAL	Mode Transport:	Highway
Commodity Short Nm:	CORROSIVE LIQUID BASIC	Transport Phase:	UNLOADING
Commodity Long Nm:	CORROSIVE LIQUID BASIC INORGANIC N. O.S.	Incident Occrrnce:	
Trade Name:	POTASSIUM HYDROXIDE	Mat Ship Approval?:	No

Map Key	Number of Records	Direction	Distance (mi/ft)	Elev/Diff (ft)	Site	DB
ID No:	UN3266				Mat Ship Approv No:	
Haz Waste Ind:	No				Undecl Hazmat Ship?:	No
Haz Waste EPA No:					Packaging Type:	Non-Bulk
HMIS Tox Inhalation?:	No				Packing Group:	1
TIH Hazard Zone:					Carrier Reporter:	NEW PENN MOTOR EXPRESS LLC
Qty Released:	0.023438				CR Street Name:	625 S 5TH AVE
Unit of Measure:	Liquid - Gallon				CR City:	LEBANON
What Failed:	109				CR State:	PA
What Failed Desc:	Closure (e.g. Cap Top or Plug)				CR Postal Code:	17042-7715
How Failed Code:	308				CR Non US State:	
How Failed Desc:	Leaked				CR Fed DOT ID:	10670
Failure Cause Code:	515				CR Hazmat Reg ID:	061206 001 005
Failure Cause Desc:	Human Error				CR Country:	US
Ident. Markings:					Shipper Name:	KONICA MINOLTA PHOTO IMAGING USA INC
Cont1 Pkging Type:	Box				Shipper Street Name:	6255 BROOK HOLLOW PKWY
Cont1 Const Mat:	Fiberboard				Shipper City:	NORCROSS
Cont1 Head Type:					Shipper State:	GA
Cont1 Pkg Capacity:	5				Shipper Postal:	30071-4618
C1 Capacity UOM:	LGA				Shipper Non US St:	
Cont1 Pkg Amt:	5				Shipper Country:	US
C1 Pkg Amt UOM:	LGA				Shipper Waybill:	03131319
Cont1 Pkg No:	1				Ship Hazmat Reg ID:	
C1 Pkg NO Failed:	1				Origin City:	NORCROSS
Cont1 Pkg Mnfctr:					Origin State:	GEORGIA
Cont1 Pkg Mnfct Dt:					Origin Postal:	30071
Cont1 Pkg Serial NO:					Origin Non US St:	
C1 Pkg Last Test Dt:					Origin Country:	US
C1 Test Const Mat:	Fiberboard				Destination City:	THORNWOOD
C1 Pkg Dsign Pres.:					Destination State:	NEW YORK
C1 Dsign Press UOM:					Destination Postal:	10594
C1 Pkg Shell Thick:					Destination Non US:	
C1 Shell Thick UOM:					Destination Country:	US
C1 Head Thickness:					Cont2 Package Type:	Can
C1 Head Thick UOM:					Cont2 Const Mat:	Plastic
C1 Pkg Srvc Pres.:					Cont2 Pkg Capacity:	5
C1 Srvc Press UOM:					Cont2 Capacity UOM:	LGA
C1 Valve/Device Fail?:	No				Cont2 Pkg Amount:	5
C1 Device Type:					Cont2 Pkg Amt UOM:	LGA
C1 Device Mnfctr:					Cont2 Pkg No:	1
C1 Device Model:					Cont2 Pkg No Failed:	1
NRC No:						
RAM Pkg Category:					Haz NonHosp Public:	0
RAM Pkg Cert.:	FALSE				Haz NonHosp Old:	0
RAM Pkg Cert. NBR:					Tot Haz Non Hosp Inj:	0
RAM Nuclide S:					Total Hazmat Injuries:	0
RAM Transport Index:					Evacuation Indicator:	No
RAM UOM:					Public Evacuated:	0
RAM Activity Rpted:					Employees Evac:	0
RAM UOM Rpted:					Total Evacuated:	0
RAM Activity:	0				Total Evacuation Hrs:	0
RAM Activity UOM:					Major Artery Closed:	No
RAM Mat Safety:					Mjr Artery Hrs Closed:	0
Spillage Result:	Yes				Material Involved:	No
Fire Result:	No				Estimated Speed:	0
Explosion Result:	No				Weather Conditions:	
Water Sewer Result:	No				Vehicle Overturn:	No
Gas Dispersion:	No				Vehicle Left Roadway:	No
Environment Damage:	No				Passenger Aircraft:	No
No Release Result:	No				Cargo Baggage:	
Fire EMS Report:	No				Ship Non Transport:	No
Fire EMS EMS Report:					Ship Air First Flight:	No
Police Report:	No				Ship Air Subflight:	No
Police Report No:					Ship Init Transport:	No
In House Cleanup:	Yes				Ship Phase Transfer:	No
Other Cleanup:	No				Contact Name:	STEVE SHINNERS
Damage > 500:	No				Contact Title:	SR. MGR. - INDUST. SAFETY & ENVIRON.
Material Loss:	0				Contact Business:	YRC INC.

Map Key	Number of Records	Direction	Distance (mi/ft)	Elev/Diff (ft)	Site	DB
Carrier Damage:	0				Contact Street:	10990 ROE AVE.
Property Damage:	0				Contact City:	Overland Park
Response Cost:	0				Contact State:	KS
Remediation Cost:	0				Contact Postal:	66211
Damage Old Form:	0				Contact Non US St:	
Total Damages Amt:	0				Contact Country:	US
Hazmat Fatality:	No				Inc. Report Prepared:	Carrier
Haz Fatal Employees:	0				HMIS Serious Incidnt:	No
Haz Fatal Respndrs:	0				HMIS Serious Fatality:	No
Haz Fatal Gen Public:	0				HMIS Serious Injury:	No
Tot Hazmat Fatalities:	0				HMIS Flight Plan:	No
Non Hazmat Fatality:	No				HMIS Serious Evacs:	No
Non Hazmat Fatal:	0				HMIS Major Artery:	No
Hazmat Injury:	No				HMIS Bulk Release:	No
Haz Hospital Empl:	0				HMIS Marine Pollutnt:	No
Haz Hospital Resp:	0				HMIS Radioactive:	No
Haz Hosp Gen Public:	0				HMIS Gen Pkg Type:	OHMIR.Ref_Container.descr_txt
Haz Hosp Old Form:	0				HMIS Container Code:	BOX FBR
Total Haz Hosp Inj:	0				HMIS Container Desc:	Fiberboard box or carton
Haz Non Hosp Empl:	0				HMIS Bulk Incident:	No
Haz Non Hosp Resp:	0				Undeclared Shipment:	No
Description of Events:	THIS WAS SHRINKWRAPPED TO A SKID FROM THE SHIPPER. WE NOTICED THAT ONE CARTON WAS WET ON THE BOTTOM. WE HAVE OVERPACKED THE CARTON PENDING DISPOSITION FROM THE SHIPPER.					
Recommend Actions Taken:	WE FOLLOWED UP WITH THE SHIPPER AND THEY WILL ADDRESS THIS ISSUE WITH THE SHIPPING DEPT.					

1 3 of 13 **NNE** 0.04 / 210.20 446.40 / 5 **1000 CORPORATE BOULEVARD NEWBURGH NY** **HMIRS**

Incident County: ORANGE

HMIR Historical Reports

Report No:	I-2014050247	Fed DOT Agency Nm:	
Report Type:	A hazardous material incident	Fed DOT Report No:	
Date of Incident:	03/17/2014	Report Submit Src:	Paper
Time of Incident:	0230	Inc Multiple Rows:	No
Haz Class Code:	3	Inc Non US State:	
Hazardous Class:	FLAMMABLE - COMBUSTIBLE LIQUID	Mode Transport:	Highway
Commodity Short Nm:	RESIN SOLUTION FLAMMABLE	Transport Phase:	UNLOADING
Commodity Long Nm:	RESIN SOLUTION FLAMMABLE	Incident Occrrnce:	
Trade Name:		Mat Ship Approval?:	No
ID No:	UN1866	Mat Ship Approv No:	
Haz Waste Ind:	No	Undecl Hazmat Ship?:	No
Haz Waste EPA No:		Packaging Type:	Non-Bulk
HMIS Tox Inhalation?:	No	Packing Group:	III
TIH Hazard Zone:		Carrier Reporter:	NEW PENN MOTOR EXPRESS LLC
Qty Released:	0.1250	CR Street Name:	625 S 5TH AVE
Unit of Measure:	Liquid - Gallon	CR City:	LEBANON
What Failed:	104	CR State:	PA
What Failed Desc:	Body	CR Postal Code:	17042-7715
How Failed Code:	305	CR Non US State:	
How Failed Desc:	Crushed	CR Fed DOT ID:	10670
Failure Cause Code:	534	CR Hazmat Reg ID:	060707550078PR
Failure Cause Desc:	Too Much Weight on Package	CR Country:	US
Ident. Markings:		Shipper Name:	KEMPER SYSTEM AMERICA INC.
Cont1 Pkging Type:	Jerrican	Shipper Street Name:	2327 PINDOS DR
Cont1 Const Mat:	Plastic	Shipper City:	CARY
Cont1 Head Type:		Shipper State:	NC
Cont1 Pkg Capacity:	10	Shipper Postal:	27519-6839
C1 Capacity UOM:	LGA	Shipper Non US St:	
Cont1 Pkg Amt:	10	Shipper Country:	US
C1 Pkg Amt UOM:	LGA	Shipper Waybill:	20622930
Cont1 Pkg No:	81	Ship Hazmat Reg ID:	
C1 Pkg NO Failed:	1	Origin City:	WEST SENECA

Map Key	Number of Records	Direction	Distance (mi/ft)	Elev/Diff (ft)	Site	DB
Cont1 Pkg Mnfrct:					Origin State:	NEW YORK
Cont1 Pkg Mnfrct Dt:					Origin Postal:	14224
Cont1 Pkg Serial NO:					Origin Non US St:	
C1 Pkg Last Test Dt:					Origin Country:	US
C1 Test Const Mat:	Plastic				Destination City:	CLOSTER
C1 Pkg Dsign Pres.:					Destination State:	NEW JERSEY
C1 Dsign Press UOM:					Destination Postal:	07624
C1 Pkg Shell Thick:					Destination Non US:	
C1 Shell Thick UOM:					Destination Country:	US
C1 Head Thickness:					Cont2 Package Type:	
C1 Head Thick UOM:					Cont2 Const Mat:	
C1 Pkg Srvc Pres.:					Cont2 Pkg Capacity:	
C1 Srvc Press UOM:					Cont2 Capacity UOM:	
C1 Valve/Device Fail?:	No				Cont2 Pkg Amount:	
C1 Device Type:					Cont2 Pkg Amt UOM:	
C1 Device Mnfrct:					Cont2 Pkg No:	
C1 Device Model:					Cont2 Pkg No Failed:	
NRC No:						
RAM Pkg Category:					Haz NonHosp Public:	0
RAM Pkg Cert.:	FALSE				Haz NonHosp Old:	0
RAM Pkg Cert. NBR:					Tot Haz Non Hosp Inj:	0
RAM Nuclide S:					Total Hazmat Injuries:	0
RAM Transport Index:					Evacuation Indicator:	No
RAM UOM:					Public Evacuated:	0
RAM Activity Rpted:					Employees Evac:	0
RAM UOM Rpted:					Total Evacuated:	0
RAM Activity:	0				Total Evacuation Hrs:	0
RAM Activity UOM:					Major Artery Closed:	No
RAM Mat Safety:					Mjr Artery Hrs Closed:	0
Spillage Result:	Yes				Material Involved:	No
Fire Result:	No				Estimated Speed:	0
Explosion Result:	No				Weather Conditions:	
Water Sewer Result:	No				Vehicle Overturn:	No
Gas Dispersion:	No				Vehicle Left Roadway:	No
Environment Damage:	No				Passenger Aircraft:	No
No Release Result:	No				Cargo Baggage:	
Fire EMS Report:	No				Ship Non Transport:	No
Fire EMS EMS Report:					Ship Air First Flight:	No
Police Report:	No				Ship Air Subflight:	No
Police Report No:					Ship Init Transport:	No
In House Cleanup:	Yes				Ship Phase Transfer:	No
Other Cleanup:	No				Contact Name:	SUSAN CAMARA
Damage > 500:	No				Contact Title:	MANAGER - SAFETY
Material Loss:	0				Contact Business:	YRC INC
Carrier Damage:	0				Contact Street:	10990 ROE AVENUE
Property Damage:	0				Contact City:	Overland Park
Response Cost:	0				Contact State:	KS
Remediation Cost:	0				Contact Postal:	66211
Damage Old Form:	0				Contact Non US St:	
Total Damages Amt:	0				Contact Country:	US
Hazmat Fatality:	No				Inc. Report Prepared:	Carrier
Haz Fatal Employees:	0				HMIS Serious Incidnt:	No
Haz Fatal Respndrs:	0				HMIS Serious Fatality:	No
Haz Fatal Gen Public:	0				HMIS Serious Injury:	No
Tot Hazmat Fatalities:	0				HMIS Flight Plan:	No
Non Hazmat Fatality:	No				HMIS Serious Evacs:	No
Non Hazmat Fatals:	0				HMIS Major Artery:	No
Hazmat Injury:	No				HMIS Bulk Release:	No
Haz Hospital Empl:	0				HMIS Marine Pollutnt:	No
Haz Hospital Resp:	0				HMIS Radioactive:	No
Haz Hosp Gen Public:	0				HMIS Gen Pkg Type:	OHMIR.Ref_Container.descr_txt
Haz Hosp Old Form:	0				HMIS Container Code:	PAIL PLS
Total Haz Hosp Inj:	0				HMIS Container Desc:	Plastic pail open head capacity 10 gallons or less
Haz Non Hosp Empl:	0				HMIS Bulk Incident:	No
Haz Non Hosp Resp:	0				Undeclared Shipment:	No
Description of Events:						THE WEIGHT FROM THE FREIGHT LOADED ON THIS SKID CRUSHED A PAIL ON THE BOTTOM. THIS SKID WAS LOADED BY THE SHIPPER. WE OVERPACKED THE DAMAGED PAIL AND ARE HOLDING FOR

Map Key	Number of Records	Direction	Distance (mi/ft)	Elev/Diff (ft)	Site	DB
---------	-------------------	-----------	------------------	----------------	------	----

DISPOSITION. WE FORWARDED THE REMAINDER OF THE SHIPMENT TO THE CONSIGNEE. SPILLAGE CLEANED UP ACCORDING TO PROPER PROCEDURES.

Recommend Actions Taken: WE CONTACTED THE ORIGIN TERMINAL TO FOLLOW UP WITH THE SHIPPER.

HMIR Historical Reports

Report No: I-2012080161
Report Type: A hazardous material incident
Date of Incident: 05/29/2012
Time of Incident: 2045
Haz Class Code: 3
Hazardous Class: FLAMMABLE - COMBUSTIBLE LIQUID
Commodity Short Nm: ISOPROPANOL OR ISOPROPYL
Commodity Long Nm: ISOPROPANOL OR ISOPROPYL ALCOHOL
Trade Name:
ID No: UN1219
Haz Waste Ind: No
Haz Waste EPA No:
HMIS Tox Inhalation?: No
TIH Hazard Zone:
Qty Released: 0.093750
Unit of Measure: Liquid - Gallon
What Failed: 104
What Failed Desc: Body
How Failed Code: 309
How Failed Desc: Punctured
Failure Cause Code: 513
Failure Cause Desc: Forklift Accident
Ident. Markings:
Cont1 Pkging Type: Jerrican
Cont1 Const Mat: Steel
Cont1 Head Type:
Cont1 Pkg Capacity: 5
C1 Capacity UOM: LGA
Cont1 Pkg Amt: 5
C1 Pkg Amt UOM: LGA
Cont1 Pkg No: 3
C1 Pkg NO Failed: 1
Cont1 Pkg Mnfrctr:
Cont1 Pkg Mnfrct Dt:
Cont1 Pkg Serial NO:
C1 Pkg Last Test Dt:
C1 Test Const Mat: Steel
C1 Pkg Dsign Pres.:
C1 Dsign Press UOM:
C1 Pkg Shell Thick:
C1 Shell Thick UOM:
C1 Head Thickness:
C1 Head Thick UOM:
C1 Pkg Srvc Pres.:
C1 Srvc Press UOM:
C1 Valve/Device Fail?: No
C1 Device Type:
C1 Device Mnfrctr:
C1 Device Model:
NRC No:

RAM Pkg Category:
RAM Pkg Cert.: FALSE
RAM Pkg Cert. NBR:
RAM Nuclide S:
RAM Transport Index:
RAM UOM:
RAM Activity Rpted:
RAM UOM Rpted:
RAM Activity:
RAM Activity UOM:
RAM Mat Safety:

Fed DOT Agency Nm:
Fed DOT Report No:
Report Submit Src: Paper
Inc Multiple Rows: No
Inc Non US State:
Mode Transport: Highway
Transport Phase: UNLOADING
Incident Occrrnce:
Mat Ship Approval?: No
Mat Ship Approv No:
Undecl Hazmat Ship?: No
Packaging Type: Non-Bulk
Packing Group: II
Carrier Reporter: NEW PENN MOTOR EXPRESS LLC
CR Street Name: 625 S 5TH AVE
CR City: LEBANON
CR State: PA
CR Postal Code: 17042-7715
CR Non US State:
CR Fed DOT ID: 10670
CR Hazmat Reg ID: 060707550078PR
CR Country: US
Shipper Name: GREENFIELD GLOBAL USA INC.
Shipper Street Name: 58 VALE RD
Shipper City: BROOKFIELD
Shipper State: CT
Shipper Postal: 06804-3984
Shipper Non US St:
Shipper Country: US
Shipper Waybill: 22455327
Ship Hazmat Reg ID:
Origin City: BROOKFIELD
Origin State: CONNECTICUT
Origin Postal: 06804
Origin Non US St:
Origin Country: US
Destination City: BELLEFONTE
Destination State: PENNSYLVANIA
Destination Postal: 16823
Destination Non US:
Destination Country: US
Cont2 Package Type:
Cont2 Const Mat:
Cont2 Pkg Capacity:
Cont2 Capacity UOM:
Cont2 Pkg Amount:
Cont2 Pkg Amt UOM:
Cont2 Pkg No:
Cont2 Pkg No Failed:

Haz NonHosp Public: 0
Haz NonHosp Old: 0
Tot Haz Non Hosp Inj: 0
Total Hazmat Injuries: 0
Evacuation Indicator: No
Public Evacuated: 0
Employees Evac: 0
Total Evacuated: 0
Total Evacuation Hrs: 0
Major Artery Closed: No
Mjr Artery Hrs Closed: 0

Map Key	Number of Records	Direction	Distance (mi/ft)	Elev/Diff (ft)	Site	DB
Spillage Result:	Yes				Material Involved:	No
Fire Result:	No				Estimated Speed:	0
Explosion Result:	No				Weather Conditions:	
Water Sewer Result:	No				Vehicle Overturn:	No
Gas Dispersion:	No				Vehicle Left Roadway:	No
Environment Damage:	No				Passenger Aircraft:	No
No Release Result:	No				Cargo Baggage:	
Fire EMS Report:	No				Ship Non Transport:	No
Fire EMS EMS Report:					Ship Air First Flight:	No
Police Report:	No				Ship Air Subflight:	No
Police Report No:					Ship Init Transport:	No
In House Cleanup:	Yes				Ship Phase Transfer:	No
Other Cleanup:	No				Contact Name:	STEVE SHINNERS
Damage > 500:	No				Contact Title:	SR. MGR. - INDUST. SAFETY & ENVIRON.
Material Loss:	0				Contact Business:	YRC INC.
Carrier Damage:	0				Contact Street:	10990 ROE AVE.
Property Damage:	0				Contact City:	Overland Park
Response Cost:	0				Contact State:	KS
Remediation Cost:	0				Contact Postal:	66211
Damage Old Form:	0				Contact Non US St:	
Total Damages Amt:	0				Contact Country:	US
Hazmat Fatality:	No				Inc. Report Prepared:	Carrier
Haz Fatal Employees:	0				HMIS Serious Incidnt:	No
Haz Fatal Respndrs:	0				HMIS Serious Fatality:	No
Haz Fatal Gen Public:	0				HMIS Serious Injury:	No
Tot Hazmat Fatalities:	0				HMIS Flight Plan:	No
Non Hazmat Fatality:	No				HMIS Serious Evacs:	No
Non Hazmat FataIs:	0				HMIS Major Artery:	No
Hazmat Injury:	No				HMIS Bulk Release:	No
Haz Hospital Empl:	0				HMIS Marine Pollutnt:	No
Haz Hospital Resp:	0				HMIS Radioactive:	No
Haz Hosp Gen Public:	0				HMIS Gen Pkg Type:	OHMIR.Ref_Container.descr_txt
Haz Hosp Old Form:	0				HMIS Container Code:	CONT
Total Haz Hosp Inj:	0				HMIS Container Desc:	Container no description given (do not use if at all possible)
Haz Non Hosp Empl:	0				HMIS Bulk Incident:	No
Haz Non Hosp Resp:	0				Undeclared Shipment:	No
Description of Events:					WHILE UNLOADING THE TRAILER THE DOCK WORKER HIT THE DRUM WITH HIS FORKS. HE IMMEDIATELY TURNED THE TRAILER ON ITS SIDE AND NOTIFIED THE SUPERVISOR. HE OVERPACKED THE DAMAGED PAIL AND THE REMAINDER OF THE SHIPMENT WAS FORWARDED TO THE CONSIGNEE.	
Recommend Actions Taken:					WE ISSUED DISCIPLINE TO THE EMPLOYEE FOR NOT OPERATING A FORKLIFT SAFELY.	

HMIR Historical Reports

Report No:	I-2007070368	Fed DOT Agency Nm:	
Report Type:	A hazardous material incident	Fed DOT Report No:	
Date of Incident:	06/29/2007	Report Submit Src:	Paper
Time of Incident:	0530	Inc Multiple Rows:	No
Haz Class Code:	8	Inc Non US State:	
Hazardous Class:	CORROSIVE MATERIAL	Mode Transport:	Highway
Commodity Short Nm:	CORROSIVE LIQUIDS N.O.S.	Transport Phase:	UNLOADING
Commodity Long Nm:	CORROSIVE LIQUIDS N.O.S.	Incident Occrrnce:	
Trade Name:	2-PHOSPHONO-1 2 4-BUTANETRICARBOXYLIC ACIT	Mat Ship Approval?:	No
ID No:	UN1760	Mat Ship Approv No:	
Haz Waste Ind:	No	Undecl Hazmat Ship?:	No
Haz Waste EPA No:		Packaging Type:	Non-Bulk
HMIS Tox Inhalation?:	No	Packing Group:	II
TIH Hazard Zone:		Carrier Reporter:	NEW PENN MOTOR EXPRESS LLC
Qty Released:	0.031250	CR Street Name:	625 S 5TH AVE
Unit of Measure:	Liquid - Gallon	CR City:	LEBANON
What Failed:	140	CR State:	PA
What Failed Desc:	Outer Frame	CR Postal Code:	17042-7715
How Failed Code:	309	CR Non US State:	
How Failed Desc:	Punctured	CR Fed DOT ID:	10670
Failure Cause Code:	516	CR Hazmat Reg ID:	0612060010050
Failure Cause Desc:	Impact with Sharp or Protruding Object (e.g. nails)	CR Country:	US

Map Key	Number of Records	Direction	Distance (mi/ft)	Elev/Diff (ft)	Site	DB
Ident. Markings:					Shipper Name:	REDUX TECHNOLOGY
Cont1 Pkging Type:	Drum				Shipper Street Name:	THOUSAND OAKS CORP CTR
Cont1 Const Mat:	Plastic				Shipper City:	MORGANTOWN
Cont1 Head Type:					Shipper State:	PA
Cont1 Pkg Capacity:	55				Shipper Postal:	19543
C1 Capacity UOM:	LGA				Shipper Non US St:	
Cont1 Pkg Amt:	55				Shipper Country:	US
C1 Pkg Amt UOM:	LGA				Shipper Waybill:	02205062
Cont1 Pkg No:	2				Ship Hazmat Reg ID:	
C1 Pkg NO Failed:	1				Origin City:	MORGANTOWN
Cont1 Pkg Mnfrctr:					Origin State:	PENNSYLVANIA
Cont1 Pkg Mnfrct Dt:					Origin Postal:	19543
Cont1 Pkg Serial NO:					Origin Non US St:	
C1 Pkg Last Test Dt:					Origin Country:	US
C1 Test Const Mat:	Plastic				Destination City:	DANBURY
C1 Pkg Dsign Pres.:					Destination State:	CONNECTICUT
C1 Dsign Press UOM:					Destination Postal:	06810
C1 Pkg Shell Thick:					Destination Non US:	
C1 Shell Thick UOM:					Destination Country:	US
C1 Head Thickness:					Cont2 Package Type:	
C1 Head Thick UOM:					Cont2 Const Mat:	
C1 Pkg Srvc Pres.:					Cont2 Pkg Capacity:	
C1 Srvc Press UOM:					Cont2 Capacity UOM:	
C1 Valve/Device Fail?:	No				Cont2 Pkg Amount:	
C1 Device Type:					Cont2 Pkg Amt UOM:	
C1 Device Mnfrctr:					Cont2 Pkg No:	
C1 Device Model:					Cont2 Pkg No Failed:	
NRC No:						
RAM Pkg Category:					Haz NonHosp Public:	0
RAM Pkg Cert.:	FALSE				Haz NonHosp Old:	0
RAM Pkg Cert. NBR:					Tot Haz Non Hosp Inj:	0
RAM Nuclide S:					Total Hazmat Injuries:	0
RAM Transport Index:					Evacuation Indicator:	No
RAM UOM:					Public Evacuated:	0
RAM Activity Rpted:					Employees Evac:	0
RAM UOM Rpted:					Total Evacuated:	0
RAM Activity:	0				Total Evacuation Hrs:	0
RAM Activity UOM:					Major Artery Closed:	No
RAM Mat Safety:					Mjr Artery Hrs Closed:	0
Spillage Result:	Yes				Material Involved:	No
Fire Result:	No				Estimated Speed:	0
Explosion Result:	No				Weather Conditions:	
Water Sewer Result:	No				Vehicle Overturn:	No
Gas Dispersion:	No				Vehicle Left Roadway:	No
Environment Damage:	No				Passenger Aircraft:	No
No Release Result:	No				Cargo Baggage:	
Fire EMS Report:	No				Ship Non Transport:	No
Fire EMS EMS Report:					Ship Air First Flight:	No
Police Report:	No				Ship Air Subflight:	No
Police Report No:					Ship Init Transport:	No
In House Cleanup:	Yes				Ship Phase Transfer:	No
Other Cleanup:	No				Contact Name:	MICHAEL N WINDSOR
Damage > 500:	No				Contact Title:	MANAGER - HAZARDOUS MATERIALS
Material Loss:	0				Contact Business:	YELLOW TRANSPORTATION
Carrier Damage:	0				Contact Street:	10990 ROE AVENUE
Property Damage:	0				Contact City:	OVERLAND PARK
Response Cost:	0				Contact State:	KS
Remediation Cost:	0				Contact Postal:	66211
Damage Old Form:	0				Contact Non US St:	
Total Damages Amt:	0				Contact Country:	US
Hazmat Fatality:	No				Inc. Report Prepared:	Carrier
Haz Fatal Employees:	0				HMIS Serious Incidnt:	No
Haz Fatal Respndrs:	0				HMIS Serious Fatality:	No
Haz Fatal Gen Public:	0				HMIS Serious Injury:	No
Tot Hazmat Fatalities:	0				HMIS Flight Plan:	No
Non Hazmat Fatality:	No				HMIS Serious Evacs:	No
Non Hazmat Fatals:	0				HMIS Major Artery:	No
Hazmat Injury:	No				HMIS Bulk Release:	No

Map Key	Number of Records	Direction	Distance (mi/ft)	Elev/Diff (ft)	Site	DB
Haz Hospital Empl:	0				HMIS Marine Pollutnt:	No
Haz Hospital Resp:	0				HMIS Radioactive:	No
Haz Hosp Gen Public:	0				HMIS Gen Pkg Type:	OHMIR.Ref_Container.descr_txt
Haz Hosp Old Form:	0				HMIS Container Code:	DRUM PLS
Total Haz Hosp Inj:	0				HMIS Container Desc:	Plastic drum
Haz Non Hosp Empl:	0				HMIS Bulk Incident:	No
Haz Non Hosp Resp:	0				Undeclared Shipment:	No
Description of Events:	WHILE UNLOADING THE DOCK WORKER NOTICED A SMALL AMOUNT OF LIQUID ON THE FLOOR AND LEAKING FROM THE BOTTOM OF ONE OF THE DRUMS. AFFECTED MATERIALS PLACED IN A SALVAGE DRUM PENDING DISPOSITION FROM THE SHIPPER. THE REMAINDER OF THE SHIPMENT FORWARDED TO THE CONSIGNEE.					
Recommend Actions Taken:	WE CONTACTED THE SHIPPER AND THEY ARE TAKING THE DRUM BACK FOR INSPECTION AND CORRECTIVE ACTION.					

1 4 of 13 NNE 0.04 / 210.20 446.40 / 5 1000 CORPORATE BLVD NEWBURGH NY HMIRS

Incident County: ORANGE

HMIR Historical Reports

Report No:	I-2012040443	Fed DOT Agency Nm:	
Report Type:	A hazardous material incident	Fed DOT Report No:	
Date of Incident:	03/22/2012	Report Submit Src:	Paper
Time of Incident:	1445	Inc Multiple Rows:	No
Haz Class Code:	3	Inc Non US State:	
Hazardous Class:	FLAMMABLE - COMBUSTIBLE LIQUID	Mode Transport:	Highway
Commodity Short Nm:	PAINT INCLUDING PAINT L	Transport Phase:	UNLOADING
Commodity Long Nm:	PAINT INCLUDING PAINT LACQUER ENAMEL STAIN SHELLAC SOLUTIONS VARNISH POLISH LIQUID FILLER AND LIQUID LACQUER BASE	Incident Occrrnce:	
Trade Name:		Mat Ship Approval?:	No
ID No:	UN1263	Mat Ship Approv No:	
Haz Waste Ind:	No	Undecl Hazmat Ship?:	No
Haz Waste EPA No:		Packaging Type:	Non-Bulk
HMIS Tox Inhalation?:	No	Packing Group:	II
TIH Hazard Zone:		Carrier Reporter:	NEW PENN MOTOR EXPRESS LLC
Qty Released:	0.046875	CR Street Name:	625 S 5TH AVE
Unit of Measure:	Liquid - Gallon	CR City:	LEBANON
What Failed:	109	CR State:	PA
What Failed Desc:	Closure (e.g. Cap Top or Plug)	CR Postal Code:	17042-7715
How Failed Code:	308	CR Non US State:	
How Failed Desc:	Leaked	CR Fed DOT ID:	10670
Failure Cause Code:	515	CR Hazmat Reg ID:	
Failure Cause Desc:	Human Error	CR Country:	US
Ident. Markings:		Shipper Name:	CARBOLINE COMPANY
Cont1 Pkging Type:	Box	Shipper Street Name:	627 MT HOPE RD
Cont1 Const Mat:	Fiberboard	Shipper City:	ROCKAWAY
Cont1 Head Type:		Shipper State:	NJ
Cont1 Pkg Capacity:	0.50	Shipper Postal:	07866
C1 Capacity UOM:	LGA	Shipper Non US St:	
Cont1 Pkg Amt:	0.50	Shipper Country:	US
C1 Pkg Amt UOM:	LGA	Shipper Waybill:	06255106
Cont1 Pkg No:	1	Ship Hazmat Reg ID:	
C1 Pkg NO Failed:	1	Origin City:	ROCKAWAY
Cont1 Pkg Mnfctr:		Origin State:	NEW JERSEY
Cont1 Pkg Mnfct Dt:		Origin Postal:	07866
Cont1 Pkg Serial NO:		Origin Non US St:	
C1 Pkg Last Test Dt:		Origin Country:	US
C1 Test Const Mat:	Fiberboard	Destination City:	CROTON ON HUDSON
C1 Pkg Dsign Pres.:		Destination State:	NEW YORK
C1 Dsign Press UOM:		Destination Postal:	10520
C1 Pkg Shell Thick:		Destination Non US:	
C1 Shell Thick UOM:		Destination Country:	US
C1 Head Thickness:		Cont2 Package Type:	Can

Map Key	Number of Records	Direction	Distance (mi/ft)	Elev/Diff (ft)	Site	DB
---------	-------------------	-----------	------------------	----------------	------	----

C1 Head Thick UOM:					Cont2 Const Mat:	Metal (any type)
C1 Pkg Srvc Pres.:					Cont2 Pkg Capacity:	1
C1 Srvc Press UOM:					Cont2 Capacity UOM:	LPT
C1 Valve/Device Fail?:	No				Cont2 Pkg Amount:	1
C1 Device Type:					Cont2 Pkg Amt UOM:	LPT
C1 Device Mnfrctr:					Cont2 Pkg No:	4
C1 Device Model:					Cont2 Pkg No Failed:	2
NRC No:						

RAM Pkg Category:					Haz NonHosp Public:	0
RAM Pkg Cert.:	FALSE				Haz NonHosp Old:	0
RAM Pkg Cert. NBR:					Tot Haz Non Hosp Inj:	0
RAM Nuclide S:					Total Hazmat Injuries:	0
RAM Transport Index:					Evacuation Indicator:	No
RAM UOM:					Public Evacuated:	0
RAM Activity Rpted:					Employees Evac:	0
RAM UOM Rpted:					Total Evacuated:	0
RAM Activity:	0				Total Evacuation Hrs:	0
RAM Activity UOM:					Major Artery Closed:	No
RAM Mat Safety:					Mjr Artery Hrs Closed:	0
Spillage Result:	Yes				Material Involved:	No
Fire Result:	No				Estimated Speed:	0
Explosion Result:	No				Weather Conditions:	
Water Sewer Result:	No				Vehicle Overturn:	No
Gas Dispersion:	No				Vehicle Left Roadway:	No
Environment Damage:	No				Passenger Aircraft:	No
No Release Result:	No				Cargo Baggage:	
Fire EMS Report:	No				Ship Non Transport:	No
Fire EMS EMS Report:					Ship Air First Flight:	No
Police Report:	No				Ship Air Subflight:	No
Police Report No:					Ship Init Transport:	No
In House Cleanup:	Yes				Ship Phase Transfer:	No
Other Cleanup:	No				Contact Name:	STEVE SHINNERS
Damage > 500:	No				Contact Title:	SR MGR - INDUSTRIAL SAFETY AND ENV
Material Loss:	0				Contact Business:	YRC INC.
Carrier Damage:	0				Contact Street:	10990 ROE AVE.
Property Damage:	0				Contact City:	OVERLAND PARK
Response Cost:	0				Contact State:	KS
Remediation Cost:	0				Contact Postal:	66211
Damage Old Form:	0				Contact Non US St:	
Total Damages Amt:	0				Contact Country:	US
Hazmat Fatality:	No				Inc. Report Prepared:	Carrier
Haz Fatal Employees:	0				HMIS Serious Incidnt:	No
Haz Fatal Respntrs:	0				HMIS Serious Fatality:	No
Haz Fatal Gen Public:	0				HMIS Serious Injury:	No
Tot Hazmat Fatalities:	0				HMIS Flight Plan:	No
Non Hazmat Fatality:	No				HMIS Serious Evacs:	No
Non Hazmat Fatals:	0				HMIS Major Artery:	No
Hazmat Injury:	No				HMIS Bulk Release:	No
Haz Hospital Empl:	0				HMIS Marine Pollutnt:	No
Haz Hospital Resp:	0				HMIS Radioactive:	No
Haz Hosp Gen Public:	0				HMIS Gen Pkg Type:	OHMIR.Ref_Container.descr_txt
Haz Hosp Old Form:	0				HMIS Container Code:	BOX FBR
Total Haz Hosp Inj:	0				HMIS Container Desc:	Fiberboard box or carton
Haz Non Hosp Empl:	0				HMIS Bulk Incident:	No
Haz Non Hosp Resp:	0				Undeclared Shipment:	No

Description of Events: WHILE UNLOADING THE TRAILER ONE CARTON WAS FOUND LEAKING. THE LIDS HAD POPPED OFF THE PAILS. THE RELEASE WAS PROPERLY MANAGED. THE DAMAGED FREIGHT WAS PLACED INTO A LINED SALVAGE DRUM AND HELD PENDING DISPOSITION FROM THE SHIPPER.

Recommend Actions Taken: THE SHIPPER MUST ENSURE PROPER PACKAGING.

HMIR Historical Reports

Report No:	I-2011120327	Fed DOT Agency Nm:	
Report Type:	A hazardous material incident	Fed DOT Report No:	
Date of Incident:	10/21/2011	Report Submit Src:	Paper
Time of Incident:	0600	Inc Multiple Rows:	No
Haz Class Code:	3	Inc Non US State:	

Map Key	Number of Records	Direction	Distance (mi/ft)	Elev/Diff (ft)	Site	DB
Hazardous Class:	FLAMMABLE - COMBUSTIBLE LIQUID				Mode Transport:	Highway
Commodity Short Nm:	PAINT INCLUDING PAINT L				Transport Phase:	UNLOADING
Commodity Long Nm:	PAINT INCLUDING PAINT LACQUER ENAMEL STAIN SHELLAC SOLUTIONS VARNISH POLISH LIQUID FILLER AND LIQUID LACQUER BASE				Incident Occrrnce:	
Trade Name:					Mat Ship Approval?:	No
ID No:	UN1263				Mat Ship Approv No:	
Haz Waste Ind:	No				Undecl Hazmat Ship?:	No
Haz Waste EPA No:					Packaging Type:	Non-Bulk
HMIS Tox Inhalation?:	No				Packing Group:	II
TIH Hazard Zone:					Carrier Reporter:	NEW PENN MOTOR EXPRESS LLC
Qty Released:	0.50				CR Street Name:	625 S 5TH AVE
Unit of Measure:	Liquid - Gallon				CR City:	LEBANON
What Failed:	128				CR State:	PA
What Failed Desc:	Inner Packaging				CR Postal Code:	17042-7715
How Failed Code:	303				CR Non US State:	
How Failed Desc:	Burst or Ruptured				CR Fed DOT ID:	10670
Failure Cause Code:	515				CR Hazmat Reg ID:	060707550078PR
Failure Cause Desc:	Human Error				CR Country:	US
Ident. Markings:					Shipper Name:	CARBOLINE COMPANY
Cont1 Pkging Type:	Box				Shipper Street Name:	1301 S PARK AVE 9
Cont1 Const Mat:	Fiberboard				Shipper City:	LINDEN
Cont1 Head Type:					Shipper State:	NJ
Cont1 Pkg Capacity:	4				Shipper Postal:	07036-1605
C1 Capacity UOM:	LGA				Shipper Non US St:	
Cont1 Pkg Amt:	4				Shipper Country:	US
C1 Pkg Amt UOM:	LGA				Shipper Waybill:	06211573
Cont1 Pkg No:	18				Ship Hazmat Reg ID:	
C1 Pkg NO Failed:	1				Origin City:	NEW WINDSOR
Cont1 Pkg Mnfctr:					Origin State:	NEW YORK
Cont1 Pkg Mnfct Dt:					Origin Postal:	12553
Cont1 Pkg Serial NO:					Origin Non US St:	
C1 Pkg Last Test Dt:					Origin Country:	US
C1 Test Const Mat:	Fiberboard				Destination City:	NEW WINDSOR
C1 Pkg Dsign Pres.:					Destination State:	NEW YORK
C1 Dsign Press UOM:					Destination Postal:	12553
C1 Pkg Shell Thick:					Destination Non US:	
C1 Shell Thick UOM:					Destination Country:	US
C1 Head Thickness:					Cont2 Package Type:	Can
C1 Head Thick UOM:					Cont2 Const Mat:	Metal (any type)
C1 Pkg Srvc Pres.:					Cont2 Pkg Capacity:	1
C1 Srvc Press UOM:					Cont2 Capacity UOM:	LGA
C1 Valve/Device Fail?:	No				Cont2 Pkg Amount:	1
C1 Device Type:					Cont2 Pkg Amt UOM:	LGA
C1 Device Mnfctr:					Cont2 Pkg No:	72
C1 Device Model:					Cont2 Pkg No Failed:	1
NRC No:						
RAM Pkg Category:					Haz NonHosp Public:	0
RAM Pkg Cert.:	FALSE				Haz NonHosp Old:	0
RAM Pkg Cert. NBR:					Tot Haz Non Hosp Inj:	0
RAM Nuclide S:					Total Hazmat Injuries:	0
RAM Transport Index:					Evacuation Indicator:	No
RAM UOM:					Public Evacuated:	0
RAM Activity Rpted:					Employees Evac:	0
RAM UOM Rpted:					Total Evacuated:	0
RAM Activity:	0				Total Evacuation Hrs:	0
RAM Activity UOM:					Major Artery Closed:	No
RAM Mat Safety:					Mjor Artery Hrs Closed:	0
Spillage Result:	Yes				Material Involved:	No
Fire Result:	No				Estimated Speed:	0
Explosion Result:	No				Weather Conditions:	
Water Sewer Result:	No				Vehicle Overturn:	No
Gas Dispersion:	No				Vehicle Left Roadway:	No
Environment Damage:	No				Passenger Aircraft:	No
No Release Result:	No				Cargo Baggage:	
Fire EMS Report:	No				Ship Non Transport:	No
Fire EMS EMS Report:					Ship Air First Flight:	No

Map Key	Number of Records	Direction	Distance (mi/ft)	Elev/Diff (ft)	Site	DB
Police Report:	No				Ship Air Subflight:	No
Police Report No:					Ship Init Transport:	No
In House Cleanup:	Yes				Ship Phase Transfer:	No
Other Cleanup:	No				Contact Name:	STEVE SHINNERS
Damage > 500:	No				Contact Title:	SR MGR INDUSTRIAL SAFETY AND ENV
Material Loss:	0				Contact Business:	YRC INC
Carrier Damage:	0				Contact Street:	10990 ROE AVENUE
Property Damage:	0				Contact City:	OVERLAND PARK
Response Cost:	0				Contact State:	KS
Remediation Cost:	0				Contact Postal:	66211
Damage Old Form:	0				Contact Non US St:	
Total Damages Amt:	0				Contact Country:	US
Hazmat Fatality:	No				Inc. Report Prepared:	Carrier
Haz Fatal Employees:	0				HMIS Serious Incidnt:	No
Haz Fatal Respndrs:	0				HMIS Serious Fatality:	No
Haz Fatal Gen Public:	0				HMIS Serious Injury:	No
Tot Hazmat Fatalities:	0				HMIS Flight Plan:	No
Non Hazmat Fatality:	No				HMIS Serious Evacs:	No
Non Hazmat Fatals:	0				HMIS Major Artery:	No
Hazmat Injury:	No				HMIS Bulk Release:	No
Haz Hospital Empl:	0				HMIS Marine Pollutnt:	No
Haz Hospital Resp:	0				HMIS Radioactive:	No
Haz Hosp Gen Public:	0				HMIS Gen Pkg Type:	OHMIR.Ref_Container.descr_txt
Haz Hosp Old Form:	0				HMIS Container Code:	BOX FBR
Total Haz Hosp Inj:	0				HMIS Container Desc:	Fiberboard box or carton
Haz Non Hosp Empl:	0				HMIS Bulk Incident:	No
Haz Non Hosp Resp:	0				Undeclared Shipment:	No
Description of Events:	WHILE UNLOADING THE DOCKWORKER NOTICED A WET CARTON. HE OVERPACKED THE CARTON AND THE EFFECTED CARTONS INTO A PAIL. WE ARE HOLDING THIS FOR DISPOSITION. THE REMAINDER OF THE SHIPMENT WAS TO DESTINATION.					
Recommend Actions Taken:	WE FOLLOWED UP WITH THE LOADING TERMINAL. THEY WILL HOLD PRE-SHIFT MEETINGS ON THIS TOPIC.					

HMIR Historical Reports

Report No:	I-2006120784	Fed DOT Agency Nm:	
Report Type:	A hazardous material incident	Fed DOT Report No:	
Date of Incident:	09/26/2006	Report Submit Src:	Paper
Time of Incident:	2030	Inc Multiple Rows:	No
Haz Class Code:	3	Inc Non US State:	
Hazardous Class:	FLAMMABLE - COMBUSTIBLE LIQUID	Mode Transport:	Highway
Commodity Short Nm:	PRINTING INK FLAMMABLE	Transport Phase:	UNLOADING
Commodity Long Nm:	PRINTING INK FLAMMABLE OR PRINTING INK RELATED MATERIAL (INCLUDING PRINTING INK THINNING OR REDUCING COMPOUND) FLAMMABLE	Incident Occrrnce:	
Trade Name:		Mat Ship Approval?:	No
ID No:	UN1210	Mat Ship Approv No:	
Haz Waste Ind:	No	Undecl Hazmat Ship?:	No
Haz Waste EPA No:		Packaging Type:	Non-Bulk
HMIS Tox Inhalation?:	No	Packing Group:	II
TIH Hazard Zone:		Carrier Reporter:	NEW PENN MOTOR EXPRESS LLC
Qty Released:	0.1250	CR Street Name:	625 S 5TH AVE
Unit of Measure:	Liquid - Gallon	CR City:	LEBANON
What Failed:	104	CR State:	PA
What Failed Desc:	Body	CR Postal Code:	17042-7715
How Failed Code:	311	CR Non US State:	
How Failed Desc:	Structural	CR Fed DOT ID:	10670
Failure Cause Code:	517	CR Hazmat Reg ID:	0612060010050
Failure Cause Desc:	Improper Preparation for Transportation	CR Country:	US
Ident. Markings:		Shipper Name:	GOTHAM INK & COLOR CO. INC.
Cont1 Pkging Type:	Jerrican	Shipper Street Name:	19 HOLT DR
Cont1 Const Mat:	Metal other than steel or aluminum	Shipper City:	STONY POINT
Cont1 Head Type:		Shipper State:	NY
Cont1 Pkg Capacity:	5	Shipper Postal:	10980-1919
C1 Capacity UOM:	LGA	Shipper Non US St:	
Cont1 Pkg Amt:	5	Shipper Country:	US
C1 Pkg Amt UOM:	LGA	Shipper Waybill:	22051058

Map Key	Number of Records	Direction	Distance (mi/ft)	Elev/Diff (ft)	Site	DB
Cont1 Pkg No:	20				Ship Hazmat Reg ID:	
C1 Pkg NO Failed:	1				Origin City:	STONY POINT
Cont1 Pkg Mnfctr:					Origin State:	NEW YORK
Cont1 Pkg Mnfct Dt:					Origin Postal:	10980
Cont1 Pkg Serial NO:					Origin Non US St:	
C1 Pkg Last Test Dt:					Origin Country:	US
C1 Test Const Mat:	Metal other than steel or aluminum				Destination City:	PHILADELPHIA
C1 Pkg Dsign Pres.:					Destination State:	PENNSYLVANIA
C1 Dsign Press UOM:					Destination Postal:	19120
C1 Pkg Shell Thick:					Destination Non US:	
C1 Shell Thick UOM:					Destination Country:	US
C1 Head Thickness:					Cont2 Package Type:	
C1 Head Thick UOM:					Cont2 Const Mat:	
C1 Pkg Srvc Pres.:					Cont2 Pkg Capacity:	
C1 Srvc Press UOM:					Cont2 Capacity UOM:	
C1 Valve/Device Fail?:	No				Cont2 Pkg Amount:	
C1 Device Type:					Cont2 Pkg Amt UOM:	
C1 Device Mnfctr:					Cont2 Pkg No:	
C1 Device Model:					Cont2 Pkg No Failed:	
NRC No:						
RAM Pkg Category:					Haz NonHosp Public:	0
RAM Pkg Cert.:	FALSE				Haz NonHosp Old:	0
RAM Pkg Cert. NBR:					Tot Haz Non Hosp Inj:	0
RAM Nuclide S:					Total Hazmat Injuries:	0
RAM Transport Index:					Evacuation Indicator:	No
RAM UOM:					Public Evacuated:	0
RAM Activity Rpted:					Employees Evac:	0
RAM UOM Rpted:					Total Evacuated:	0
RAM Activity:	0				Total Evacuation Hrs:	0
RAM Activity UOM:					Major Artery Closed:	No
RAM Mat Safety:					Mjor Artery Hrs Closed:	0
Spillage Result:	Yes				Material Involved:	No
Fire Result:	No				Estimated Speed:	0
Explosion Result:	No				Weather Conditions:	
Water Sewer Result:	No				Vehicle Overturn:	No
Gas Dispersion:	No				Vehicle Left Roadway:	No
Environment Damage:	No				Passenger Aircraft:	No
No Release Result:	No				Cargo Baggage:	
Fire EMS Report:	No				Ship Non Transport:	No
Fire EMS EMS Report:					Ship Air First Flight:	No
Police Report:	No				Ship Air Subflight:	No
Police Report No:					Ship Init Transport:	No
In House Cleanup:	Yes				Ship Phase Transfer:	No
Other Cleanup:	No				Contact Name:	MICHAEL N. WINDSOR
Damage > 500:	No				Contact Title:	MANAGER HAZARDOUS MATERIALS
Material Loss:	0				Contact Business:	USF HOLLAND
Carrier Damage:	0				Contact Street:	750 E 40TH ST
Property Damage:	0				Contact City:	HOLLAND
Response Cost:	0				Contact State:	MI
Remediation Cost:	0				Contact Postal:	49423
Damage Old Form:	0				Contact Non US St:	
Total Damages Amt:	0				Contact Country:	US
Hazmat Fatality:	No				Inc. Report Prepared:	Carrier
Haz Fatal Employees:	0				HMIS Serious Incidnt:	No
Haz Fatal Respndrs:	0				HMIS Serious Fatality:	No
Haz Fatal Gen Public:	0				HMIS Serious Injury:	No
Tot Hazmat Fatalities:	0				HMIS Flight Plan:	No
Non Hazmat Fatality:	No				HMIS Serious Evacs:	No
Non Hazmat Fatales:	0				HMIS Major Artery:	No
Hazmat Injury:	No				HMIS Bulk Release:	No
Haz Hospital Empl:	0				HMIS Marine Pollutnt:	No
Haz Hospital Resp:	0				HMIS Radioactive:	No
Haz Hosp Gen Public:	0				HMIS Gen Pkg Type:	OHMIR.Ref_Container.descr_txt
Haz Hosp Old Form:	0				HMIS Container Code:	PAIL MTL
Total Haz Hosp Inj:	0				HMIS Container Desc:	Metal pail open head capacity 10 gallons or less
Haz Non Hosp Empl:	0				HMIS Bulk Incident:	No
Haz Non Hosp Resp:	0				Undeclared Shipment:	No

Map Key	Number of Records	Direction	Distance (mi/ft)	Elev/Diff (ft)	Site	DB
---------	-------------------	-----------	------------------	----------------	------	----

Description of Events: WHILE UNLOADING THE DOCKWORKER NOTICED THAT ONE PAIL WAS LEAKING DUE TO POOR PACKAGING. AFFECTED MATERIAL PLACED IN AN OVERPACK PENDING DISPOSITION FROM THE SHIPPER. THE REMAINDER OF THE SHIPMENT WAS FORWARDED TO THE CONSIGNEE.

Recommend Actions Taken: WE COVERED THIS WITH THE SALES REP AND ALSO THE DRIVER THAT PICKED THIS UP. THIS WILL HOPEFULLY REDUCE THE CHANCE OF THIS TYPE OF DAMAGE FROM HAPPENING IN THE FUTURE.

HMIR Historical Reports

Report No:	I-2017110107	Fed DOT Agency Nm:	
Report Type:	A hazardous material incident	Fed DOT Report No:	
Date of Incident:	10/30/2017	Report Submit Src:	Paper
Time of Incident:	1600	Inc Multiple Rows:	No
Haz Class Code:	8	Inc Non US State:	
Hazardous Class:	CORROSIVE MATERIAL	Mode Transport:	Highway
Commodity Short Nm:	HYPOCHLORITE SOLUTIONS	Transport Phase:	UNLOADING
Commodity Long Nm:	HYPOCHLORITE SOLUTIONS	Incident Occrrnce:	
Trade Name:		Mat Ship Approval?:	No
ID No:	UN1791	Mat Ship Approv No:	
Haz Waste Ind:	No	Undecl Hazmat Ship?:	No
Haz Waste EPA No:		Packaging Type:	Non-Bulk
HMIS Tox Inhalation?:	No	Packing Group:	III
TIH Hazard Zone:		Carrier Reporter:	NEW PENN MOTOR EXPRESS LLC
Qty Released:	0.007812	CR Street Name:	625 S 5TH AVE
Unit of Measure:	Liquid - Gallon	CR City:	LEBANON
What Failed:	109	CR State:	PA
What Failed Desc:	Closure (e.g. Cap Top or Plug)	CR Postal Code:	17042-7715
How Failed Code:	308	CR Non US State:	
How Failed Desc:	Leaked	CR Fed DOT ID:	10670
Failure Cause Code:	517	CR Hazmat Reg ID:	060707550078PR
Failure Cause Desc:	Improper Preparation for Transportation	CR Country:	US
Ident. Markings:		Shipper Name:	SUPPLYWORKS
Cont1 Pkging Type:	Drum	Shipper Street Name:	1147 ANDOVER PARK W
Cont1 Const Mat:	Plastic	Shipper City:	TUKWILA
Cont1 Head Type:	Removable	Shipper State:	WA
Cont1 Pkg Capacity:	55	Shipper Postal:	98188
C1 Capacity UOM:	LGA	Shipper Non US St:	
Cont1 Pkg Amt:	55	Shipper Country:	US
C1 Pkg Amt UOM:	LGA	Shipper Waybill:	15540496
Cont1 Pkg No:	2	Ship Hazmat Reg ID:	
C1 Pkg NO Failed:	2	Origin City:	TUKWILA
Cont1 Pkg Mnfctr:		Origin State:	WASHINGTON
Cont1 Pkg Mnfct Dt:		Origin Postal:	98188
Cont1 Pkg Serial NO:		Origin Non US St:	
C1 Pkg Last Test Dt:		Origin Country:	US
C1 Test Const Mat:	Plastic	Destination City:	WALLKILL
C1 Pkg Dsign Pres.:		Destination State:	NEW YORK
C1 Dsign Press UOM:		Destination Postal:	12589
C1 Pkg Shell Thick:		Destination Non US:	
C1 Shell Thick UOM:		Destination Country:	US
C1 Head Thickness:		Cont2 Package Type:	
C1 Head Thick UOM:		Cont2 Const Mat:	
C1 Pkg Srvc Pres.:		Cont2 Pkg Capacity:	
C1 Srvc Press UOM:		Cont2 Capacity UOM:	
C1 Valve/Device Fail?:	No	Cont2 Pkg Amount:	
C1 Device Type:		Cont2 Pkg Amt UOM:	
C1 Device Mnfctr:		Cont2 Pkg No:	
C1 Device Model:		Cont2 Pkg No Failed:	
NRC No:			
RAM Pkg Category:		Haz NonHosp Public:	0
RAM Pkg Cert.:	FALSE	Haz NonHosp Old:	0
RAM Pkg Cert. NBR:		Tot Haz Non Hosp Inj:	0
RAM Nuclide S:		Total Hazmat Injuries:	0
RAM Transport Index:		Evacuation Indicator:	No
RAM UOM:		Public Evacuated:	0
RAM Activity Rpted:		Employees Evac:	0
RAM UOM Rpted:		Total Evacuated:	0
RAM Activity:	0	Total Evacuation Hrs:	0

Map Key	Number of Records	Direction	Distance (mi/ft)	Elev/Diff (ft)	Site	DB
RAM Activity UOM:					Major Artery Closed:	No
RAM Mat Safety:					Mjr Artery Hrs Closed:	0
Spillage Result:	Yes				Material Involved:	No
Fire Result:	No				Estimated Speed:	0
Explosion Result:	No				Weather Conditions:	
Water Sewer Result:	No				Vehicle Overturn:	No
Gas Dispersion:	No				Vehicle Left Roadway:	No
Environment Damage:	No				Passenger Aircraft:	No
No Release Result:	No				Cargo Baggage:	
Fire EMS Report:	No				Ship Non Transport:	No
Fire EMS EMS Report:					Ship Air First Flight:	No
Police Report:	No				Ship Air Subflight:	No
Police Report No:					Ship Init Transport:	No
In House Cleanup:	Yes				Ship Phase Transfer:	No
Other Cleanup:	No				Contact Name:	ANDREW DIESEL
Damage > 500:	No				Contact Title:	MANAGER SAFETY
Material Loss:	0				Contact Business:	HOLLAND
Carrier Damage:	0				Contact Street:	750 E 40TH
Property Damage:	0				Contact City:	HOLLAND
Response Cost:	0				Contact State:	MI
Remediation Cost:	0				Contact Postal:	49423
Damage Old Form:	0				Contact Non US St:	
Total Damages Amt:	0				Contact Country:	US
Hazmat Fatality:	No				Inc. Report Prepared:	Carrier
Haz Fatal Employees:	0				HMIS Serious Incidnt:	No
Haz Fatal Respndrs:	0				HMIS Serious Fatality:	No
Haz Fatal Gen Public:	0				HMIS Serious Injury:	No
Tot Hazmat Fatalities:	0				HMIS Flight Plan:	No
Non Hazmat Fatality:	No				HMIS Serious Evacs:	No
Non Hazmat Fatal:	0				HMIS Major Artery:	No
Hazmat Injury:	No				HMIS Bulk Release:	No
Haz Hospital Empl:	0				HMIS Marine Pollutnt:	No
Haz Hospital Resp:	0				HMIS Radioactive:	No
Haz Hosp Gen Public:	0				HMIS Gen Pkg Type:	OHMIR.Ref_Container.descr_txt
Haz Hosp Old Form:	0				HMIS Container Code:	1H1
Total Haz Hosp Inj:	0				HMIS Container Desc:	Non-removable head plastic drum
Haz Non Hosp Empl:	0				HMIS Bulk Incident:	No
Haz Non Hosp Resp:	0				Undeclared Shipment:	No
Description of Events:	WHILE UNLOADING DISCOVERED LEAKING DRUMS AROUND BUNG AREA. BUNG AREA CLEANED AND TIGHTENED. SHIPMENT MOVING ON TO CONSIGNEE.					
Recommend Actions Taken:	ORIGIN TERMINAL MANAGEMENT SHOULD REACH OUT TO THIS SHIPPER REGARDING THE CONDITION OF THE BUNGS ON THEIR DRUMS.					

HMIR Historical Reports

Report No:	I-2006060266	Fed DOT Agency Nm:	
Report Type:	A hazardous material incident	Fed DOT Report No:	
Date of Incident:	05/11/2006	Report Submit Src:	Paper
Time of Incident:	1550	Inc Multiple Rows:	No
Haz Class Code:	5.1	Inc Non US State:	
Hazardous Class:	OXIDIZER	Mode Transport:	Highway
Commodity Short Nm:	HYDROGEN PEROXIDE AQUEO	Transport Phase:	LOADING
Commodity Long Nm:	HYDROGEN PEROXIDE AQUEOUS SOLUTIONS WITH NOT LESS THAN 20 PERCENT BUT NOT MORE THAN 40 PERCENT HYDROGEN PEROXIDE (STABILIZED AS NECESSARY)	Incident Occrrnce:	
Trade Name:		Mat Ship Approval?:	No
ID No:	UN2014	Mat Ship Approv No:	
Haz Waste Ind:	No	Undecl Hazmat Ship?:	No
Haz Waste EPA No:		Packaging Type:	Non-Bulk
HMIS Tox Inhalation?:	No	Packing Group:	II
TIH Hazard Zone:		Carrier Reporter:	NEW PENN MOTOR EXPRESS LLC
Qty Released:	5	CR Street Name:	625 S 5TH AVE
Unit of Measure:	Liquid - Gallon	CR City:	LEBANON
What Failed:	104	CR State:	PA
What Failed Desc:	Body	CR Postal Code:	17042-7715
How Failed Code:	309	CR Non US State:	

Map Key	Number of Records	Direction	Distance (mi/ft)	Elev/Diff (ft)	Site	DB
How Failed Desc:	Punctured				CR Fed DOT ID:	10670
Failure Cause Code:	516				CR Hazmat Reg ID:	060105012038N
Failure Cause Desc:	Impact with Sharp or Protruding Object (e.g. nails)				CR Country:	US
Ident. Markings:					Shipper Name:	MACDERMID
Cont1 Pkging Type:	Jerrican				Shipper Street Name:	25 INDUSTRIAL WAY
Cont1 Const Mat:	Plastic				Shipper City:	WILMINGTON
Cont1 Head Type:					Shipper State:	MA
Cont1 Pkg Capacity:	5				Shipper Postal:	01887
C1 Capacity UOM:	LGA				Shipper Non US St:	
Cont1 Pkg Amt:	5				Shipper Country:	US
C1 Pkg Amt UOM:	LGA				Shipper Waybill:	09021056
Cont1 Pkg No:	3				Ship Hazmat Reg ID:	
C1 Pkg NO Failed:	1				Origin City:	WILMINGTON
Cont1 Pkg Mnfrctr:					Origin State:	MASSACHUSETTS
Cont1 Pkg Mnfrct Dt:					Origin Postal:	01887
Cont1 Pkg Serial NO:					Origin Non US St:	
C1 Pkg Last Test Dt:					Origin Country:	US
C1 Test Const Mat:	Plastic				Destination City:	DANBURY
C1 Pkg Dsign Pres.:					Destination State:	CONNECTICUT
C1 Dsign Press UOM:					Destination Postal:	06810
C1 Pkg Shell Thick:					Destination Non US:	
C1 Shell Thick UOM:					Destination Country:	US
C1 Head Thickness:					Cont2 Package Type:	
C1 Head Thick UOM:					Cont2 Const Mat:	
C1 Pkg Srvc Pres.:					Cont2 Pkg Capacity:	
C1 Srvc Press UOM:					Cont2 Capacity UOM:	
C1 Valve/Device Fail?:	No				Cont2 Pkg Amount:	
C1 Device Type:					Cont2 Pkg Amt UOM:	
C1 Device Mnfrctr:					Cont2 Pkg No:	
C1 Device Model:					Cont2 Pkg No Failed:	
NRC No:						
RAM Pkg Category:					Haz NonHosp Public:	0
RAM Pkg Cert.:	FALSE				Haz NonHosp Old:	0
RAM Pkg Cert. NBR:					Tot Haz Non Hosp Inj:	0
RAM Nuclide S:					Total Hazmat Injuries:	0
RAM Transport Index:					Evacuation Indicator:	No
RAM UOM:					Public Evacuated:	0
RAM Activity Rpted:					Employees Evac:	0
RAM UOM Rpted:					Total Evacuated:	0
RAM Activity:	0				Total Evacuation Hrs:	0
RAM Activity UOM:					Major Artery Closed:	No
RAM Mat Safety:					Mjr Artery Hrs Closed:	0
Spillage Result:	Yes				Material Involved:	No
Fire Result:	No				Estimated Speed:	0
Explosion Result:	No				Weather Conditions:	
Water Sewer Result:	No				Vehicle Overturn:	No
Gas Dispersion:	No				Vehicle Left Roadway:	No
Environment Damage:	No				Passenger Aircraft:	No
No Release Result:	No				Cargo Baggage:	
Fire EMS Report:	No				Ship Non Transport:	No
Fire EMS EMS Report:					Ship Air First Flight:	No
Police Report:	No				Ship Air Subflight:	No
Police Report No:					Ship Init Transport:	No
In House Cleanup:	Yes				Ship Phase Transfer:	No
Other Cleanup:	No				Contact Name:	MICHAEL N. WINDSOR
Damage > 500:	No				Contact Title:	MANAGER - HAZARDOUS MATERIALS
Material Loss:	0				Contact Business:	USF REDDAWAY
Carrier Damage:	0				Contact Street:	PO BOX 1035
Property Damage:	0				Contact City:	CLACKAMAS
Response Cost:	0				Contact State:	OR
Remediation Cost:	0				Contact Postal:	97015
Damage Old Form:	0				Contact Non US St:	
Total Damages Amt:	0				Contact Country:	US
Hazmat Fatality:	No				Inc. Report Prepared:	Carrier
Haz Fatal Employees:	0				HMIS Serious Incidnt:	No
Haz Fatal Respndrs:	0				HMIS Serious Fatality:	No
Haz Fatal Gen Public:	0				HMIS Serious Injury:	No

Map Key	Number of Records	Direction	Distance (mi/ft)	Elev/Diff (ft)	Site	DB
---------	-------------------	-----------	------------------	----------------	------	----

Tot Hazmat Fatalities:	0				HMIS Flight Plan:	No
Non Hazmat Fatality:	No				HMIS Serious Evacs:	No
Non Hazmat Fatal:	0				HMIS Major Artery:	No
Hazmat Injury:	No				HMIS Bulk Release:	No
Haz Hospital Empl:	0				HMIS Marine Pollutnt:	No
Haz Hospital Resp:	0				HMIS Radioactive:	No
Haz Hosp Gen Public:	0				HMIS Gen Pkg Type:	OHMIR.Ref_Container.descr_txt
Haz Hosp Old Form:	0				HMIS Container Code:	PAIL PLS
Total Haz Hosp Inj:	0				HMIS Container Desc:	Plastic pail open head capacity 10 gallons or less
Haz Non Hosp Empl:	0				HMIS Bulk Incident:	No
Haz Non Hosp Resp:	0				Undeclared Shipment:	No

Description of Events: WHILE UNLOADING THE DOCK WORKER DISCOVERED A PAIL THAT HAD SHIFTED IN TRANSIT. UPON FURTHER INVESTIGATION IT WAS DETERMINED THAT THE PAIL HAD SHIFTED IN TRANSIT AND WAS PUNCTURED BY ADJACENT FREIGHT. THERE WAS NO PRODUCT LEFT SO WE OVERPACKED THE DAMAGED PAIL AND SENT THE REMAINDER OF THE SHIPMENT ON TO DESTINATION.

Recommend Actions Taken: WE HAVE TAKEN PICTURES AND CONTACTED THE ORIGIN FACILITY. THEY WILL USE THESE PICTURES IN PRESHIFTS TO SHOW HOW IMPORTANT IT IS TO FOLLOW THE CORPORATE POLICIES LOADING FREIGHT. THEY WILL ALSO FOLLOW UP WITH THE EMPLOYEE RESPONSIBLE FOR NOT FOLLOWING COMPANY POLICIES.

HMIR Historical Reports

Report No:	I-2016010119	Fed DOT Agency Nm:	
Report Type:	A hazardous material incident	Fed DOT Report No:	
Date of Incident:	11/18/2015	Report Submit Src:	Paper
Time of Incident:	1100	Inc Multiple Rows:	No
Haz Class Code:	8	Inc Non US State:	
Hazardous Class:	CORROSIVE MATERIAL	Mode Transport:	Highway
Commodity Short Nm:	AMINES LIQUID CORROSIV	Transport Phase:	LOADING
Commodity Long Nm:	AMINES LIQUID CORROSIVE N.O.S. OR POLYAMINES LIQUID CORROSIVE N.O.S.	Incident Occrrnce:	
Trade Name:	COCOALKYLDIMETHYLAMINE	Mat Ship Approval?:	No
ID No:	UN2735	Mat Ship Approv No:	
Haz Waste Ind:	No	Undecl Hazmat Ship?:	No
Haz Waste EPA No:		Packaging Type:	Non-Bulk
HMIS Tox Inhalation?:	No	Packing Group:	II
TIH Hazard Zone:		Carrier Reporter:	NEW PENN MOTOR EXPRESS LLC
Qty Released:	0.1250	CR Street Name:	625 S 5TH AVE
Unit of Measure:	Liquid - Gallon	CR City:	LEBANON
What Failed:	109	CR State:	PA
What Failed Desc:	Closure (e.g. Cap Top or Plug)	CR Postal Code:	17042-7715
How Failed Code:	308	CR Non US State:	
How Failed Desc:	Leaked	CR Fed DOT ID:	10670
Failure Cause Code:	517	CR Hazmat Reg ID:	060707550078PR
Failure Cause Desc:	Improper Preparation for Transportation	CR Country:	US
Ident. Markings:	NO MARKINGS GIVEN- PAIL PLASTIC	Shipper Name:	AH HARRIS
Cont1 Pkging Type:	Jerrican	Shipper Street Name:	420 E ST
Cont1 Const Mat:	Plastic	Shipper City:	BOSTON
Cont1 Head Type:		Shipper State:	MA
Cont1 Pkg Capacity:	5	Shipper Postal:	02127-1218
C1 Capacity UOM:	LGA	Shipper Non US St:	
Cont1 Pkg Amt:	5	Shipper Country:	US
C1 Pkg Amt UOM:	LGA	Shipper Waybill:	09799877
Cont1 Pkg No:	2	Ship Hazmat Reg ID:	
C1 Pkg NO Failed:	1	Origin City:	BOSTON
Cont1 Pkg Mnfrctr:		Origin State:	MASSACHUSETTS
Cont1 Pkg Mnfrct Dt:		Origin Postal:	02127
Cont1 Pkg Serial NO:		Origin Non US St:	
C1 Pkg Last Test Dt:		Origin Country:	US
C1 Test Const Mat:	Plastic	Destination City:	ARDSLEY
C1 Pkg Dsign Pres.:		Destination State:	NEW YORK
C1 Dsign Press UOM:		Destination Postal:	10502
C1 Pkg Shell Thick:		Destination Non US:	
C1 Shell Thick UOM:		Destination Country:	US
C1 Head Thickness:		Cont2 Package Type:	
C1 Head Thick UOM:		Cont2 Const Mat:	
C1 Pkg Srvc Pres.:		Cont2 Pkg Capacity:	

Map Key	Number of Records	Direction	Distance (mi/ft)	Elev/Diff (ft)	Site	DB
C1 Srvc Press UOM:					Cont2 Capacity UOM:	
C1 Valve/Device Fail?:	No				Cont2 Pkg Amount:	
C1 Device Type:					Cont2 Pkg Amt UOM:	
C1 Device Mnfrctr:					Cont2 Pkg No:	
C1 Device Model:					Cont2 Pkg No Failed:	
NRC No:						
RAM Pkg Category:					Haz NonHosp Public:	0
RAM Pkg Cert.:	FALSE				Haz NonHosp Old:	0
RAM Pkg Cert. NBR:					Tot Haz Non Hosp Inj:	0
RAM Nuclide S:					Total Hazmat Injuries:	0
RAM Transport Index:					Evacuation Indicator:	No
RAM UOM:					Public Evacuated:	0
RAM Activity Rpted:					Employees Evac:	0
RAM UOM Rpted:					Total Evacuated:	0
RAM Activity:	0				Total Evacuation Hrs:	0
RAM Activity UOM:					Major Artery Closed:	No
RAM Mat Safety:					Mjr Artery Hrs Closed:	0
Spillage Result:	Yes				Material Involved:	No
Fire Result:	No				Estimated Speed:	0
Explosion Result:	No				Weather Conditions:	
Water Sewer Result:	No				Vehicle Overturn:	No
Gas Dispersion:	No				Vehicle Left Roadway:	No
Environment Damage:	No				Passenger Aircraft:	No
No Release Result:	No				Cargo Baggage:	
Fire EMS Report:	No				Ship Non Transport:	No
Fire EMS EMS Report:					Ship Air First Flight:	No
Police Report:	No				Ship Air Subflight:	No
Police Report No:					Ship Init Transport:	No
In House Cleanup:	Yes				Ship Phase Transfer:	No
Other Cleanup:	No				Contact Name:	SUSAN CAMARA
Damage > 500:	No				Contact Title:	MANAGER SAFETY
Material Loss:	0				Contact Business:	HOLLAND
Carrier Damage:	0				Contact Street:	750 E 40TH
Property Damage:	0				Contact City:	HOLLAND
Response Cost:	0				Contact State:	MI
Remediation Cost:	0				Contact Postal:	49423
Damage Old Form:	0				Contact Non US St:	
Total Damages Amt:	0				Contact Country:	US
Hazmat Fatality:	No				Inc. Report Prepared:	Carrier
Haz Fatal Employees:	0				HMIS Serious Incidnt:	No
Haz Fatal Respndrs:	0				HMIS Serious Fatality:	No
Haz Fatal Gen Public:	0				HMIS Serious Injury:	No
Tot Hazmat Fatalities:	0				HMIS Flight Plan:	No
Non Hazmat Fatality:	No				HMIS Serious Evacs:	No
Non Hazmat FataIs:	0				HMIS Major Artery:	No
Hazmat Injury:	No				HMIS Bulk Release:	No
Haz Hospital Empl:	0				HMIS Marine Pollutnt:	No
Haz Hospital Resp:	0				HMIS Radioactive:	No
Haz Hosp Gen Public:	0				HMIS Gen Pkg Type:	OHMIR.Ref_Container.descr_txt
Haz Hosp Old Form:	0				HMIS Container Code:	NO MARKI
Total Haz Hosp Inj:	0				HMIS Container Desc:	
Haz Non Hosp Empl:	0				HMIS Bulk Incident:	No
Haz Non Hosp Resp:	0				Undeclared Shipment:	No
Description of Events:					DISCOVERED LOOSE LID ON PAIL AND MINIMAL SPILLAGE PAIL PLACED INTO LINED SALVAGE DRUM PENDING DISPOSITION FROM THE SHIPPER SPILLAGE ABSORBED AND CLEANED UP PROPERLY PENDING DISPOSAL. REMAINDER OF SHIPMENT SENT ON TO CONSIGNEE.	
Recommend Actions Taken:					SHIPPER NOTIFIED BY COMPANY REGARDING LOOSE CLOSURE TO PREVENT FUTURE LIKE-INCIDENTS.	

HMIR Historical Reports

Report No:	I-2006100974	Fed DOT Agency Nm:	
Report Type:	A hazardous material incident	Fed DOT Report No:	
Date of Incident:	09/18/2006	Report Submit Src:	Paper
Time of Incident:	0700	Inc Multiple Rows:	No
Haz Class Code:	3	Inc Non US State:	
Hazardous Class:	FLAMMABLE - COMBUSTIBLE LIQUID	Mode Transport:	Highway
Commodity Short Nm:	PRINTING INK FLAMMABLE	Transport Phase:	UNLOADING

Map Key	Number of Records	Direction	Distance (mi/ft)	Elev/Diff (ft)	Site	DB
Commodity Long Nm:	PRINTING INK FLAMMABLE OR PRINTING INK RELATED MATERIAL (INCLUDING PRINTING INK THINNING OR REDUCING COMPOUND) FLAMMABLE			Incident Occrrnce:		
Trade Name:				Mat Ship Approval?:	No	
ID No:	UN1210			Mat Ship Approv No:		
Haz Waste Ind:	No			Undecl Hazmat Ship?:	No	
Haz Waste EPA No:				Packaging Type:	Non-Bulk	
HMIS Tox Inhalation?:	No			Packing Group:	II	
TIH Hazard Zone:				Carrier Reporter:	NEW PENN MOTOR EXPRESS LLC	
Qty Released:	0.007812			CR Street Name:	625 S 5TH AVE	
Unit of Measure:	Liquid - Gallon			CR City:	LEBANON	
What Failed:	130			CR State:	PA	
What Failed Desc:	Lifting Feature			CR Postal Code:	17042-7715	
How Failed Code:	308			CR Non US State:		
How Failed Desc:	Leaked			CR Fed DOT ID:	10670	
Failure Cause Code:	515			CR Hazmat Reg ID:	0612060010050	
Failure Cause Desc:	Human Error			CR Country:	US	
Ident. Markings:				Shipper Name:	GOTHAM INK & COLOR CO. INC.	
Cont1 Pkging Type:	Jerrican			Shipper Street Name:	19 HOLT DR	
Cont1 Const Mat:	Metal other than steel or aluminum			Shipper City:	STONY POINT	
Cont1 Head Type:				Shipper State:	NY	
Cont1 Pkg Capacity:	5			Shipper Postal:	10980-1919	
C1 Capacity UOM:	LGA			Shipper Non US St:		
Cont1 Pkg Amt:	5			Shipper Country:	US	
C1 Pkg Amt UOM:	LGA			Shipper Waybill:	22048845	
Cont1 Pkg No:	2			Ship Hazmat Reg ID:		
C1 Pkg NO Failed:	1			Origin City:	STONY POINT	
Cont1 Pkg Mnfrctr:				Origin State:	NEW YORK	
Cont1 Pkg Mnfrct Dt:				Origin Postal:	10980	
Cont1 Pkg Serial NO:				Origin Non US St:		
C1 Pkg Last Test Dt:				Origin Country:	US	
C1 Test Const Mat:	Metal other than steel or aluminum			Destination City:	FARMINGDALE	
C1 Pkg Dsign Pres.:				Destination State:	NEW YORK	
C1 Dsign Press UOM:				Destination Postal:	11735	
C1 Pkg Shell Thick:				Destination Non US:		
C1 Shell Thick UOM:				Destination Country:	US	
C1 Head Thickness:				Cont2 Package Type:		
C1 Head Thick UOM:				Cont2 Const Mat:		
C1 Pkg Srvc Pres.:				Cont2 Pkg Capacity:		
C1 Srvc Press UOM:				Cont2 Capacity UOM:		
C1 Valve/Device Fail?:	No			Cont2 Pkg Amount:		
C1 Device Type:				Cont2 Pkg Amt UOM:		
C1 Device Mnfrctr:				Cont2 Pkg No:		
C1 Device Model:				Cont2 Pkg No Failed:		
NRC No:						
RAM Pkg Category:				Haz NonHosp Public:	0	
RAM Pkg Cert.:	FALSE			Haz NonHosp Old:	0	
RAM Pkg Cert. NBR:				Tot Haz Non Hosp Inj:	0	
RAM Nuclide S:				Total Hazmat Injuries:	0	
RAM Transport Index:				Evacuation Indicator:	No	
RAM UOM:				Public Evacuated:	0	
RAM Activity Rpted:				Employees Evac:	0	
RAM UOM Rpted:				Total Evacuated:	0	
RAM Activity:	0			Total Evacuation Hrs:	0	
RAM Activity UOM:				Major Artery Closed:	No	
RAM Mat Safety:				Mjr Artery Hrs Closed:	0	
Spillage Result:	Yes			Material Involved:	No	
Fire Result:	No			Estimated Speed:	0	
Explosion Result:	No			Weather Conditions:		
Water Sewer Result:	No			Vehicle Overturn:	No	
Gas Dispersion:	No			Vehicle Left Roadway:	No	
Environment Damage:	No			Passenger Aircraft:	No	
No Release Result:	No			Cargo Baggage:		
Fire EMS Report:	No			Ship Non Transport:	No	
Fire EMS EMS Report:				Ship Air First Flight:	No	
Police Report:	No			Ship Air Subflight:	No	
Police Report No:				Ship Init Transport:	No	

Map Key	Number of Records	Direction	Distance (mi/ft)	Elev/Diff (ft)	Site	DB
In House Cleanup:	Yes				Ship Phase Transfer:	No
Other Cleanup:	No				Contact Name:	MICHAEL N. WINDSOR
Damage > 500:	No				Contact Title:	MANAGER-HAZARDOUS MATERIALS
Material Loss:	0				Contact Business:	ROADWAY EXPRESS
Carrier Damage:	0				Contact Street:	1077 GORGE BOULEVARD
Property Damage:	0				Contact City:	AKRON
Response Cost:	0				Contact State:	OH
Remediation Cost:	0				Contact Postal:	44309
Damage Old Form:	0				Contact Non US St:	
Total Damages Amt:	0				Contact Country:	US
Hazmat Fatality:	No				Inc. Report Prepared:	Carrier
Haz Fatal Employees:	0				HMIS Serious Incidnt:	No
Haz Fatal Respndrs:	0				HMIS Serious Fatality:	No
Haz Fatal Gen Public:	0				HMIS Serious Injury:	No
Tot Hazmat Fatalities:	0				HMIS Flight Plan:	No
Non Hazmat Fatality:	No				HMIS Serious Evacs:	No
Non Hazmat Fatals:	0				HMIS Major Artery:	No
Hazmat Injury:	No				HMIS Bulk Release:	No
Haz Hospital Empl:	0				HMIS Marine Pollutnt:	No
Haz Hospital Resp:	0				HMIS Radioactive:	No
Haz Hosp Gen Public:	0				HMIS Gen Pkg Type:	OHMIR.Ref_Container.descr_txt
Haz Hosp Old Form:	0				HMIS Container Code:	PAIL MTL
Total Haz Hosp Inj:	0				HMIS Container Desc:	Metal pail open head capacity 10 gallons or less
Haz Non Hosp Empl:	0				HMIS Bulk Incident:	No
Haz Non Hosp Resp:	0				Undeclared Shipment:	No
Description of Events:	WHILE UNLOADING DISCOVERED PAILS LEAKING NEAR THE POINT WHERE THE HANDLES FASTEN TO THE METAL PAILS. THE AFFECTED MATERIAL WAS PLACED IN A PROPERLY MARKED AND LABELED OVERPACK PENDING DISPOSITION FROM THE SHIPPER.					
Recommend Actions Taken:	WE CONTACTED THE SHIPPER AND ALSO COVERED THIS WITH THE CITY DRIVER TO TRY AND AVOID THIS TYPE OF DAMAGE FROM HAPPENING IN THE FUTURE. DH P					

<u>1</u>	5 of 13	NNE	0.04 / 210.20	446.40 / 5	A. DUJE PYLE, INC. (FORMER NEW PENN MOTOR EXPRESS) 1000 CORPORATE BOULEVARD NEWBURGH NY 12550	AST
Site ID:	34655			Expiry:	2025/05/26	
Site Status:	Active			County:	Orange	
Program No:	3-601547			UTM X:	576564.37381	
Program Type Code:	PBS			UTM Y:	4595903.29848	
Program Type Desc:	Petroleum Bulk Storage Program					
Site Type:	Trucking/Transportation/Fleet Operation					

Tank Information

Prog No:	3-601547	UDC Ind:	0
Tank ID:	289557	Red Tag Start Date:	
Tank No:	003	Red Tag End Date:	
Tank Status:	1	Tank Last Test:	
Tank Status Desc:	In Service	Tank Next Test Due:	
Tank Type:	01	Test Method:	-
Tank Type Desc:	Steel/Carbon Steel/Iron	Line Last Test Due:	
Install Date:	2020-04-09 00:00:00	Next Line Test Due:	
Close Date:		Line Test Method:	-
Tk Out of Serv Dt:		Class A Operator:	
Capacity (Gal):	747	Class B Operator:	
Registered:	True	Modified by:	JMWALLAC
Tank Model:		Last Modified:	2021-03-01 13:53:31.750000000
Pipe Model:			
Tank Location:	3		
Tank Location Desc:	Aboveground on saddles, legs, stilts, rack or cradle		
Category:	3		
Category Desc:	Category 3 means a tank which was installed after October 11, 2015		
Subpart:	4		
Subpart Desc:	Subpart 4 contains requirements for ASTs (aboveground storage tanks).		
Tank Owner Name:			

<i>Map Key</i>	<i>Number of Records</i>	<i>Direction</i>	<i>Distance (mi/ft)</i>	<i>Elev/Diff (ft)</i>	<i>Site</i>	<i>DB</i>
----------------	--------------------------	------------------	-------------------------	-----------------------	-------------	-----------

Tank Owner Address:

Material Information

Material Name: #2 fuel oil (on-site consumption)
Percent: 100.00

Equipment Information

Equipment: J00
Code Name: None
Type: Dispenser

Equipment: H06
Code Name: Impervious Barrier/Concrete Pad (A/G)
Type: Tank Leak Detection

Equipment: D00
Code Name: No Piping
Type: Pipe Type

Equipment: E00
Code Name: None
Type: Piping Secondary Containment

Equipment: C00
Code Name: No Piping
Type: Pipe Location

Equipment: L00
Code Name: None
Type: Piping Leak Detection

Equipment: I04
Code Name: Product Level Gauge (A/G)
Type: Overfill

Equipment: B01
Code Name: Painted/Asphalt Coating
Type: Tank External Protection

Equipment: A00
Code Name: None
Type: Tank Internal Protection

Equipment: H02
Code Name: Interstitial - Manual Monitoring
Type: Tank Leak Detection

Equipment: K00
Code Name: None
Type: Spill Prevention

Equipment: G12
Code Name: Double-Walled (AG only)
Type: Tank Secondary Containment

Equipment: F00
Code Name: None
Type: Pipe External Protection

Equipment: G10
Code Name: Impervious Underlayment
Type: Tank Secondary Containment

Map Key	Number of Records	Direction	Distance (mi/ft)	Elev/Diff (ft)	Site	DB
---------	-------------------	-----------	------------------	----------------	------	----

Tank Information

Prog No:	3-601547	UDC Ind:	0
Tank ID:	289559	Red Tag Start Date:	
Tank No:	005	Red Tag End Date:	
Tank Status:	1	Tank Last Test:	
Tank Status Desc:	In Service	Tank Next Test Due:	
Tank Type:	01	Test Method:	-
Tank Type Desc:	Steel/Carbon Steel/Iron	Line Last Test Due:	
Install Date:	2020-05-19 00:00:00	Next Line Test Due:	
Close Date:		Line Test Method:	-
Tk Out of Serv Dt:		Class A Operator:	
Capacity (Gal):	500	Class B Operator:	
Registered:	True	Modified by:	JMWALLAC
Tank Model:		Last Modified:	2021-03-01 13:53:31.753000000
Pipe Model:			
Tank Location:	3		
Tank Location Desc:	Aboveground on saddles, legs, stilts, rack or cradle		
Category:	3		
Category Desc:	Category 3 means a tank which was installed after October 11, 2015		
Subpart:	4		
Subpart Desc:	Subpart 4 contains requirements for ASTs (aboveground storage tanks).		
Tank Owner Name:			
Tank Owner Address:			

Material Information

Material Name: waste oil/used oil
Percent: 100.00

Equipment Information

Equipment:	J02
Code Name:	Suction Dispenser
Type:	Dispenser
Equipment:	F00
Code Name:	None
Type:	Pipe External Protection
Equipment:	I03
Code Name:	Automatic Shut-Off
Type:	Overfill
Equipment:	E00
Code Name:	None
Type:	Piping Secondary Containment
Equipment:	D01
Code Name:	Steel/Carbon Steel/Iron
Type:	Pipe Type
Equipment:	I04
Code Name:	Product Level Gauge (A/G)
Type:	Overfill
Equipment:	C01
Code Name:	Aboveground
Type:	Pipe Location
Equipment:	L00
Code Name:	None
Type:	Piping Leak Detection
Equipment:	A00
Code Name:	None

<i>Map Key</i>	<i>Number of Records</i>	<i>Direction</i>	<i>Distance (mi/ft)</i>	<i>Elev/Diff (ft)</i>	<i>Site</i>	<i>DB</i>
<i>Type:</i>			Tank Internal Protection			
<i>Equipment:</i>			B01			
<i>Code Name:</i>			Painted/Asphalt Coating			
<i>Type:</i>			Tank External Protection			
<i>Equipment:</i>			G10			
<i>Code Name:</i>			Impervious Underlayment			
<i>Type:</i>			Tank Secondary Containment			
<i>Equipment:</i>			K00			
<i>Code Name:</i>			None			
<i>Type:</i>			Spill Prevention			
<i>Equipment:</i>			G12			
<i>Code Name:</i>			Double-Walled (AG only)			
<i>Type:</i>			Tank Secondary Containment			
<i>Equipment:</i>			H02			
<i>Code Name:</i>			Interstitial - Manual Monitoring			
<i>Type:</i>			Tank Leak Detection			
<i>Equipment:</i>			H06			
<i>Code Name:</i>			Impervious Barrier/Concrete Pad (A/G)			
<i>Type:</i>			Tank Leak Detection			

Tank Information

<i>Prog No:</i>	3-601547	<i>UDC Ind:</i>	0
<i>Tank ID:</i>	289558	<i>Red Tag Start Date:</i>	
<i>Tank No:</i>	004	<i>Red Tag End Date:</i>	
<i>Tank Status:</i>	1	<i>Tank Last Test:</i>	
<i>Tank Status Desc:</i>	In Service	<i>Tank Next Test Due:</i>	
<i>Tank Type:</i>	01	<i>Test Method:</i>	-
<i>Tank Type Desc:</i>	Steel/Carbon Steel/Iron	<i>Line Last Test Due:</i>	
<i>Install Date:</i>	2020-05-19 00:00:00	<i>Next Line Test Due:</i>	
<i>Close Date:</i>		<i>Line Test Method:</i>	-
<i>Tk Out of Serv Dt:</i>		<i>Class A Operator:</i>	
<i>Capacity (Gal):</i>	500	<i>Class B Operator:</i>	
<i>Registered:</i>	True	<i>Modified by:</i>	JMWALLAC
<i>Tank Model:</i>		<i>Last Modified:</i>	2021-03-01 13:53:31.750000000
<i>Pipe Model:</i>			
<i>Tank Location:</i>	3		
<i>Tank Location Desc:</i>	Aboveground on saddles, legs, stilts, rack or cradle		
<i>Category:</i>	3		
<i>Category Desc:</i>	Category 3 means a tank which was installed after October 11, 2015		
<i>Subpart:</i>	4		
<i>Subpart Desc:</i>	Subpart 4 contains requirements for ASTs (aboveground storage tanks).		
<i>Tank Owner Name:</i>			
<i>Tank Owner Address:</i>			

Material Information

<i>Material Name:</i>	motor oil
<i>Percent:</i>	100.00

Equipment Information

<i>Equipment:</i>	K00
<i>Code Name:</i>	None
<i>Type:</i>	Spill Prevention
<i>Equipment:</i>	C01
<i>Code Name:</i>	Aboveground
<i>Type:</i>	Pipe Location

<i>Map Key</i>	<i>Number of Records</i>	<i>Direction</i>	<i>Distance (mi/ft)</i>	<i>Elev/Diff (ft)</i>	<i>Site</i>	<i>DB</i>
<i>Equipment:</i>		J02				
<i>Code Name:</i>		Suction Dispenser				
<i>Type:</i>		Dispenser				
<i>Equipment:</i>		H06				
<i>Code Name:</i>		Impervious Barrier/Concrete Pad (A/G)				
<i>Type:</i>		Tank Leak Detection				
<i>Equipment:</i>		A00				
<i>Code Name:</i>		None				
<i>Type:</i>		Tank Internal Protection				
<i>Equipment:</i>		E00				
<i>Code Name:</i>		None				
<i>Type:</i>		Piping Secondary Containment				
<i>Equipment:</i>		B01				
<i>Code Name:</i>		Painted/Asphalt Coating				
<i>Type:</i>		Tank External Protection				
<i>Equipment:</i>		L00				
<i>Code Name:</i>		None				
<i>Type:</i>		Piping Leak Detection				
<i>Equipment:</i>		F00				
<i>Code Name:</i>		None				
<i>Type:</i>		Pipe External Protection				
<i>Equipment:</i>		D01				
<i>Code Name:</i>		Steel/Carbon Steel/Iron				
<i>Type:</i>		Pipe Type				
<i>Equipment:</i>		I04				
<i>Code Name:</i>		Product Level Gauge (A/G)				
<i>Type:</i>		Overfill				
<i>Equipment:</i>		G12				
<i>Code Name:</i>		Double-Walled (AG only)				
<i>Type:</i>		Tank Secondary Containment				
<i>Equipment:</i>		G10				
<i>Code Name:</i>		Impervious Underlayment				
<i>Type:</i>		Tank Secondary Containment				
<i>Equipment:</i>		H02				
<i>Code Name:</i>		Interstitial - Manual Monitoring				
<i>Type:</i>		Tank Leak Detection				

Tank Information

<i>Prog No:</i>	3-601547	<i>UDC Ind:</i>	0
<i>Tank ID:</i>	255589	<i>Red Tag Start Date:</i>	
<i>Tank No:</i>	002	<i>Red Tag End Date:</i>	
<i>Tank Status:</i>	1	<i>Tank Last Test:</i>	
<i>Tank Status Desc:</i>	In Service	<i>Tank Next Test Due:</i>	
<i>Tank Type:</i>	01	<i>Test Method:</i>	-
<i>Tank Type Desc:</i>	Steel/Carbon Steel/Iron	<i>Line Last Test Due:</i>	
<i>Install Date:</i>	1996-07-22 00:00:00	<i>Next Line Test Due:</i>	
<i>Close Date:</i>		<i>Line Test Method:</i>	-
<i>Tk Out of Serv Dt:</i>		<i>Class A Operator:</i>	
<i>Capacity (Gal):</i>	275	<i>Class B Operator:</i>	
<i>Registered:</i>	True	<i>Modified by:</i>	JMWALLAC
<i>Tank Model:</i>		<i>Last Modified:</i>	2021-03-01 13:04:08.797000000
<i>Pipe Model:</i>			
<i>Tank Location:</i>	3		
<i>Tank Location Desc:</i>	Aboveground on saddles, legs, stilts, rack or cradle		
<i>Category:</i>	2		

Map Key	Number of Records	Direction	Distance (mi/ft)	Elev/Diff (ft)	Site	DB
----------------	--------------------------	------------------	-------------------------	-----------------------	-------------	-----------

Category Desc: Category 2 means a tank which was installed from December 27, 1986 through October 11, 2015
Subpart: 4
Subpart Desc: Subpart 4 contains requirements for ASTs (aboveground storage tanks).
Tank Owner Name:
Tank Owner Address:

Material Information

Material Name: #2 fuel oil (on-site consumption)
Percent: 100.00

Equipment Information

Equipment: F00
Code Name: None
Type: Pipe External Protection

Equipment: D00
Code Name: No Piping
Type: Pipe Type

Equipment: E00
Code Name: None
Type: Piping Secondary Containment

Equipment: H06
Code Name: Impervious Barrier/Concrete Pad (A/G)
Type: Tank Leak Detection

Equipment: L00
Code Name: None
Type: Piping Leak Detection

Equipment: K00
Code Name: None
Type: Spill Prevention

Equipment: J00
Code Name: None
Type: Dispenser

Equipment: H02
Code Name: Interstitial - Manual Monitoring
Type: Tank Leak Detection

Equipment: G12
Code Name: Double-Walled (AG only)
Type: Tank Secondary Containment

Equipment: B01
Code Name: Painted/Asphalt Coating
Type: Tank External Protection

Equipment: G10
Code Name: Impervious Underlayment
Type: Tank Secondary Containment

Equipment: C00
Code Name: No Piping
Type: Pipe Location

Equipment: A00
Code Name: None
Type: Tank Internal Protection

Equipment: I04
Code Name: Product Level Gauge (A/G)

<i>Map Key</i>	<i>Number of Records</i>	<i>Direction</i>	<i>Distance (mi/ft)</i>	<i>Elev/Diff (ft)</i>	<i>Site</i>	<i>DB</i>
----------------	--------------------------	------------------	-------------------------	-----------------------	-------------	-----------

Type: Overfill

Affiliation Information

Affiliation Type: 01
Affiliation Name: Facility Owner
Affiliation Sub Type: E
Company: A. DUIE PYLE, INC.
Contact Title: DIRECTOR OF FACILITIES
Contact Name: TIMOTHY A. KOCH
Address1: PO BOX 564
Address2:
City: WEST CHESTER
State: PA
Zip Code: 19381
Country Code: 001
Phone: (610) 350-3048
Phone Ext:
Email: TKOCH@ADUIEPYLE.COM
Fax:

Affiliation Type: 04
Affiliation Name: Facility Operator
Affiliation Sub Type: NNN
Company: NEW PENN MOTOR EXPRESS, INC. (NPME)
Contact Title:
Contact Name: A. DUIE PYLE, INC. (FORMER NEW PENN MOTOR EXPRESS)
Address1:
Address2:
City:
State: NN
Zip Code:
Country Code: 001
Phone: (845) 567-1090
Phone Ext:
Email:
Fax:

Affiliation Type: 07
Affiliation Name: Mail Contact
Affiliation Sub Type: E
Company: A. DUIE PYLE, INC.
Contact Title: DIRECTOR OF FACILITIES
Contact Name: TIMOTHY A. KOCH
Address1: PO BOX 564
Address2:
City: WEST CHESTER
State: PA
Zip Code: 19381
Country Code: 001
Phone: (610) 350-3048
Phone Ext:
Email: TKOCH@ADUIEPYLE.COM
Fax:

Affiliation Type: 11
Affiliation Name: Emergency Contact
Affiliation Sub Type: NNN
Company: A. DUIE PYLE, INC.
Contact Title:
Contact Name: TIMOTHY A. KOCH
Address1:
Address2:
City:
State: NN
Zip Code:
Country Code: 001
Phone: (610) 587-4712

Map Key	Number of Records	Direction	Distance (mi/ft)	Elev/Diff (ft)	Site	DB
---------	-------------------	-----------	------------------	----------------	------	----

Phone Ext:
Email:
Fax:

1	6 of 13	NNE	0.04 / 210.20	446.40 / 5	DUIE PYLE 1000 CORPORATE BOULEVARD NEWBURGH NY	NY SPILLS
-------------------	---------	-----	---------------	------------	--	-----------

Spill No:	1501206	Spill Date:	2015-04-17 10:59:00
Site ID:	507390	Received Date:	2015-05-04 10:59:00
DER Facility ID:	462153	CAC Date:	
CID:		Insp Date:	
Program Type:	ER	Close Date:	2016-03-17 00:00:00
SWIS Code:	3648	Create Date:	2015-05-04 11:02:00
Contributing Factor:	Housekeeping	Update Date:	2016-03-17 16:30:00.770000000
Water Body:		DEC Region:	3
Source:	Commercial/Industrial	Lead DEC:	ELMOORE
Class:	C3	Reported by:	Other
Meets Std:	False	Referred to:	
Penalty:	False	County:	Orange
REM Phase:	0	After Hours:	False
UST Trust:	False		

Caller Remark:

"clean up pending contract"

DEC Remark:

"5/4/15- Requested further info from caller. DT From email to ELM from Island Pump & Tank- diesel dispenser and generator tank staining. We will have someone clean and tighten the fittings asap and clean out gravel beneath the dispenser. DT 3/17/2016 -- Cleaned up last summer. nfa ELM"

Material Information

OP Unit ID:	1256730	Med Air:	False
OU:	01	Med Ind Air:	False
Material ID:	2259690	Med GW:	False
Material Code:	0008	Med SW:	False
Material Name:	diesel	Med DW:	False
CAS No:		Med Sewer:	False
Material Family:	Petroleum	Med Surf:	False
Quantity:		Med Subway:	False
Units:	G	Med Utility:	False
Recovered:		Oxygenate:	
Med Soil:	True		

Spiller Information

Spiller Name:		Spiller Zip:	
Spiller Company:	DUIE PYLE	Spiller Country:	999
Spiller Address:		Contact Name:	JACKIE TROSCALAR
Spiller City:		Contact Phone:	
Spiller State:	NY	Contact Ext:	
Latitude:			
Longitude:			

1	7 of 13	NNE	0.04 / 210.20	446.40 / 5	NEW PENN EXPRESS TRUCKING FACILITY 1000 CORPORATE BLVD NEWBURGH NY	NY SPILLS
-------------------	---------	-----	---------------	------------	---	-----------

Spill No:	1809138	Spill Date:	2018-11-29 15:30:00
Site ID:	579972	Received Date:	2018-11-29 16:37:00
DER Facility ID:	532624	CAC Date:	

Map Key	Number of Records	Direction	Distance (mi/ft)	Elev/Diff (ft)	Site	DB
---------	-------------------	-----------	------------------	----------------	------	----

CID:					Insp Date:	
Program Type:	ER				Close Date:	2018-12-05 00:00:00
SWIS Code:	3646				Create Date:	2018-11-29 16:40:00
Contributing Factor:	Equipment Failure				Update Date:	2018-12-05 16:54:33.027000000
Water Body:					DEC Region:	3
Source:	Gasoline Station or other PBS Facility				Lead DEC:	DXWEITZ
Class:	C4				Reported by:	Other
Meets Std:	False				Referred to:	
Penalty:	False				County:	Orange
REM Phase:	0				After Hours:	True
UST Trust:	False					

Caller Remark:

"under dispenser - cleanup pending - groundwater present but no sheen"

DEC Remark:

"11/29/18 12K fiberglass UST was pulled by American Petroleum. Most of the sidewall PID readings were under 30 ppm. Groundwater was encountered at bottom of tank, but did not appear impacted. Soil and groundwater samples were procured with quick turnaround times. dw 12/5/18 Soil and groundwater samples were well below any action levels. NFA dw"

Material Information

OP Unit ID:	1327686	Med Air:	False
OU:	01	Med Ind Air:	False
Material ID:	2336613	Med GW:	False
Material Code:	9999	Med SW:	False
Material Name:	other - elevated pim readings	Med DW:	False
CAS No:		Med Sewer:	False
Material Family:	Other	Med Surf:	False
Quantity:		Med Subway:	False
Units:		Med Utility:	False
Recovered:		Oxygenate:	
Med Soil:	True		

Spiller Information

Spiller Name:		Spiller Zip:	
Spiller Company:	NEW PENN EXPRESS	Spiller Country:	999
Spiller Address:		Contact Name:	JIM
Spiller City:		Contact Phone:	(203) 395-9447
Spiller State:	NY	Contact Ext:	
Latitude:			
Longitude:			

<u>1</u>	8 of 13	NNE	0.04 / 210.20	446.40 / 5	DUJIE PYLE 1000 CORPORATE BLVD NEWBURGH NY	NY SPILLS
----------	---------	-----	---------------	------------	--	-----------

Spill No:	1903998	Spill Date:	2019-07-19 01:50:00
Site ID:	591977	Received Date:	2019-07-19 02:23:00
DER Facility ID:	532624	CAC Date:	
CID:		Insp Date:	
Program Type:	ER	Close Date:	2019-10-11 00:00:00
SWIS Code:	3646	Create Date:	2019-07-19 02:29:00
Contributing Factor:	Human Error	Update Date:	2019-10-11 16:52:38.010000000
Water Body:		DEC Region:	3
Source:	Non Major Facility > 1,100 gal	Lead DEC:	DXWEITZ
Class:	C4	Reported by:	Responsible Party
Meets Std:	False	Referred to:	
Penalty:	False	County:	Orange
REM Phase:	0	After Hours:	True
UST Trust:	False		

Map Key	Number of Records	Direction	Distance (mi/ft)	Elev/Diff (ft)	Site	DB
---------	-------------------	-----------	------------------	----------------	------	----

Caller Remark:

"un 2054; trade name Morpholine. distilling oil, corrosive. 55 drum punctured by fork lift. contained. haz mat Ertel will check/remediate. Ertel Report #97986."

DEC Remark:

"7-19-19 Drum was punctured while moving it with a fork lift. The spill has been completely absorbed with speedy dry and placed into overpack drums. Ertel HazMat was called out and is expected to arrive in approximately 1hr to assess the area and determined if additional remediation is needed. No floor drains in the area. ML 10/8/19 Closure report submitted by ERTS will be reviewed and filed in deccdocs. Cleanup was done by Duie Pyle personnel on the loading dock, and in the parking area blacktop. Clean Harbors came to check on cleanup, and they were satisfied. NFA dw "

Material Information

OP Unit ID:	1339587	Med Air:	False
OU:	01	Med Ind Air:	False
Material ID:	2349183	Med GW:	False
Material Code:	0016A	Med SW:	False
Material Name:	non PCB oil	Med DW:	False
CAS No:		Med Sewer:	False
Material Family:	Petroleum	Med Surf:	False
Quantity:	55.00	Med Subway:	False
Units:	G	Med Utility:	False
Recovered:		Oxygenate:	
Med Soil:	False		

Spiller Information

Spiller Name:	SAL DEVITO	Spiller Zip:	
Spiller Company:	DUIE PYLE	Spiller Country:	999
Spiller Address:	1000 CORPORATE BLVD	Contact Name:	SAL DEVITO
Spiller City:	NEWBURGH	Contact Phone:	(845) 567-9860
Spiller State:	NY	Contact Ext:	
Latitude:			
Longitude:			

<u>1</u>	9 of 13	NNE	0.04 / 210.20	446.40 / 5	1000 CORPORATE BOULEARD NEWBURGH NY	HMIRS
----------	---------	-----	---------------	------------	--	-------

Incident County: ORANGE

HMIR Incident Reports

Report No:	I-2009010064	Fed DOT Agency Nm:	
Report Type:	A hazardous material incident	Fed DOT Report No:	
Date of Incident:	2008-12-08	Report Submit Src:	Paper
Time of Incident:	0330	Inc Multiple Rows:	No
Haz Class Code:		Inc Non US State:	
Hazardous Class:	8	Mode Transport:	Highway
Commodity Short Nm:	CORROSIVE LIQUID, BASIC,	Transport Phase:	Unloading
Commodity Long Nm:	CORROSIVE LIQUID, BASIC, INORGANIC, N.O.S.	Incident Occrrnce:	
Trade Name:	POTASSIUM HYDROXIDE	Mat Ship Approval?:	No
ID No:	UN3266	Mat Ship Approv No:	
Haz Waste Ind:	No	Undecl Hazmat Ship?:	No
Haz Waste EPA No:		Packaging Type:	Non-Bulk
HMIS Tox Inhalation?:	No	Packing Group:	I
TIH Hazard Zone:		Carrier Reporter:	NEW PENN MOTOR EXPRESS
Qty Released:	0.023438	CR Street Name:	625 S. 5TH AVE.
Unit of Measure:	Liquid - Gallon	CR City:	LEBANON
What Failed:		CR State:	PA
What Failed Desc:	Closure (e.g., Cap, Top, or Plug)	CR Postal Code:	17042
How Failed Code:	308	CR Non US State:	

Map Key	Number of Records	Direction	Distance (mi/ft)	Elev/Diff (ft)	Site	DB
How Failed Desc:	Leaked				CR Fed DOT ID:	10670
Failure Cause Code:	515				CR Hazmat Reg ID:	061206 001 005
Failure Cause Desc:	Human Error				CR Country:	US
Ident. Markings:					Shipper Name:	KONICA MINOLTA MEDICAL
Cont1 Pkging Type:	Box				Shipper Street Name:	6255 BROOK HOLLOW PKWY
Cont1 Const Mat:	Fiberboard				Shipper City:	NORCROSS
Cont1 Head Type:					Shipper State:	GA
Cont1 Pkg Capacity:	5				Shipper Postal:	30071
C1 Capacity UOM:	LGA				Shipper Non US St:	
Cont1 Pkg Amt:	5				Shipper Country:	US
C1 Pkg Amt UOM:	LGA				Shipper Waybill:	03131319
Cont1 Pkg No:	1				Ship Hazmat Reg ID:	
C1 Pkg NO Failed:	1				Origin City:	
Cont1 Pkg Mnfctr:					Origin State:	
Cont1 Pkg Mnfct Dt:	0-00-00 00:00:00				Origin Postal:	
Cont1 Pkg Serial NO:					Origin Non US St:	
C1 Pkg Last Test Dt:	0-00-00 00:00:00				Origin Country:	US
C1 Test Const Mat:	Fiberboard				Destination City:	THORNWOOD
C1 Pkg Dsign Pres.:	0				Destination State:	NEW YORK
C1 Dsign Press UOM:					Destination Postal:	10594
C1 Pkg Shell Thick:	0				Destination Non US:	
C1 Shell Thick UOM:					Destination Country:	US
C1 Head Thickness:	0				Cont2 Package Type:	Can
C1 Head Thick UOM:					Cont2 Const Mat:	Plastic
C1 Pkg Srvc Pres.:	0				Cont2 Pkg Capacity:	5
C1 Srvc Press UOM:					Cont2 Capacity UOM:	LGA
C1 Valve/Device Fail?:	No				Cont2 Pkg Amount:	5
C1 Device Type:					Cont2 Pkg Amt UOM:	LGA
C1 Device Mnfctr:					Cont2 Pkg No:	1
C1 Device Model:					Cont2 Pkg No Failed:	1
NRC No:						
RAM Pkg Category:					Haz NonHosp Public:	0
RAM Pkg Cert.:	FALSE				Haz NonHosp Old:	
RAM Pkg Cert. NBR:					Tot Haz Non Hosp Inj:	
RAM Nuclide S:					Total Hazmat Injuries:	0
RAM Transport Index:					Evacuation Indicator:	No
RAM UOM:					Public Evacuated:	0
RAM Activity Rpted:	0				Employees Evac:	0
RAM UOM Rpted:					Total Evacuated:	0
RAM Activity:	0				Total Evacuation Hrs:	0
RAM Activity UOM:					Major Artery Closed:	No
RAM Mat Safety:					Mjr Artery Hrs Closed:	0
Spillage Result:	Yes				Material Involved:	No
Fire Result:	No				Estimated Speed:	0
Explosion Result:	No				Weather Conditions:	
Water Sewer Result:	No				Vehicle Overturn:	No
Gas Dispersion:	No				Vehicle Left Roadway:	No
Environment Damage:	No				Passenger Aircraft:	No
No Release Result:	No				Cargo Baggage:	
Fire EMS Report:	No				Ship Non Transport:	No
Fire EMS EMS Report:					Ship Air First Flight:	No
Police Report:	No				Ship Air Subflight:	No
Police Report No:					Ship Init Transport:	No
In House Cleanup:	Yes				Ship Phase Transfer:	No
Other Cleanup:	No				Contact Name:	STEVE SHINNERS
Damage > 500:	No				Contact Title:	SR. MGR. - INDUST. SAFETY & ENVIRON.
Material Loss:	0				Contact Business:	YRC INC.
Carrier Damage:	0				Contact Street:	10990 ROE AVE.
Property Damage:	0				Contact City:	Overland Park
Response Cost:	0				Contact State:	KS
Remediation Cost:	0				Contact Postal:	66211
Damage Old Form:	0				Contact Non US St:	
Total Damages Amt:	0				Contact Country:	US
Hazmat Fatality:	No				Inc. Report Prepared:	Carrier
Haz Fatal Employees:	0				HMIS Serious Incidnt:	No
Haz Fatal Respndrs:	0				HMIS Serious Fatality:	No
Haz Fatal Gen Public:	0				HMIS Serious Injury:	No
Tot Hazmat Fatalities:	0				HMIS Flight Plan:	No

Map Key	Number of Records	Direction	Distance (mi/ft)	Elev/Diff (ft)	Site	DB
Non Hazmat Fatality:	No				HMIS Serious Evacs:	No
Non Hazmat Fatals:	0				HMIS Major Artery:	No
Hazmat Injury:	No				HMIS Bulk Release:	No
Haz Hospital Empl:	0				HMIS Marine Pollutnt:	No
Haz Hospital Resp:	0				HMIS Radioactive:	No
Haz Hosp Gen Public:	0				HMIS Gen Pkg Type:	BOX FIBER
Haz Hosp Old Form:	0				HMIS Container Code:	BOX FBR
Total Haz Hosp Inj:	0				HMIS Container Desc:	Fiberboard box or carton
Haz Non Hosp Empl:	0				HMIS Bulk Incident:	No
Haz Non Hosp Resp:	0				Undeclared Shipment:	No
Description of Events:	THIS WAS SHRINKWRAPPED TO A SKID FROM THE SHIPPER. WE NOTICED THAT ONE CARTON WAS WET ON THE BOTTOM. WE HAVE OVERPACKED THE CARTON PENDING DISPOSITION FROM THE SHIPPER.					
Recommend Actions Taken:	WE FOLLOWED UP WITH THE SHIPPER AND THEY WILL ADDRESS THIS ISSUE WITH THE SHIPPING DEPT.					

1 10 of 13 NNE 0.04 / 210.20 446.40 / 5 1000 Corporate Drive NEWBURGH NY HMIRS

Incident County: ORANGE

HMIR Incident Reports

Report No:	E-2019080173	Fed DOT Agency Nm:	
Report Type:	A hazardous material incident	Fed DOT Report No:	
Date of Incident:	2019-07-19	Report Submit Src:	Web
Time of Incident:	0145	Inc Multiple Rows:	No
Haz Class Code:		Inc Non US State:	
Hazardous Class:	8	Mode Transport:	Highway
Commodity Short Nm:	MORPHOLINE	Transport Phase:	Unloading
Commodity Long Nm:	MORPHOLINE	Incident Occrrnce:	
Trade Name:		Mat Ship Approval?:	No
ID No:	UN2054	Mat Ship Approv No:	
Haz Waste Ind:	No	Undecl Hazmat Ship?:	No
Haz Waste EPA No:		Packaging Type:	Non-Bulk
HMIS Tox Inhalation?:	No	Packing Group:	I
TIH Hazard Zone:		Carrier Reporter:	A. DUIE PYLE INC.
Qty Released:	55	CR Street Name:	650 WESTTOWN RD
Unit of Measure:	Liquid - Gallon	CR City:	WEST CHESTER
What Failed:		CR State:	PA
What Failed Desc:		CR Postal Code:	19382-4900
How Failed Code:		CR Non US State:	
How Failed Desc:		CR Fed DOT ID:	113594
Failure Cause Code:		CR Hazmat Reg ID:	060719550143BD
Failure Cause Desc:		CR Country:	US
Ident. Markings:	UN1H1	Shipper Name:	Pride Chemical Solutions Inc
Cont1 Pkging Type:	Drum	Shipper Street Name:	6 Long Island Ave
Cont1 Const Mat:	Plastic	Shipper City:	Holtsville
Cont1 Head Type:	Removable	Shipper State:	NY
Cont1 Pkg Capacity:	55	Shipper Postal:	11742
C1 Capacity UOM:	LGA	Shipper Non US St:	
Cont1 Pkg Amt:	55	Shipper Country:	US
C1 Pkg Amt UOM:	LGA	Shipper Waybill:	Carriers Pro 434973202
Cont1 Pkg No:	4	Ship Hazmat Reg ID:	
C1 Pkg NO Failed:	1	Origin City:	
Cont1 Pkg Mnfctr:		Origin State:	
Cont1 Pkg Mnfc Dt:	0-00-00 00:00:00	Origin Postal:	
Cont1 Pkg Serial NO:		Origin Non US St:	
C1 Pkg Last Test Dt:	0-00-00 00:00:00	Origin Country:	US
C1 Test Const Mat:	Plastic	Destination City:	NASHUA
C1 Pkg Dsign Pres.:	0	Destination State:	NEW HAMPSHIRE
C1 Dsign Press UOM:		Destination Postal:	03060
C1 Pkg Shell Thick:	0	Destination Non US:	
C1 Shell Thick UOM:		Destination Country:	US
C1 Head Thickness:	0	Cont2 Package Type:	
C1 Head Thick UOM:		Cont2 Const Mat:	

Map Key	Number of Records	Direction	Distance (mi/ft)	Elev/Diff (ft)	Site	DB
C1 Pkg Srvc Pres.:	0				Cont2 Pkg Capacity:	0
C1 Srvc Press UOM:					Cont2 Capacity UOM:	
C1 Valve/Device Fail?:	No				Cont2 Pkg Amount:	0
C1 Device Type:					Cont2 Pkg Amt UOM:	
C1 Device Mnfrctr:					Cont2 Pkg No:	0
C1 Device Model:					Cont2 Pkg No Failed:	0
NRC No:						
RAM Pkg Category:					Haz NonHosp Public:	0
RAM Pkg Cert.:	FALSE				Haz NonHosp Old:	
RAM Pkg Cert. NBR:					Tot Haz Non Hosp Inj:	
RAM Nuclide S:					Total Hazmat Injuries:	0
RAM Transport Index:					Evacuation Indicator:	No
RAM UOM:					Public Evacuated:	0
RAM Activity Rpted:	0				Employees Evac:	0
RAM UOM Rpted:					Total Evacuated:	0
RAM Activity:	0				Total Evacuation Hrs:	0
RAM Activity UOM:					Major Artery Closed:	No
RAM Mat Safety:					Mjr Artery Hrs Closed:	0
Spillage Result:	Yes				Material Involved:	No
Fire Result:	No				Estimated Speed:	0
Explosion Result:	No				Weather Conditions:	
Water Sewer Result:	No				Vehicle Overturn:	No
Gas Dispersion:	No				Vehicle Left Roadway:	No
Environment Damage:	No				Passenger Aircraft:	No
No Release Result:	No				Cargo Baggage:	
Fire EMS Report:	No				Ship Non Transport:	No
Fire EMS EMS Report:					Ship Air First Flight:	No
Police Report:	No				Ship Air Subflight:	No
Police Report No:					Ship Init Transport:	No
In House Cleanup:	Yes				Ship Phase Transfer:	No
Other Cleanup:	No				Contact Name:	RICHARD KACZYNSKI
Damage > 500:	No				Contact Title:	SAFETY MANAGER
Material Loss:	0				Contact Business:	A. DUJE PYLE INC.
Carrier Damage:	0				Contact Street:	650 WESTTOWN RD
Property Damage:	0				Contact City:	WEST CHESTER
Response Cost:	0				Contact State:	PA
Remediation Cost:	0				Contact Postal:	19382-4900
Damage Old Form:	0				Contact Non US St:	
Total Damages Amt:	0				Contact Country:	US
Hazmat Fatality:	No				Inc. Report Prepared:	Carrier
Haz Fatal Employees:	0				HMIS Serious Incidnt:	No
Haz Fatal Respndrs:	0				HMIS Serious Fatality:	No
Haz Fatal Gen Public:	0				HMIS Serious Injury:	No
Tot Hazmat Fatalities:	0				HMIS Flight Plan:	No
Non Hazmat Fatality:	No				HMIS Serious Evacs:	No
Non Hazmat Fatals:	0				HMIS Major Artery:	No
Hazmat Injury:	No				HMIS Bulk Release:	No
Haz Hospital Empl:	0				HMIS Marine Pollutnt:	No
Haz Hospital Resp:	0				HMIS Radioactive:	No
Haz Hosp Gen Public:	0				HMIS Gen Pkg Type:	CONTAINER
Haz Hosp Old Form:	0				HMIS Container Code:	CONT
Total Haz Hosp Inj:	0				HMIS Container Desc:	Container, no description given (do not use if at all possible)
Haz Non Hosp Empl:	0				HMIS Bulk Incident:	No
Haz Non Hosp Resp:	0				Undeclared Shipment:	No
Description of Events:						
Recommend Actions Taken:						

While unloading freight from trailer forklift operator struck drum with fork blade on forklift consequently puncturing said drum and contributing to the unintentional release. Spilled material was cleaned with absorbent and placed into a recovery container as was the punctured drum.

Fork lift operators need to pay attention to their clearances including the fork blades to prevent these types of unintentional releases from occurring.

1 11 of 13 NNE 0.04 / 210.20 446.40 / 5 1000 CORPORATE BLVD NEWBURGH NY HMIRS

Incident County: ORANGE

HMIR Incident Reports

Report No:	I-2006120784	Fed DOT Agency Nm:	
Report Type:	A hazardous material incident	Fed DOT Report No:	
Date of Incident:	2006-09-26	Report Submit Src:	Paper
Time of Incident:	2030	Inc Multiple Rows:	No
Haz Class Code:		Inc Non US State:	
Hazardous Class:	3	Mode Transport:	Highway
Commodity Short Nm:	PRINTING INK, FLAMMABLE	Transport Phase:	Unloading
Commodity Long Nm:	PRINTING INK, FLAMMABLE OR PRINTING INK RELATED MATERIAL (INCLUDING PRINTING INK THINNING OR REDUCING COMPOUND), FLAMMABLE	Incident Occrrnce:	
Trade Name:		Mat Ship Approval?:	No
ID No:	UN1210	Mat Ship Approv No:	
Haz Waste Ind:	No	Undecl Hazmat Ship?:	No
Haz Waste EPA No:		Packaging Type:	Non-Bulk
HMIS Tox Inhalation?:	No	Packing Group:	II
TIH Hazard Zone:		Carrier Reporter:	NEW PENN MOTOR EXPRESS
Qty Released:	0.125	CR Street Name:	625 SOUTH 5TH AVE
Unit of Measure:	Liquid - Gallon	CR City:	LEBANON
What Failed:	104	CR State:	PA
What Failed Desc:	Body	CR Postal Code:	17042
How Failed Code:	311	CR Non US State:	
How Failed Desc:	Structural	CR Fed DOT ID:	10670
Failure Cause Code:	517	CR Hazmat Reg ID:	0612060010050
Failure Cause Desc:	Improper Preparation for Transportation	CR Country:	US
Ident. Markings:		Shipper Name:	GOTHAM INK
Cont1 Pkging Type:	Jerrican	Shipper Street Name:	19 KAY FRIES DRIVE
Cont1 Const Mat:	Metal other than steel or aluminum	Shipper City:	STONY POINT
Cont1 Head Type:		Shipper State:	NY
Cont1 Pkg Capacity:	5	Shipper Postal:	10980
C1 Capacity UOM:	LGA	Shipper Non US St:	
Cont1 Pkg Amt:	5	Shipper Country:	US
C1 Pkg Amt UOM:	LGA	Shipper Waybill:	22051058
Cont1 Pkg No:	20	Ship Hazmat Reg ID:	
C1 Pkg NO Failed:	1	Origin City:	
Cont1 Pkg Mnfctr:		Origin State:	
Cont1 Pkg Mnfct Dt:	0-00-00 00:00:00	Origin Postal:	
Cont1 Pkg Serial NO:		Origin Non US St:	
C1 Pkg Last Test Dt:	0-00-00 00:00:00	Origin Country:	US
C1 Test Const Mat:	Metal other than steel or aluminum	Destination City:	PHILADELPHIA
C1 Pkg Dsign Pres.:	0	Destination State:	PENNSYLVANIA
C1 Dsign Press UOM:		Destination Postal:	19120
C1 Pkg Shell Thick:	0	Destination Non US:	
C1 Shell Thick UOM:		Destination Country:	US
C1 Head Thickness:	0	Cont2 Package Type:	
C1 Head Thick UOM:		Cont2 Const Mat:	
C1 Pkg Srvc Pres.:	0	Cont2 Pkg Capacity:	0
C1 Srvc Press UOM:		Cont2 Capacity UOM:	
C1 Valve/Device Fail?:	No	Cont2 Pkg Amount:	0
C1 Device Type:		Cont2 Pkg Amt UOM:	
C1 Device Mnfctr:		Cont2 Pkg No:	0
C1 Device Model:		Cont2 Pkg No Failed:	0
NRC No:		Haz NonHosp Public:	0
RAM Pkg Category:		Haz NonHosp Old:	
RAM Pkg Cert.:	FALSE	Tot Haz Non Hosp Inj:	
RAM Pkg Cert. NBR:		Total Hazmat Injuries:	0
RAM Nuclide S:		Evacuation Indicator:	No
RAM Transport Index:		Public Evacuated:	0
RAM UOM:		Employees Evac:	0
RAM Activity Rpted:	0	Total Evacuated:	0
RAM UOM Rpted:		Total Evacuation Hrs:	0
RAM Activity:	0	Major Artery Closed:	No
RAM Activity UOM:		Mjor Artery Hrs Closed:	0
RAM Mat Safety:		Material Involved:	No
Spillage Result:	Yes		

Map Key	Number of Records	Direction	Distance (mi/ft)	Elev/Diff (ft)	Site	DB
Fire Result:	No				Estimated Speed:	0
Explosion Result:	No				Weather Conditions:	
Water Sewer Result:	No				Vehicle Overturn:	No
Gas Dispersion:	No				Vehicle Left Roadway:	No
Environment Damage:	No				Passenger Aircraft:	No
No Release Result:	No				Cargo Baggage:	
Fire EMS Report:	No				Ship Non Transport:	No
Fire EMS EMS Report:	No				Ship Air First Flight:	No
Police Report:	No				Ship Air Subflight:	No
Police Report No:	No				Ship Init Transport:	No
In House Cleanup:	Yes				Ship Phase Transfer:	No
Other Cleanup:	No				Contact Name:	MICHAEL N. WINDSOR
Damage > 500:	No				Contact Title:	MANAGER HAZARDOUS MATERIALS
Material Loss:	0				Contact Business:	USF HOLLAND
Carrier Damage:	0				Contact Street:	750 E 40TH ST
Property Damage:	0				Contact City:	HOLLAND
Response Cost:	0				Contact State:	MI
Remediation Cost:	0				Contact Postal:	49423
Damage Old Form:	0				Contact Non US St:	
Total Damages Amt:	0				Contact Country:	US
Hazmat Fatality:	No				Inc. Report Prepared:	Carrier
Haz Fatal Employees:	0				HMIS Serious Incidnt:	No
Haz Fatal Respndrs:	0				HMIS Serious Fatality:	No
Haz Fatal Gen Public:	0				HMIS Serious Injury:	No
Tot Hazmat Fatalities:	0				HMIS Flight Plan:	No
Non Hazmat Fatality:	No				HMIS Serious Evacs:	No
Non Hazmat FataIs:	0				HMIS Major Artery:	No
Hazmat Injury:	No				HMIS Bulk Release:	No
Haz Hospital Empl:	0				HMIS Marine Pollutnt:	No
Haz Hospital Resp:	0				HMIS Radioactive:	No
Haz Hosp Gen Public:	0				HMIS Gen Pkg Type:	DRUM METAL
Haz Hosp Old Form:	0				HMIS Container Code:	PAIL MTL
Total Haz Hosp Inj:	0				HMIS Container Desc:	Metal pail, open head, capacity 10 gallons or less
Haz Non Hosp Empl:	0				HMIS Bulk Incident:	No
Haz Non Hosp Resp:	0				Undeclared Shipment:	No
Description of Events:	WHILE UNLOADING THE DOCKWORKER NOTICED THAT ONE PAIL WAS LEAKING DUE TO POOR PACKAGING. AFFECTED MATERIAL PLACED IN AN OVERPACK PENDING DISPOSITION FROM THE SHIPPER. THE REMAINDER OF THE SHIPMENT WAS FORWARDED TO THE CONSIGNEE.					
Recommend Actions Taken:	WE COVERED THIS WITH THE SALES REP AND ALSO THE DRIVER THAT PICKED THIS UP. THIS WILL HOPEFULLY REDUCE THE CHANCE OF THIS TYPE OF DAMAGE FROM HAPPENING IN THE FUTURE.					
HMIR Incident Reports						
Report No:	I-2006100974				Fed DOT Agency Nm:	
Report Type:	A hazardous material incident				Fed DOT Report No:	
Date of Incident:	2006-09-18				Report Submit Src:	Paper
Time of Incident:	0700				Inc Multiple Rows:	No
Haz Class Code:					Inc Non US State:	
Hazardous Class:	3				Mode Transport:	Highway
Commodity Short Nm:	PRINTING INK, FLAMMABLE				Transport Phase:	Unloading
Commodity Long Nm:	PRINTING INK, FLAMMABLE OR PRINTING INK RELATED MATERIAL (INCLUDING PRINTING INK THINNING OR REDUCING COMPOUND), FLAMMABLE				Incident Occrrnce:	
Trade Name:					Mat Ship Approval?:	No
ID No:	UN1210				Mat Ship Approv No:	
Haz Waste Ind:	No				Undecl Hazmat Ship?:	No
Haz Waste EPA No:					Packaging Type:	Non-Bulk
HMIS Tox Inhalation?:	No				Packing Group:	II
TIH Hazard Zone:					Carrier Reporter:	NEW PENN MOTOR EXPRESS
Qty Released:	0.007812				CR Street Name:	625 SOUTH 5TH AVE
Unit of Measure:	Liquid - Gallon				CR City:	LEBANON
What Failed:	130				CR State:	PA
What Failed Desc:	Lifting Feature				CR Postal Code:	17042
How Failed Code:	308				CR Non US State:	
How Failed Desc:	Leaked				CR Fed DOT ID:	10670
Failure Cause Code:	515				CR Hazmat Reg ID:	0612060010050

Map Key	Number of Records	Direction	Distance (mi/ft)	Elev/Diff (ft)	Site	DB
Failure Cause Desc:	Human Error				CR Country: US	
Ident. Markings:					Shipper Name: GOTHAM INK	
Cont1 Pkging Type:	Jerrican				Shipper Street Name: 19 KAY FRIES DRIVE	
Cont1 Const Mat:	Metal other than steel or aluminum				Shipper City: STONY POINT	
Cont1 Head Type:					Shipper State: NY	
Cont1 Pkg Capacity:	5				Shipper Postal: 10980	
C1 Capacity UOM:	LGA				Shipper Non US St:	
Cont1 Pkg Amt:	5				Shipper Country: US	
C1 Pkg Amt UOM:	LGA				Shipper Waybill: 22048845	
Cont1 Pkg No:	2				Ship Hazmat Reg ID:	
C1 Pkg NO Failed:	1				Origin City:	
Cont1 Pkg Mnfrctr:					Origin State:	
Cont1 Pkg Mnfrct Dt:	0-00-00 00:00:00				Origin Postal:	
Cont1 Pkg Serial NO:					Origin Non US St:	
C1 Pkg Last Test Dt:	0-00-00 00:00:00				Origin Country: US	
C1 Test Const Mat:	Metal other than steel or aluminum				Destination City: FARMINGDALE	
C1 Pkg Dsign Pres.:	0				Destination State: NEW YORK	
C1 Dsign Press UOM:					Destination Postal: 11735	
C1 Pkg Shell Thick:	0				Destination Non US:	
C1 Shell Thick UOM:					Destination Country: US	
C1 Head Thickness:	0				Cont2 Package Type:	
C1 Head Thick UOM:					Cont2 Const Mat:	
C1 Pkg Srvc Pres.:	0				Cont2 Pkg Capacity: 0	
C1 Srvc Press UOM:					Cont2 Capacity UOM:	
C1 Valve/Device Fail?:	No				Cont2 Pkg Amount: 0	
C1 Device Type:					Cont2 Pkg Amt UOM:	
C1 Device Mnfrctr:					Cont2 Pkg No: 0	
C1 Device Model:					Cont2 Pkg No Failed: 0	
NRC No:						
RAM Pkg Category:					Haz NonHosp Public: 0	
RAM Pkg Cert.:	FALSE				Haz NonHosp Old:	
RAM Pkg Cert. NBR:					Tot Haz Non Hosp Inj:	
RAM Nuclide S:					Total Hazmat Injuries: 0	
RAM Transport Index:					Evacuation Indicator: No	
RAM UOM:					Public Evacuated: 0	
RAM Activity Rpted:	0				Employees Evac: 0	
RAM UOM Rpted:					Total Evacuated: 0	
RAM Activity:	0				Total Evacuation Hrs: 0	
RAM Activity UOM:					Major Artery Closed: No	
RAM Mat Safety:					Mjor Artery Hrs Closed: 0	
Spillage Result:	Yes				Material Involved: No	
Fire Result:	No				Estimated Speed: 0	
Explosion Result:	No				Weather Conditions:	
Water Sewer Result:	No				Vehicle Overturn: No	
Gas Dispersion:	No				Vehicle Left Roadway: No	
Environment Damage:	No				Passenger Aircraft: No	
No Release Result:	No				Cargo Baggage:	
Fire EMS Report:	No				Ship Non Transport: No	
Fire EMS EMS Report:					Ship Air First Flight: No	
Police Report:	No				Ship Air Subflight: No	
Police Report No:					Ship Init Transport: No	
In House Cleanup:	Yes				Ship Phase Transfer: No	
Other Cleanup:	No				Contact Name: MICHAEL N. WINDSOR	
Damage > 500:	No				Contact Title: MANAGER-HAZARDOUS MATERIALS	
Material Loss:	0				Contact Business: ROADWAY EXPRESS	
Carrier Damage:	0				Contact Street: 1077 GORGE BOULEVARD	
Property Damage:	0				Contact City: AKRON	
Response Cost:	0				Contact State: OH	
Remediation Cost:	0				Contact Postal: 44309	
Damage Old Form:	0				Contact Non US St:	
Total Damages Amt:	0				Contact Country: US	
Hazmat Fatality:	No				Inc. Report Prepared: Carrier	
Haz Fatal Employees:	0				HMIS Serious Incidnt: No	
Haz Fatal Respndrs:	0				HMIS Serious Fatality: No	
Haz Fatal Gen Public:	0				HMIS Serious Injury: No	
Tot Hazmat Fatalities:	0				HMIS Flight Plan: No	
Non Hazmat Fatality:	No				HMIS Serious Evacs: No	
Non Hazmat Fatals:	0				HMIS Major Artery: No	

Map Key	Number of Records	Direction	Distance (mi/ft)	Elev/Diff (ft)	Site	DB
Hazmat Injury:	No				HMIS Bulk Release:	No
Haz Hospital Empl:	0				HMIS Marine Pollutnt:	No
Haz Hospital Resp:	0				HMIS Radioactive:	No
Haz Hosp Gen Public:	0				HMIS Gen Pkg Type:	DRUM METAL
Haz Hosp Old Form:	0				HMIS Container Code:	PAIL MTL
Total Haz Hosp Inj:	0				HMIS Container Desc:	Metal pail, open head, capacity 10 gallons or less
Haz Non Hosp Empl:	0				HMIS Bulk Incident:	No
Haz Non Hosp Resp:	0				Undeclared Shipment:	No
Description of Events:	WHILE UNLOADING, DISCOVERED PAILS LEAKING NEAR THE POINT WHERE THE HANDLES FASTEN TO THE METAL PAILS. THE AFFECTED MATERIAL WAS PLACED IN A PROPERLY MARKED AND LABELED OVERPACK PENDING DISPOSITION FROM THE SHIPPER.					
Recommend Actions Taken:	WE CONTACTED THE SHIPPER AND ALSO COVERED THIS WITH THE CITY DRIVER TO TRY AND AVOID THIS TYPE OF DAMAGE FROM HAPPENING IN THE FUTURE. DH P					

HMIR Incident Reports

Report No:	I-2006060266	Fed DOT Agency Nm:	
Report Type:	A hazardous material incident	Fed DOT Report No:	
Date of Incident:	2006-05-11	Report Submit Src:	Paper
Time of Incident:	1550	Inc Multiple Rows:	No
Haz Class Code:		Inc Non US State:	
Hazardous Class:	5.1	Mode Transport:	Highway
Commodity Short Nm:	HYDROGEN PEROXIDE, AQUEO	Transport Phase:	Loading
Commodity Long Nm:	HYDROGEN PEROXIDE, AQUEOUS SOLUTIONS WITH NOT LESS THAN 20 PERCENT BUT NOT MORE THAN 40 PERCENT HYDROGEN PEROXIDE (STABILIZED AS NECESSARY)	Incident Occrrnce:	
Trade Name:		Mat Ship Approval?:	No
ID No:	UN2014	Mat Ship Approv No:	
Haz Waste Ind:	No	Undecl Hazmat Ship?:	No
Haz Waste EPA No:		Packaging Type:	Non-Bulk
HMIS Tox Inhalation?:	No	Packing Group:	II
TIH Hazard Zone:		Carrier Reporter:	NEW PENN MOTOR EXPRESS
Qty Released:	5	CR Street Name:	625 SOUTH 5TH AVE
Unit of Measure:	Liquid - Gallon	CR City:	LEBANON
What Failed:	104	CR State:	PA
What Failed Desc:	Body	CR Postal Code:	17042
How Failed Code:	309	CR Non US State:	
How Failed Desc:	Punctured	CR Fed DOT ID:	10670
Failure Cause Code:	516	CR Hazmat Reg ID:	060105012038N
Failure Cause Desc:	Impact with Sharp or Protruding Object (e.g., nails)	CR Country:	US
Ident. Markings:		Shipper Name:	MACDERMID
Cont1 Pkging Type:	Jerrican	Shipper Street Name:	25 INDUSTRIAL WAY
Cont1 Const Mat:	Plastic	Shipper City:	WILMINGTON
Cont1 Head Type:		Shipper State:	MA
Cont1 Pkg Capacity:	5	Shipper Postal:	01887
C1 Capacity UOM:	LGA	Shipper Non US St:	
Cont1 Pkg Amt:	5	Shipper Country:	US
C1 Pkg Amt UOM:	LGA	Shipper Waybill:	09021056
Cont1 Pkg No:	3	Ship Hazmat Reg ID:	
C1 Pkg NO Failed:	1	Origin City:	
Cont1 Pkg Mnfctr:		Origin State:	
Cont1 Pkg Mnfct Dt:	0-00-00 00:00:00	Origin Postal:	
Cont1 Pkg Serial NO:		Origin Non US St:	
C1 Pkg Last Test Dt:	0-00-00 00:00:00	Origin Country:	US
C1 Test Const Mat:	Plastic	Destination City:	DANBURY
C1 Pkg Dsign Pres.:	0	Destination State:	CONNECTICUT
C1 Dsign Press UOM:		Destination Postal:	06810
C1 Pkg Shell Thick:	0	Destination Non US:	
C1 Shell Thick UOM:		Destination Country:	US
C1 Head Thickness:	0	Cont2 Package Type:	
C1 Head Thick UOM:		Cont2 Const Mat:	
C1 Pkg Srvc Pres.:	0	Cont2 Pkg Capacity:	0
C1 Srvc Press UOM:		Cont2 Capacity UOM:	
C1 Valve/Device Fail?:	No	Cont2 Pkg Amount:	0

Map Key	Number of Records	Direction	Distance (mi/ft)	Elev/Diff (ft)	Site	DB
C1 Device Type:					Cont2 Pkg Amt UOM:	
C1 Device Mnfrct:					Cont2 Pkg No:	0
C1 Device Model:					Cont2 Pkg No Failed:	0
NRC No:						
RAM Pkg Category:					Haz NonHosp Public:	0
RAM Pkg Cert.:	FALSE				Haz NonHosp Old:	
RAM Pkg Cert. NBR:					Tot Haz Non Hosp Inj:	
RAM Nuclide S:					Total Hazmat Injuries:	0
RAM Transport Index:					Evacuation Indicator:	No
RAM UOM:					Public Evacuated:	0
RAM Activity Rpted:	0				Employees Evac:	0
RAM UOM Rpted:					Total Evacuated:	0
RAM Activity:	0				Total Evacuation Hrs:	0
RAM Activity UOM:					Major Artery Closed:	No
RAM Mat Safety:					Mjr Artery Hrs Closed:	0
Spillage Result:	Yes				Material Involved:	No
Fire Result:	No				Estimated Speed:	0
Explosion Result:	No				Weather Conditions:	
Water Sewer Result:	No				Vehicle Overturn:	No
Gas Dispersion:	No				Vehicle Left Roadway:	No
Environment Damage:	No				Passenger Aircraft:	No
No Release Result:	No				Cargo Baggage:	
Fire EMS Report:	No				Ship Non Transport:	No
Fire EMS EMS Report:					Ship Air First Flight:	No
Police Report:	No				Ship Air Subflight:	No
Police Report No:					Ship Init Transport:	No
In House Cleanup:	Yes				Ship Phase Transfer:	No
Other Cleanup:	No				Contact Name:	MICHAEL N. WINDSOR
Damage > 500:	No				Contact Title:	MANAGER - HAZARDOUS MATERIALS
Material Loss:	0				Contact Business:	USF REDDAWAY
Carrier Damage:	0				Contact Street:	PO BOX 1035
Property Damage:	0				Contact City:	CLACKAMAS
Response Cost:	0				Contact State:	OR
Remediation Cost:	0				Contact Postal:	97015
Damage Old Form:	0				Contact Non US St:	
Total Damages Amt:	0				Contact Country:	US
Hazmat Fatality:	No				Inc. Report Prepared:	Carrier
Haz Fatal Employees:	0				HMIS Serious Incidnt:	No
Haz Fatal Respndrs:	0				HMIS Serious Fatality:	No
Haz Fatal Gen Public:	0				HMIS Serious Injury:	No
Tot Hazmat Fatalities:	0				HMIS Flight Plan:	No
Non Hazmat Fatality:	No				HMIS Serious Evacs:	No
Non Hazmat Fatals:	0				HMIS Major Artery:	No
Hazmat Injury:	No				HMIS Bulk Release:	No
Haz Hospital Empl:	0				HMIS Marine Pollutnt:	No
Haz Hospital Resp:	0				HMIS Radioactive:	No
Haz Hosp Gen Public:	0				HMIS Gen Pkg Type:	DRUM NON-METAL
Haz Hosp Old Form:	0				HMIS Container Code:	PAIL PLS
Total Haz Hosp Inj:	0				HMIS Container Desc:	Plastic pail, open head, capacity 10 gallons or less
Haz Non Hosp Empl:	0				HMIS Bulk Incident:	No
Haz Non Hosp Resp:	0				Undeclared Shipment:	No
Description of Events:						WHILE UNLOADING, THE DOCK WORKER DISCOVERED A PAIL THAT HAD SHIFTED IN TRANSIT. UPON FURTHER INVESTIGATION IT WAS DETERMINED THAT THE PAIL HAD SHIFTED IN TRANSIT AND WAS PUNCTURED BY ADJACENT FREIGHT. THERE WAS NO PRODUCT LEFT, SO WE OVERPACKED THE DAMAGED PAIL AND SENT THE REMAINDER OF THE SHIPMENT ON TO DESTINATION.
Recommend Actions Taken:						WE HAVE TAKEN PICTURES AND CONTACTED THE ORIGIN FACILITY. THEY WILL USE THESE PICTURES IN PRESHIFTS TO SHOW HOW IMPORTANT IT IS TO FOLLOW THE CORPORATE POLICIES LOADING FREIGHT. THEY WILL ALSO FOLLOW UP WITH THE EMPLOYEE RESPONSIBLE FOR NOT FOLLOWING COMPANY POLICIES.
HMIR Incident Reports						
Report No:	I-2012040443				Fed DOT Agency Nm:	
Report Type:	A hazardous material incident				Fed DOT Report No:	
Date of Incident:	2012-03-22				Report Submit Src:	Paper
Time of Incident:	1445				Inc Multiple Rows:	No

Map Key	Number of Records	Direction	Distance (mi/ft)	Elev/Diff (ft)	Site	DB
Haz Class Code:					Inc Non US State:	
Hazardous Class:	3				Mode Transport:	Highway
Commodity Short Nm:	PAINT INCLUDING PAINT, L				Transport Phase:	Unloading
Commodity Long Nm:	PAINT INCLUDING PAINT, LACQUER, ENAMEL, STAIN, SHELLAC SOLUTIONS, VARNISH, POLISH, LIQUID FILLER AND LIQUID LACQUER BASE				Incident Occrrnce:	
Trade Name:					Mat Ship Approval?:	No
ID No:	UN1263				Mat Ship Approv No:	
Haz Waste Ind:	No				Undecl Hazmat Ship?:	No
Haz Waste EPA No:					Packaging Type:	Non-Bulk
HMIS Tox Inhalation?:	No				Packing Group:	II
TIH Hazard Zone:					Carrier Reporter:	NEW PENN MOTOR EXPRESS
Qty Released:	0.046875				CR Street Name:	625 S. 5TH AVE.
Unit of Measure:	Liquid - Gallon				CR City:	Lebanon
What Failed:	109				CR State:	PA
What Failed Desc:	Closure (e.g., Cap, Top, or Plug)				CR Postal Code:	17042
How Failed Code:	308				CR Non US State:	
How Failed Desc:	Leaked				CR Fed DOT ID:	10670
Failure Cause Code:	515				CR Hazmat Reg ID:	
Failure Cause Desc:	Human Error				CR Country:	US
Ident. Markings:					Shipper Name:	CARBOLINE COMPANY
Cont1 Pkging Type:	Box				Shipper Street Name:	627 MT. HOPE RD.
Cont1 Const Mat:	Fiberboard				Shipper City:	ROCKAWAY
Cont1 Head Type:					Shipper State:	NJ
Cont1 Pkg Capacity:	0.5				Shipper Postal:	07866
C1 Capacity UOM:	LGA				Shipper Non US St:	
Cont1 Pkg Amt:	0.5				Shipper Country:	US
C1 Pkg Amt UOM:	LGA				Shipper Waybill:	06255106
Cont1 Pkg No:	1				Ship Hazmat Reg ID:	
C1 Pkg NO Failed:	1				Origin City:	
Cont1 Pkg Mnfctr:					Origin State:	
Cont1 Pkg Mnfct Dt:	0-00-00 00:00:00				Origin Postal:	
Cont1 Pkg Serial NO:					Origin Non US St:	
C1 Pkg Last Test Dt:	0-00-00 00:00:00				Origin Country:	US
C1 Test Const Mat:	Fiberboard				Destination City:	CROTON ON HUDSON
C1 Pkg Dsign Pres.:	0				Destination State:	NEW YORK
C1 Dsign Press UOM:					Destination Postal:	10520
C1 Pkg Shell Thick:	0				Destination Non US:	
C1 Shell Thick UOM:					Destination Country:	US
C1 Head Thickness:	0				Cont2 Package Type:	Can
C1 Head Thick UOM:					Cont2 Const Mat:	Metal (any type)
C1 Pkg Srvc Pres.:	0				Cont2 Pkg Capacity:	1
C1 Srvc Press UOM:					Cont2 Capacity UOM:	LPT
C1 Valve/Device Fail?:	No				Cont2 Pkg Amount:	1
C1 Device Type:					Cont2 Pkg Amt UOM:	LPT
C1 Device Mnfctr:					Cont2 Pkg No:	4
C1 Device Model:					Cont2 Pkg No Failed:	2
NRC No:						
RAM Pkg Category:					Haz NonHosp Public:	0
RAM Pkg Cert.:	FALSE				Haz NonHosp Old:	
RAM Pkg Cert. NBR:					Tot Haz Non Hosp Inj:	
RAM Nuclide S:					Total Hazmat Injuries:	0
RAM Transport Index:					Evacuation Indicator:	No
RAM UOM:					Public Evacuated:	0
RAM Activity Rpted:	0				Employees Evac:	0
RAM UOM Rpted:					Total Evacuated:	0
RAM Activity:	0				Total Evacuation Hrs:	0
RAM Activity UOM:					Major Artery Closed:	No
RAM Mat Safety:					Mjr Artery Hrs Closed:	0
Spillage Result:	Yes				Material Involved:	No
Fire Result:	No				Estimated Speed:	0
Explosion Result:	No				Weather Conditions:	
Water Sewer Result:	No				Vehicle Overturn:	No
Gas Dispersion:	No				Vehicle Left Roadway:	No
Environment Damage:	No				Passenger Aircraft:	No
No Release Result:	No				Cargo Baggage:	
Fire EMS Report:	No				Ship Non Transport:	No

Map Key	Number of Records	Direction	Distance (mi/ft)	Elev/Diff (ft)	Site	DB
---------	-------------------	-----------	------------------	----------------	------	----

Fire EMS Report:					Ship Air First Flight:	No
Police Report:	No				Ship Air Subflight:	No
Police Report No:					Ship Init Transport:	No
In House Cleanup:	Yes				Ship Phase Transfer:	No
Other Cleanup:	No				Contact Name:	STEVE SHINNERS
Damage > 500:	No				Contact Title:	SR MGR - INDUSTRIAL SAFETY AND ENV
Material Loss:	0				Contact Business:	YRC INC.
Carrier Damage:	0				Contact Street:	10990 ROE AVE.
Property Damage:	0				Contact City:	OVERLAND PARK
Response Cost:	0				Contact State:	KS
Remediation Cost:	0				Contact Postal:	66211
Damage Old Form:	0				Contact Non US St:	
Total Damages Amt:	0				Contact Country:	US
Hazmat Fatality:	No				Inc. Report Prepared:	Carrier
Haz Fatal Employees:	0				HMIS Serious Incidnt:	No
Haz Fatal Respndrs:	0				HMIS Serious Fatality:	No
Haz Fatal Gen Public:	0				HMIS Serious Injury:	No
Tot Hazmat Fatalities:	0				HMIS Flight Plan:	No
Non Hazmat Fatality:	No				HMIS Serious Evacs:	No
Non Hazmat Fatals:	0				HMIS Major Artery:	No
Hazmat Injury:	No				HMIS Bulk Release:	No
Haz Hospital Empl:	0				HMIS Marine Pollutnt:	No
Haz Hospital Resp:	0				HMIS Radioactive:	No
Haz Hosp Gen Public:	0				HMIS Gen Pkg Type:	BOX FIBER
Haz Hosp Old Form:	0				HMIS Container Code:	BOX FBR
Total Haz Hosp Inj:	0				HMIS Container Desc:	Fiberboard box or carton
Haz Non Hosp Empl:	0				HMIS Bulk Incident:	No
Haz Non Hosp Resp:	0				Undeclared Shipment:	No
Description of Events:	WHILE UNLOADING THE TRAILER, ONE CARTON WAS FOUND LEAKING. THE LIDS HAD POPPED OFF THE PAILS. THE RELEASE WAS PROPERLY MANAGED. THE DAMAGED FREIGHT WAS PLACED INTO A LINED SALVAGE DRUM AND HELD PENDING DISPOSITION FROM THE SHIPPER.					
Recommend Actions Taken:	THE SHIPPER MUST ENSURE PROPER PACKAGING.					

HMIR Incident Reports

Report No:	I-2017110107	Fed DOT Agency Nm:	
Report Type:	A hazardous material incident	Fed DOT Report No:	
Date of Incident:	2017-10-30	Report Submit Src:	Paper
Time of Incident:	1600	Inc Multiple Rows:	No
Haz Class Code:		Inc Non US State:	
Hazardous Class:	8	Mode Transport:	Highway
Commodity Short Nm:	HYPOCHLORITE SOLUTIONS	Transport Phase:	Unloading
Commodity Long Nm:	HYPOCHLORITE SOLUTIONS	Incident Occrrnce:	
Trade Name:		Mat Ship Approval?:	No
ID No:	UN1791	Mat Ship Approv No:	
Haz Waste Ind:	No	Undecl Hazmat Ship?:	No
Haz Waste EPA No:		Packaging Type:	Non-Bulk
HMIS Tox Inhalation?:	No	Packing Group:	III
TIH Hazard Zone:		Carrier Reporter:	NEW PENN MOTOR EXPRESS
Qty Released:	0.007812	CR Street Name:	625 SOUTH 5TH AVENUE
Unit of Measure:	Liquid - Gallon	CR City:	LEBANON
What Failed:	109	CR State:	PA
What Failed Desc:	Closure (e.g., Cap, Top, or Plug)	CR Postal Code:	17042
How Failed Code:	308	CR Non US State:	
How Failed Desc:	Leaked	CR Fed DOT ID:	10670
Failure Cause Code:	517	CR Hazmat Reg ID:	060707550078PR
Failure Cause Desc:	Improper Preparation for Transportation	CR Country:	US
Ident. Markings:		Shipper Name:	SUPPLYWORKS
Cont1 Pkging Type:	Drum	Shipper Street Name:	1147 ANDOVER PARK W
Cont1 Const Mat:	Plastic	Shipper City:	TUKWILA
Cont1 Head Type:	Removable	Shipper State:	WA
Cont1 Pkg Capacity:	55	Shipper Postal:	98188
C1 Capacity UOM:	LGA	Shipper Non US St:	
Cont1 Pkg Amt:	55	Shipper Country:	US
C1 Pkg Amt UOM:	LGA	Shipper Waybill:	15540496
Cont1 Pkg No:	2	Ship Hazmat Reg ID:	
C1 Pkg NO Failed:	2	Origin City:	
Cont1 Pkg Mnfrctr:		Origin State:	

Map Key	Number of Records	Direction	Distance (mi/ft)	Elev/Diff (ft)	Site	DB
Cont1 Pkg Mnft Dt:	0-00-00 00:00:00				Origin Postal:	
Cont1 Pkg Serial NO:					Origin Non US St:	
C1 Pkg Last Test Dt:	0-00-00 00:00:00				Origin Country:	US
C1 Test Const Mat:	Plastic				Destination City:	WALLKILL
C1 Pkg Dsign Pres.:	0				Destination State:	NEW YORK
C1 Dsign Press UOM:					Destination Postal:	12589
C1 Pkg Shell Thick:	0				Destination Non US:	
C1 Shell Thick UOM:					Destination Country:	US
C1 Head Thickness:	0				Cont2 Package Type:	
C1 Head Thick UOM:					Cont2 Const Mat:	
C1 Pkg Srvc Pres.:	0				Cont2 Pkg Capacity:	0
C1 Srvc Press UOM:					Cont2 Capacity UOM:	
C1 Valve/Device Fail?:	No				Cont2 Pkg Amount:	0
C1 Device Type:					Cont2 Pkg Amt UOM:	
C1 Device Mnfctr:					Cont2 Pkg No:	0
C1 Device Model:					Cont2 Pkg No Failed:	0
NRC No:						
RAM Pkg Category:					Haz NonHosp Public:	0
RAM Pkg Cert.:	FALSE				Haz NonHosp Old:	
RAM Pkg Cert. NBR:					Tot Haz Non Hosp Inj:	
RAM Nuclide S:					Total Hazmat Injuries:	0
RAM Transport Index:					Evacuation Indicator:	No
RAM UOM:					Public Evacuated:	0
RAM Activity Rpted:	0				Employees Evac:	0
RAM UOM Rpted:					Total Evacuated:	0
RAM Activity:	0				Total Evacuation Hrs:	0
RAM Activity UOM:					Major Artery Closed:	No
RAM Mat Safety:					Mjor Artery Hrs Closed:	0
Spillage Result:	Yes				Material Involved:	No
Fire Result:	No				Estimated Speed:	0
Explosion Result:	No				Weather Conditions:	
Water Sewer Result:	No				Vehicle Overturn:	No
Gas Dispersion:	No				Vehicle Left Roadway:	No
Environment Damage:	No				Passenger Aircraft:	No
No Release Result:	No				Cargo Baggage:	
Fire EMS Report:	No				Ship Non Transport:	No
Fire EMS EMS Report:					Ship Air First Flight:	No
Police Report:	No				Ship Air Subflight:	No
Police Report No:					Ship Init Transport:	No
In House Cleanup:	Yes				Ship Phase Transfer:	No
Other Cleanup:	No				Contact Name:	ANDREW DIESEL
Damage > 500:	No				Contact Title:	MANAGER SAFETY
Material Loss:	0				Contact Business:	HOLLAND
Carrier Damage:	0				Contact Street:	750 E 40TH
Property Damage:	0				Contact City:	HOLLAND
Response Cost:	0				Contact State:	MI
Remediation Cost:	0				Contact Postal:	49423
Damage Old Form:	0				Contact Non US St:	
Total Damages Amt:	0				Contact Country:	US
Hazmat Fatality:	No				Inc. Report Prepared:	Carrier
Haz Fatal Employees:	0				HMIS Serious Incidnt:	No
Haz Fatal Respndrs:	0				HMIS Serious Fatality:	No
Haz Fatal Gen Public:	0				HMIS Serious Injury:	No
Tot Hazmat Fatalities:	0				HMIS Flight Plan:	No
Non Hazmat Fatality:	No				HMIS Serious Evacs:	No
Non Hazmat Fatais:	0				HMIS Major Artery:	No
Hazmat Injury:	No				HMIS Bulk Release:	No
Haz Hospital Empl:	0				HMIS Marine Pollutnt:	No
Haz Hospital Resp:	0				HMIS Radioactive:	No
Haz Hosp Gen Public:	0				HMIS Gen Pkg Type:	DRUM NON-METAL
Haz Hosp Old Form:	0				HMIS Container Code:	1H1
Total Haz Hosp Inj:	0				HMIS Container Desc:	Non-removable head plastic drum
Haz Non Hosp Empl:	0				HMIS Bulk Incident:	No
Haz Non Hosp Resp:	0				Undeclared Shipment:	No
Description of Events:						
Recommend Actions Taken:						

WHILE UNLOADING DISCOVERED LEAKING DRUMS AROUND BUNG AREA. BUNG AREA CLEANED AND TIGHTENED. SHIPMENT MOVING ON TO CONSIGNEE.
 ORIGIN TERMINAL MANAGEMENT SHOULD REACH OUT TO THIS SHIPPER REGARDING THE CONDITION OF THE BUNGS ON THEIR DRUMS.

HMIR Incident Reports

Report No:	I-2019100256	Fed DOT Agency Nm:	
Report Type:	A hazardous material incident	Fed DOT Report No:	
Date of Incident:	2019-09-17	Report Submit Src:	Paper
Time of Incident:	0800	Inc Multiple Rows:	No
Haz Class Code:		Inc Non US State:	
Hazardous Class:	3	Mode Transport:	Highway
Commodity Short Nm:	ISOPROPANOL OR ISOPROPYL	Transport Phase:	Unloading
Commodity Long Nm:	ISOPROPANOL OR ISOPROPYL ALCOHOL	Incident Occrrnce:	
Trade Name:		Mat Ship Approval?:	No
ID No:	UN1219	Mat Ship Approv No:	
Haz Waste Ind:	No	Undecl Hazmat Ship?:	No
Haz Waste EPA No:		Packaging Type:	Non-Bulk
HMIS Tox Inhalation?:	No	Packing Group:	II
TIH Hazard Zone:		Carrier Reporter:	NEW PENN MOTOR EXPRESS LLC
Qty Released:	1	CR Street Name:	625 S 5TH AVE
Unit of Measure:	Liquid - Gallon	CR City:	LEBANON
What Failed:	104	CR State:	PA
What Failed Desc:	Body	CR Postal Code:	17042-7715
How Failed Code:	309	CR Non US State:	
How Failed Desc:	Punctured	CR Fed DOT ID:	10670
Failure Cause Code:	513	CR Hazmat Reg ID:	
Failure Cause Desc:	Forklift Accident	CR Country:	US
Ident. Markings:		Shipper Name:	KING INDUSTRIES
Cont1 Pkging Type:	Drum	Shipper Street Name:	14658 SCIENCE RD
Cont1 Const Mat:	Metal other than steel or aluminum	Shipper City:	NORWALK
Cont1 Head Type:		Shipper State:	CT
Cont1 Pkg Capacity:	55	Shipper Postal:	06852
C1 Capacity UOM:	LGA	Shipper Non US St:	
Cont1 Pkg Amt:	55	Shipper Country:	US
C1 Pkg Amt UOM:	LGA	Shipper Waybill:	89633588
Cont1 Pkg No:	20	Ship Hazmat Reg ID:	
C1 Pkg NO Failed:	1	Origin City:	
Cont1 Pkg Mnfctr:		Origin State:	
Cont1 Pkg Mnfct Dt:	0-00-00 00:00:00	Origin Postal:	
Cont1 Pkg Serial NO:		Origin Non US St:	
C1 Pkg Last Test Dt:	0-00-00 00:00:00	Origin Country:	US
C1 Test Const Mat:	Metal other than steel or aluminum	Destination City:	CARTERET
C1 Pkg Dsign Pres.:	0	Destination State:	NEW JERSEY
C1 Dsign Press UOM:		Destination Postal:	07008
C1 Pkg Shell Thick:	0	Destination Non US:	
C1 Shell Thick UOM:		Destination Country:	US
C1 Head Thickness:	0	Cont2 Package Type:	
C1 Head Thick UOM:		Cont2 Const Mat:	
C1 Pkg Srvc Pres.:	0	Cont2 Pkg Capacity:	0
C1 Srvc Press UOM:		Cont2 Capacity UOM:	
C1 Valve/Device Fail?:	No	Cont2 Pkg Amount:	0
C1 Device Type:		Cont2 Pkg Amt UOM:	
C1 Device Mnfctr:		Cont2 Pkg No:	0
C1 Device Model:		Cont2 Pkg No Failed:	0
NRC No:			
RAM Pkg Category:		Haz NonHosp Public:	0
RAM Pkg Cert.:	FALSE	Haz NonHosp Old:	
RAM Pkg Cert. NBR:		Tot Haz Non Hosp Inj:	
RAM Nuclide S:		Total Hazmat Injuries:	0
RAM Transport Index:		Evacuation Indicator:	No
RAM UOM:		Public Evacuated:	0
RAM Activity Rpted:	0	Employees Evac:	0
RAM UOM Rpted:		Total Evacuated:	0
RAM Activity:	0	Total Evacuation Hrs:	0
RAM Activity UOM:		Major Artery Closed:	No
RAM Mat Safety:		Mjor Artery Hrs Closed:	0
Spillage Result:	Yes	Material Involved:	No
Fire Result:	No	Estimated Speed:	0
Explosion Result:	No	Weather Conditions:	

Map Key	Number of Records	Direction	Distance (mi/ft)	Elev/Diff (ft)	Site	DB
Water Sewer Result:	No				Vehicle Overturn:	No
Gas Dispersion:	No				Vehicle Left Roadway:	No
Environment Damage:	No				Passenger Aircraft:	No
No Release Result:	No				Cargo Baggage:	
Fire EMS Report:	No				Ship Non Transport:	No
Fire EMS EMS Report:					Ship Air First Flight:	No
Police Report:	No				Ship Air Subflight:	No
Police Report No:					Ship Init Transport:	No
In House Cleanup:	Yes				Ship Phase Transfer:	No
Other Cleanup:	No				Contact Name:	RUBEN BYERLEY
Damage > 500:	No				Contact Title:	MANAGER-ENVIRONMENTAL COMPLIANCE
Material Loss:	0				Contact Business:	YRC INC.
Carrier Damage:	0				Contact Street:	10990 ROE AVENUE
Property Damage:	0				Contact City:	Overland Park
Response Cost:	0				Contact State:	KS
Remediation Cost:	0				Contact Postal:	66211
Damage Old Form:	0				Contact Non US St:	
Total Damages Amt:	0				Contact Country:	US
Hazmat Fatality:	No				Inc. Report Prepared:	Carrier
Haz Fatal Employees:	0				HMIS Serious Incidnt:	No
Haz Fatal Respndrs:	0				HMIS Serious Fatality:	No
Haz Fatal Gen Public:	0				HMIS Serious Injury:	No
Tot Hazmat Fatalities:	0				HMIS Flight Plan:	No
Non Hazmat Fatality:	No				HMIS Serious Evacs:	No
Non Hazmat Fatal:	0				HMIS Major Artery:	No
Hazmat Injury:	No				HMIS Bulk Release:	No
Haz Hospital Empl:	0				HMIS Marine Pollutnt:	No
Haz Hospital Resp:	0				HMIS Radioactive:	No
Haz Hosp Gen Public:	0				HMIS Gen Pkg Type:	CONTAINER
Haz Hosp Old Form:	0				HMIS Container Code:	CONT
Total Haz Hosp Inj:	0				HMIS Container Desc:	Container, no description given (do not use if at all possible)
Haz Non Hosp Empl:	0				HMIS Bulk Incident:	No
Haz Non Hosp Resp:	0				Undeclared Shipment:	No
Description of Events:		WHILE UNLOADING THE TRAILER, ONE DRUM WAS PUNCTURED BY THE FORKLIFT OPERATOR. THE RELEASE WAS PROPERLY MANAGED. THE DAMAGED DRUM WAS PLACED INTO A SALVAGE DRUM AND HELD PENDING DISPOSITION FROM THE SHIPPER.				
Recommend Actions Taken:		RETRAIN THE OPERATOR ON PROPER FORKLIFT PROCEDURES.				
<u>HMIR Incident Reports</u>						
Report No:	I-2016010119				Fed DOT Agency Nm:	
Report Type:	A hazardous material incident				Fed DOT Report No:	
Date of Incident:	2015-11-18				Report Submit Src:	Paper
Time of Incident:	1100				Inc Multiple Rows:	No
Haz Class Code:					Inc Non US State:	
Hazardous Class:	8				Mode Transport:	Highway
Commodity Short Nm:	AMINES, LIQUID, CORROSIV				Transport Phase:	Loading
Commodity Long Nm:	AMINES, LIQUID, CORROSIVE, N.O.S. OR POLYAMINES, LIQUID, CORROSIVE, N.O.S.				Incident Occrrnce:	
Trade Name:	COCOALKYLDIMETHYLAMINE				Mat Ship Approval?:	No
ID No:	UN2735				Mat Ship Approv No:	
Haz Waste Ind:	No				Undecl Hazmat Ship?:	No
Haz Waste EPA No:					Packaging Type:	Non-Bulk
HMIS Tox Inhalation?:	No				Packing Group:	II
TIH Hazard Zone:					Carrier Reporter:	NEW PENN MORTOR EXPRESS
Qty Released:	0.125				CR Street Name:	625 SOUTH 5TH AVENUE
Unit of Measure:	Liquid - Gallon				CR City:	LEBANON
What Failed:	109				CR State:	PA
What Failed Desc:	Closure (e.g., Cap, Top, or Plug)				CR Postal Code:	17042
How Failed Code:	308				CR Non US State:	
How Failed Desc:	Leaked				CR Fed DOT ID:	10670
Failure Cause Code:	517				CR Hazmat Reg ID:	060707550078PR
Failure Cause Desc:	Improper Preparation for Transportation				CR Country:	US
Ident. Markings:	NO MARKINGS GIVEN- PAIL, PLASTIC				Shipper Name:	AH HARRIS
Cont1 Pkging Type:	Jerrican				Shipper Street Name:	420 EAST STREET
Cont1 Const Mat:	Plastic				Shipper City:	BOSTON
Cont1 Head Type:					Shipper State:	MA

Map Key	Number of Records	Direction	Distance (mi/ft)	Elev/Diff (ft)	Site	DB
Cont1 Pkg Capacity:	5				Shipper Postal:	02127
C1 Capacity UOM:	LGA				Shipper Non US St:	
Cont1 Pkg Amt:	5				Shipper Country:	US
C1 Pkg Amt UOM:	LGA				Shipper Waybill:	09799877
Cont1 Pkg No:	2				Ship Hazmat Reg ID:	
C1 Pkg NO Failed:	1				Origin City:	
Cont1 Pkg Mnfctr:					Origin State:	
Cont1 Pkg Mnfct Dt:	0-00-00 00:00:00				Origin Postal:	
Cont1 Pkg Serial NO:					Origin Non US St:	
C1 Pkg Last Test Dt:	0-00-00 00:00:00				Origin Country:	US
C1 Test Const Mat:	Plastic				Destination City:	ARDSLEY
C1 Pkg Dsign Pres.:	0				Destination State:	NEW YORK
C1 Dsign Press UOM:					Destination Postal:	10502
C1 Pkg Shell Thick:	0				Destination Non US:	
C1 Shell Thick UOM:					Destination Country:	US
C1 Head Thickness:	0				Cont2 Package Type:	
C1 Head Thick UOM:					Cont2 Const Mat:	
C1 Pkg Srvc Pres.:	0				Cont2 Pkg Capacity:	0
C1 Srvc Press UOM:					Cont2 Capacity UOM:	
C1 Valve/Device Fail?:	No				Cont2 Pkg Amount:	0
C1 Device Type:					Cont2 Pkg Amt UOM:	
C1 Device Mnfctr:					Cont2 Pkg No:	0
C1 Device Model:					Cont2 Pkg No Failed:	0
NRC No:						
RAM Pkg Category:					Haz NonHosp Public:	0
RAM Pkg Cert.:	FALSE				Haz NonHosp Old:	
RAM Pkg Cert. NBR:					Tot Haz Non Hosp Inj:	
RAM Nuclide S:					Total Hazmat Injuries:	0
RAM Transport Index:					Evacuation Indicator:	No
RAM UOM:					Public Evacuated:	0
RAM Activity Rpted:	0				Employees Evac:	0
RAM UOM Rpted:					Total Evacuated:	0
RAM Activity:	0				Total Evacuation Hrs:	0
RAM Activity UOM:					Major Artery Closed:	No
RAM Mat Safety:					Mjor Artery Hrs Closed:	0
Spillage Result:	Yes				Material Involved:	No
Fire Result:	No				Estimated Speed:	0
Explosion Result:	No				Weather Conditions:	
Water Sewer Result:	No				Vehicle Overturn:	No
Gas Dispersion:	No				Vehicle Left Roadway:	No
Environment Damage:	No				Passenger Aircraft:	No
No Release Result:	No				Cargo Baggage:	
Fire EMS Report:	No				Ship Non Transport:	No
Fire EMS EMS Report:					Ship Air First Flight:	No
Police Report:	No				Ship Air Subflight:	No
Police Report No:					Ship Init Transport:	No
In House Cleanup:	Yes				Ship Phase Transfer:	No
Other Cleanup:	No				Contact Name:	SUSAN CAMARA
Damage > 500:	No				Contact Title:	MANAGER SAFETY
Material Loss:	0				Contact Business:	HOLLAND
Carrier Damage:	0				Contact Street:	750 E 40TH
Property Damage:	0				Contact City:	HOLLAND
Response Cost:	0				Contact State:	MI
Remediation Cost:	0				Contact Postal:	49423
Damage Old Form:	0				Contact Non US St:	
Total Damages Amt:	0				Contact Country:	US
Hazmat Fatality:	No				Inc. Report Prepared:	Carrier
Haz Fatal Employees:	0				HMIS Serious Incidnt:	No
Haz Fatal Respndrs:	0				HMIS Serious Fatality:	No
Haz Fatal Gen Public:	0				HMIS Serious Injury:	No
Tot Hazmat Fatalities:	0				HMIS Flight Plan:	No
Non Hazmat Fatality:	No				HMIS Serious Evacs:	No
Non Hazmat FataIs:	0				HMIS Major Artery:	No
Hazmat Injury:	No				HMIS Bulk Release:	No
Haz Hospital Empl:	0				HMIS Marine Pollutnt:	No
Haz Hospital Resp:	0				HMIS Radioactive:	No
Haz Hosp Gen Public:	0				HMIS Gen Pkg Type:	
Haz Hosp Old Form:	0				HMIS Container Code:	NO MARKI

Map Key	Number of Records	Direction	Distance (mi/ft)	Elev/Diff (ft)	Site	DB
---------	-------------------	-----------	------------------	----------------	------	----

Total Haz Hosp Inj:	0				HMIS Container Desc:	
Haz Non Hosp Empl:	0				HMIS Bulk Incident:	No
Haz Non Hosp Resp:	0				Undeclared Shipment:	No
Description of Events:	DISCOVERED LOOSE LID ON PAIL AND MINIMAL SPILLAGE PAIL PLACED INTO LINED SALVAGE DRUM PENDING DISPOSITION FROM THE SHIPPER SPILLAGE ABSORBED AND CLEANED UP PROPERLY PENDING DISPOSAL. REMAINDER OF SHIPMENT SENT ON TO CONSIGNEE.					
Recommend Actions Taken:	SHIPPER NOTIFIED BY COMPANY REGARDING LOOSE CLOSURE TO PREVENT FUTURE LIKE-INCIDENTS.					

HMIR Incident Reports

Report No:	I-2011120327	Fed DOT Agency Nm:	
Report Type:	A hazardous material incident	Fed DOT Report No:	
Date of Incident:	2011-10-21	Report Submit Src:	Paper
Time of Incident:	0600	Inc Multiple Rows:	No
Haz Class Code:		Inc Non US State:	
Hazardous Class:	3	Mode Transport:	Highway
Commodity Short Nm:	PAINT INCLUDING PAINT, L	Transport Phase:	Unloading
Commodity Long Nm:	PAINT INCLUDING PAINT, LACQUER, ENAMEL, STAIN, SHELLAC SOLUTIONS, VARNISH, POLISH, LIQUID FILLER AND LIQUID LACQUER BASE	Incident Occrrnce:	
Trade Name:		Mat Ship Approval?:	No
ID No:	UN1263	Mat Ship Approv No:	
Haz Waste Ind:	No	Undecl Hazmat Ship?:	No
Haz Waste EPA No:		Packaging Type:	Non-Bulk
HMIS Tox Inhalation?:	No	Packing Group:	II
TIH Hazard Zone:		Carrier Reporter:	NEW PENN MOTOR EXPRESS, INC.
Qty Released:	0.5	CR Street Name:	625 SOUTH 5TH AVENUE
Unit of Measure:	Liquid - Gallon	CR City:	Lebanon
What Failed:	128	CR State:	PA
What Failed Desc:	Inner Packaging	CR Postal Code:	17042
How Failed Code:	303	CR Non US State:	
How Failed Desc:	Burst or Ruptured	CR Fed DOT ID:	10670
Failure Cause Code:	515	CR Hazmat Reg ID:	060707550078PR
Failure Cause Desc:	Human Error	CR Country:	US
Ident. Markings:		Shipper Name:	CARBOLINE COMPANY
Cont1 Pkgng Type:	Box	Shipper Street Name:	1301 PARK AVENUE SOUTH
Cont1 Const Mat:	Fiberboard	Shipper City:	LINDEN
Cont1 Head Type:		Shipper State:	NJ
Cont1 Pkg Capacity:	4	Shipper Postal:	07036
C1 Capacity UOM:	LGA	Shipper Non US St:	
Cont1 Pkg Amt:	4	Shipper Country:	US
C1 Pkg Amt UOM:	LGA	Shipper Waybill:	06211573
Cont1 Pkg No:	18	Ship Hazmat Reg ID:	
C1 Pkg NO Failed:	1	Origin City:	NEW WINDSOR
Cont1 Pkg Mnfctr:		Origin State:	NY
Cont1 Pkg Mnfc Dt:	0-00-00 00:00:00	Origin Postal:	12553
Cont1 Pkg Serial NO:		Origin Non US St:	
C1 Pkg Last Test Dt:	0-00-00 00:00:00	Origin Country:	US
C1 Test Const Mat:	Fiberboard	Destination City:	NEW WINDSOR
C1 Pkg Dsign Pres.:	0	Destination State:	NEW YORK
C1 Dsign Press UOM:		Destination Postal:	12553
C1 Pkg Shell Thick:	0	Destination Non US:	
C1 Shell Thick UOM:		Destination Country:	US
C1 Head Thickness:	0	Cont2 Package Type:	Can
C1 Head Thick UOM:		Cont2 Const Mat:	Metal (any type)
C1 Pkg Srvc Pres.:	0	Cont2 Pkg Capacity:	1
C1 Srvc Press UOM:		Cont2 Capacity UOM:	LGA
C1 Valve/Device Fail?:	No	Cont2 Pkg Amount:	1
C1 Device Type:		Cont2 Pkg Amt UOM:	LGA
C1 Device Mnfctr:		Cont2 Pkg No:	72
C1 Device Model:		Cont2 Pkg No Failed:	1
NRC No:			
RAM Pkg Category:		Haz NonHosp Public:	0
RAM Pkg Cert.:	FALSE	Haz NonHosp Old:	
RAM Pkg Cert. NBR:		Tot Haz Non Hosp Inj:	
RAM Nuclide S:		Total Hazmat Injuries:	0

Map Key	Number of Records	Direction	Distance (mi/ft)	Elev/Diff (ft)	Site	DB
RAM Transport Index:					Evacuation Indicator:	No
RAM UOM:					Public Evacuated:	0
RAM Activity Rpted:	0				Employees Evac:	0
RAM UOM Rpted:					Total Evacuated:	0
RAM Activity:	0				Total Evacuation Hrs:	0
RAM Activity UOM:					Major Artery Closed:	No
RAM Mat Safety:					Mjr Artery Hrs Closed:	0
Spillage Result:	Yes				Material Involved:	No
Fire Result:	No				Estimated Speed:	0
Explosion Result:	No				Weather Conditions:	
Water Sewer Result:	No				Vehicle Overturn:	No
Gas Dispersion:	No				Vehicle Left Roadway:	No
Environment Damage:	No				Passenger Aircraft:	No
No Release Result:	No				Cargo Baggage:	
Fire EMS Report:	No				Ship Non Transport:	No
Fire EMS EMS Report:					Ship Air First Flight:	No
Police Report:	No				Ship Air Subflight:	No
Police Report No:					Ship Init Transport:	No
In House Cleanup:	Yes				Ship Phase Transfer:	No
Other Cleanup:	No				Contact Name:	STEVE SHINNERS
Damage > 500:	No				Contact Title:	SR MGR INDUSTRIAL SAFETY AND ENV
Material Loss:	0				Contact Business:	YRC INC
Carrier Damage:	0				Contact Street:	10990 ROE AVENUE
Property Damage:	0				Contact City:	OVERLAND PARK
Response Cost:	0				Contact State:	KS
Remediation Cost:	0				Contact Postal:	66211
Damage Old Form:	0				Contact Non US St:	
Total Damages Amt:	0				Contact Country:	US
Hazmat Fatality:	No				Inc. Report Prepared:	Carrier
Haz Fatal Employees:	0				HMIS Serious Incidnt:	No
Haz Fatal Respndrs:	0				HMIS Serious Fatality:	No
Haz Fatal Gen Public:	0				HMIS Serious Injury:	No
Tot Hazmat Fatalities:	0				HMIS Flight Plan:	No
Non Hazmat Fatality:	No				HMIS Serious Evacs:	No
Non Hazmat Fatal:	0				HMIS Major Artery:	No
Hazmat Injury:	No				HMIS Bulk Release:	No
Haz Hospital Empl:	0				HMIS Marine Pollutnt:	No
Haz Hospital Resp:	0				HMIS Radioactive:	No
Haz Hosp Gen Public:	0				HMIS Gen Pkg Type:	BOX FIBER
Haz Hosp Old Form:	0				HMIS Container Code:	BOX FBR
Total Haz Hosp Inj:	0				HMIS Container Desc:	Fiberboard box or carton
Haz Non Hosp Empl:	0				HMIS Bulk Incident:	No
Haz Non Hosp Resp:	0				Undeclared Shipment:	No
Description of Events:	WHILE UNLOADING THE DOCKWORKER NOTICED A WET CARTON. HE OVERPACKED THE CARTON AND THE EFFECTED CARTONS INTO A PAIL. WE ARE HOLDING THIS FOR DISPOSITION. THE REMAINDER OF THE SHIPMENT WAS TO DESTINATION.					
Recommend Actions Taken:	WE FOLLOWED UP WITH THE LOADING TERMINAL. THEY WILL HOLD PRE-SHIFT MEETINGS ON THIS TOPIC.					

<u>1</u>	12 of 13	NNE	0.04 / 210.20	446.40 / 5	1000 CORPORATE BOULEVARD NEWBURGH NY	HMIRS
----------	----------	-----	---------------	------------	---	-------

Incident County: ORANGE

HMIR Incident Reports

Report No:	I-2007070368	Fed DOT Agency Nm:	
Report Type:	A hazardous material incident	Fed DOT Report No:	
Date of Incident:	2007-06-29	Report Submit Src:	Paper
Time of Incident:	0530	Inc Multiple Rows:	No
Haz Class Code:		Inc Non US State:	
Hazardous Class:	8	Mode Transport:	Highway
Commodity Short Nm:	CORROSIVE LIQUIDS, N.O.S.	Transport Phase:	Unloading
Commodity Long Nm:	CORROSIVE LIQUIDS, N.O.S.	Incident Occrnce:	
Trade Name:	2-PHOSPHONO-1,2,4-BUTANETRICARBOXYLIC ACID	Mat Ship Approval?:	No

Map Key	Number of Records	Direction	Distance (mi/ft)	Elev/Diff (ft)	Site	DB
ID No:	UN1760				Mat Ship Approv No:	
Haz Waste Ind:	No				Undecl Hazmat Ship?:	No
Haz Waste EPA No:					Packaging Type:	Non-Bulk
HMIS Tox Inhalation?:	No				Packing Group:	II
TIH Hazard Zone:					Carrier Reporter:	NEW PENN MOTOR EXPRESS
Qty Released:	0.03125				CR Street Name:	625 SOUTH 5TH AVENUE
Unit of Measure:	Liquid - Gallon				CR City:	LEBANON
What Failed:	140				CR State:	PA
What Failed Desc:	Outer Frame				CR Postal Code:	17042
How Failed Code:	309				CR Non US State:	
How Failed Desc:	Punctured				CR Fed DOT ID:	10670
Failure Cause Code:	516				CR Hazmat Reg ID:	0612060010050
Failure Cause Desc:	Impact with Sharp or Protruding Object (e.g., nails)				CR Country:	US
Ident. Markings:					Shipper Name:	REDUX TECHNOLOGY
Cont1 Pkging Type:	Drum				Shipper Street Name:	THOUSAND OAKS CORP CTR
Cont1 Const Mat:	Plastic				Shipper City:	MORGANTOWN
Cont1 Head Type:					Shipper State:	PA
Cont1 Pkg Capacity:	55				Shipper Postal:	19543
C1 Capacity UOM:	LGA				Shipper Non US St:	
Cont1 Pkg Amt:	55				Shipper Country:	US
C1 Pkg Amt UOM:	LGA				Shipper Waybill:	02205062
Cont1 Pkg No:	2				Ship Hazmat Reg ID:	
C1 Pkg NO Failed:	1				Origin City:	
Cont1 Pkg Mnfrctr:					Origin State:	
Cont1 Pkg Mnfrct Dt:	0-00-00 00:00:00				Origin Postal:	
Cont1 Pkg Serial NO:					Origin Non US St:	
C1 Pkg Last Test Dt:	0-00-00 00:00:00				Origin Country:	US
C1 Test Const Mat:	Plastic				Destination City:	DANBURY
C1 Pkg Dsign Pres.:	0				Destination State:	CONNECTICUT
C1 Dsign Press UOM:					Destination Postal:	06810
C1 Pkg Shell Thick:	0				Destination Non US:	
C1 Shell Thick UOM:					Destination Country:	US
C1 Head Thickness:	0				Cont2 Package Type:	
C1 Head Thick UOM:					Cont2 Const Mat:	
C1 Pkg Srvc Pres.:	0				Cont2 Pkg Capacity:	0
C1 Srvc Press UOM:					Cont2 Capacity UOM:	
C1 Valve/Device Fail?:	No				Cont2 Pkg Amount:	0
C1 Device Type:					Cont2 Pkg Amt UOM:	
C1 Device Mnfrctr:					Cont2 Pkg No:	0
C1 Device Model:					Cont2 Pkg No Failed:	0
NRC No:						
RAM Pkg Category:					Haz NonHosp Public:	0
RAM Pkg Cert.:	FALSE				Haz NonHosp Old:	
RAM Pkg Cert. NBR:					Tot Haz Non Hosp Inj:	
RAM Nuclide S:					Total Hazmat Injuries:	0
RAM Transport Index:					Evacuation Indicator:	No
RAM UOM:					Public Evacuated:	0
RAM Activity Rpted:	0				Employees Evac:	0
RAM UOM Rpted:					Total Evacuated:	0
RAM Activity:	0				Total Evacuation Hrs:	0
RAM Activity UOM:					Major Artery Closed:	No
RAM Mat Safety:					Mjr Artery Hrs Closed:	0
Spillage Result:	Yes				Material Involved:	No
Fire Result:	No				Estimated Speed:	0
Explosion Result:	No				Weather Conditions:	
Water Sewer Result:	No				Vehicle Overturn:	No
Gas Dispersion:	No				Vehicle Left Roadway:	No
Environment Damage:	No				Passenger Aircraft:	No
No Release Result:	No				Cargo Baggage:	
Fire EMS Report:	No				Ship Non Transport:	No
Fire EMS EMS Report:					Ship Air First Flight:	No
Police Report:	No				Ship Air Subflight:	No
Police Report No:					Ship Init Transport:	No
In House Cleanup:	Yes				Ship Phase Transfer:	No
Other Cleanup:	No				Contact Name:	MICHAEL N WINDSOR
Damage > 500:	No				Contact Title:	MANAGER - HAZARDOUS MATERIALS
Material Loss:	0				Contact Business:	YELLOW TRANSPORTATION

Map Key	Number of Records	Direction	Distance (mi/ft)	Elev/Diff (ft)	Site	DB
Carrier Damage:	0				Contact Street:	10990 ROE AVENUE
Property Damage:	0				Contact City:	OVERLAND PARK
Response Cost:	0				Contact State:	KS
Remediation Cost:	0				Contact Postal:	66211
Damage Old Form:	0				Contact Non US St:	
Total Damages Amt:	0				Contact Country:	US
Hazmat Fatality:	No				Inc. Report Prepared:	Carrier
Haz Fatal Employees:	0				HMIS Serious Incidnt:	No
Haz Fatal Respndrs:	0				HMIS Serious Fatality:	No
Haz Fatal Gen Public:	0				HMIS Serious Injury:	No
Tot Hazmat Fatalities:	0				HMIS Flight Plan:	No
Non Hazmat Fatality:	No				HMIS Serious Evacs:	No
Non Hazmat Fataals:	0				HMIS Major Artery:	No
Hazmat Injury:	No				HMIS Bulk Release:	No
Haz Hospital Empl:	0				HMIS Marine Pollutnt:	No
Haz Hospital Resp:	0				HMIS Radioactive:	No
Haz Hosp Gen Public:	0				HMIS Gen Pkg Type:	DRUM NON-METAL
Haz Hosp Old Form:	0				HMIS Container Code:	DRUM PLS
Total Haz Hosp Inj:	0				HMIS Container Desc:	Plastic drum
Haz Non Hosp Empl:	0				HMIS Bulk Incident:	No
Haz Non Hosp Resp:	0				Undeclared Shipment:	No
Description of Events:	WHILE UNLOADING, THE DOCK WORKER NOTICED A SMALL AMOUNT OF LIQUID ON THE FLOOR AND LEAKING FROM THE BOTTOM OF ONE OF THE DRUMS. AFFECTED MATERIALS PLACED IN A SALVAGE DRUM PENDING DISPOSITION FROM THE SHIPPER. THE REMAINDER OF THE SHIPMENT FORWARDED TO THE CONSIGNEE.					
Recommend Actions Taken:	WE CONTACTED THE SHIPPER AND THEY ARE TAKING THE DRUM BACK FOR INSPECTION AND CORRECTIVE ACTION.					
HMIR Incident Reports						
Report No:	I-2014050247				Fed DOT Agency Nm:	
Report Type:	A hazardous material incident				Fed DOT Report No:	
Date of Incident:	2014-03-17				Report Submit Src:	Paper
Time of Incident:	0230				Inc Multiple Rows:	No
Haz Class Code:					Inc Non US State:	
Hazardous Class:	3				Mode Transport:	Highway
Commodity Short Nm:	RESIN SOLUTION, FLAMMABLE				Transport Phase:	Unloading
Commodity Long Nm:	RESIN SOLUTION, FLAMMABLE				Incident Occrrnce:	
Trade Name:					Mat Ship Approval?:	No
ID No:	UN1866				Mat Ship Approv No:	
Haz Waste Ind:	No				Undecl Hazmat Ship?:	No
Haz Waste EPA No:					Packaging Type:	Non-Bulk
HMIS Tox Inhalation?:	No				Packing Group:	III
TIH Hazard Zone:					Carrier Reporter:	NEW PENN MOTOR EXPRESS
Qty Released:	0.125				CR Street Name:	625 SOUTH 5TH AVENUE
Unit of Measure:	Liquid - Gallon				CR City:	Lebanon
What Failed:	104				CR State:	PA
What Failed Desc:	Body				CR Postal Code:	17042
How Failed Code:	305				CR Non US State:	
How Failed Desc:	Crushed				CR Fed DOT ID:	10670
Failure Cause Code:	534				CR Hazmat Reg ID:	060707550078PR
Failure Cause Desc:	Too Much Weight on Package				CR Country:	US
Ident. Markings:					Shipper Name:	KEMPER SYSTEM AMERICA, INC.
Cont1 Pkging Type:	Jerrican				Shipper Street Name:	1200 N AMERICA DR
Cont1 Const Mat:	Plastic				Shipper City:	WEST SENECA
Cont1 Head Type:					Shipper State:	NY
Cont1 Pkg Capacity:	10				Shipper Postal:	14224-5303
C1 Capacity UOM:	LGA				Shipper Non US St:	
Cont1 Pkg Amt:	10				Shipper Country:	US
C1 Pkg Amt UOM:	LGA				Shipper Waybill:	20622930
Cont1 Pkg No:	81				Ship Hazmat Reg ID:	
C1 Pkg NO Failed:	1				Origin City:	
Cont1 Pkg Mnfctr:					Origin State:	
Cont1 Pkg Mnfc Dt:	0-00-00 00:00:00				Origin Postal:	
Cont1 Pkg Serial NO:					Origin Non US St:	
C1 Pkg Last Test Dt:	0-00-00 00:00:00				Origin Country:	US
C1 Test Const Mat:	Plastic				Destination City:	CLOSTER
C1 Pkg Dsign Pres.:	0				Destination State:	NEW JERSEY

Map Key	Number of Records	Direction	Distance (mi/ft)	Elev/Diff (ft)	Site	DB
C1 Dsign Press UOM:					Destination Postal:	07624
C1 Pkg Shell Thick:	0				Destination Non US:	
C1 Shell Thick UOM:					Destination Country:	US
C1 Head Thickness:	0				Cont2 Package Type:	
C1 Head Thick UOM:					Cont2 Const Mat:	
C1 Pkg Srvc Pres.:	0				Cont2 Pkg Capacity:	0
C1 Srvc Press UOM:					Cont2 Capacity UOM:	
C1 Valve/Device Fail?:	No				Cont2 Pkg Amount:	0
C1 Device Type:					Cont2 Pkg Amt UOM:	
C1 Device Mnfctr:					Cont2 Pkg No:	0
C1 Device Model:					Cont2 Pkg No Failed:	0
NRC No:						
RAM Pkg Category:					Haz NonHosp Public:	0
RAM Pkg Cert.:	FALSE				Haz NonHosp Old:	
RAM Pkg Cert. NBR:					Tot Haz Non Hosp Inj:	
RAM Nuclide S:					Total Hazmat Injuries:	0
RAM Transport Index:					Evacuation Indicator:	No
RAM UOM:					Public Evacuated:	0
RAM Activity Rpted:	0				Employees Evac:	0
RAM UOM Rpted:					Total Evacuated:	0
RAM Activity:	0				Total Evacuation Hrs:	0
RAM Activity UOM:					Major Artery Closed:	No
RAM Mat Safety:					Mjor Artery Hrs Closed:	0
Spillage Result:	Yes				Material Involved:	No
Fire Result:	No				Estimated Speed:	0
Explosion Result:	No				Weather Conditions:	
Water Sewer Result:	No				Vehicle Overturn:	No
Gas Dispersion:	No				Vehicle Left Roadway:	No
Environment Damage:	No				Passenger Aircraft:	No
No Release Result:	No				Cargo Baggage:	
Fire EMS Report:	No				Ship Non Transport:	No
Fire EMS EMS Report:					Ship Air First Flight:	No
Police Report:	No				Ship Air Subflight:	No
Police Report No:					Ship Init Transport:	No
In House Cleanup:	Yes				Ship Phase Transfer:	No
Other Cleanup:	No				Contact Name:	SUSAN CAMARA
Damage > 500:	No				Contact Title:	MANAGER - SAFETY
Material Loss:	0				Contact Business:	YRC INC
Carrier Damage:	0				Contact Street:	10990 ROE AVENUE
Property Damage:	0				Contact City:	Overland Park
Response Cost:	0				Contact State:	KS
Remediation Cost:	0				Contact Postal:	66211
Damage Old Form:	0				Contact Non US St:	
Total Damages Amt:	0				Contact Country:	US
Hazmat Fatality:	No				Inc. Report Prepared:	Carrier
Haz Fatal Employees:	0				HMIS Serious Incidnt:	No
Haz Fatal Respndrs:	0				HMIS Serious Fatality:	No
Haz Fatal Gen Public:	0				HMIS Serious Injury:	No
Tot Hazmat Fatalities:	0				HMIS Flight Plan:	No
Non Hazmat Fatality:	No				HMIS Serious Evacs:	No
Non Hazmat Fatal:	0				HMIS Major Artery:	No
Hazmat Injury:	No				HMIS Bulk Release:	No
Haz Hospital Empl:	0				HMIS Marine Pollutnt:	No
Haz Hospital Resp:	0				HMIS Radioactive:	No
Haz Hosp Gen Public:	0				HMIS Gen Pkg Type:	DRUM NON-METAL
Haz Hosp Old Form:	0				HMIS Container Code:	PAIL PLS
Total Haz Hosp Inj:	0				HMIS Container Desc:	Plastic pail, open head, capacity 10 gallons or less
Haz Non Hosp Empl:	0				HMIS Bulk Incident:	No
Haz Non Hosp Resp:	0				Undeclared Shipment:	No
Description of Events:					THE WEIGHT FROM THE FREIGHT LOADED ON THIS SKID CRUSHED A PAIL ON THE BOTTOM. THIS SKID WAS LOADED BY THE SHIPPER. WE OVERPACKED THE DAMAGED PAIL AND ARE HOLDING FOR DISPOSITION. WE FORWARDED THE REMAINDER OF THE SHIPMENT TO THE CONSIGNEE. SPILLAGE CLEANED UP ACCORDING TO PROPER PROCEDURES.	
Recommend Actions Taken:					WE CONTACTED THE ORIGIN TERMINAL TO FOLLOW UP WITH THE SHIPPER.	

HMIR Incident Reports

Report No:	I-2012080161				Fed DOT Agency Nm:	
Report Type:	A hazardous material incident				Fed DOT Report No:	
Date of Incident:	2012-05-29				Report Submit Src:	Paper
Time of Incident:	2045				Inc Multiple Rows:	No
Haz Class Code:					Inc Non US State:	
Hazardous Class:	3				Mode Transport:	Highway
Commodity Short Nm:	ISOPROPANOL OR ISOPROPYL				Transport Phase:	Unloading
Commodity Long Nm:	ISOPROPANOL OR ISOPROPYL ALCOHOL				Incident Occrrnce:	
Trade Name:					Mat Ship Approval?:	No
ID No:	UN1219				Mat Ship Approv No:	
Haz Waste Ind:	No				Undecl Hazmat Ship?:	No
Haz Waste EPA No:					Packaging Type:	Non-Bulk
HMIS Tox Inhalation?:	No				Packing Group:	II
TIH Hazard Zone:					Carrier Reporter:	NEW PENN MOTOR EXPRESS
Qty Released:	0.09375				CR Street Name:	525 S. 5TH AVE.
Unit of Measure:	Liquid - Gallon				CR City:	Lebanon
What Failed:	104				CR State:	PA
What Failed Desc:	Body				CR Postal Code:	17042
How Failed Code:	309				CR Non US State:	
How Failed Desc:	Punctured				CR Fed DOT ID:	10670
Failure Cause Code:	513				CR Hazmat Reg ID:	060707550078PR
Failure Cause Desc:	Forklift Accident				CR Country:	US
Ident. Markings:					Shipper Name:	PHARMCO
Cont1 Pkging Type:	Jerrican				Shipper Street Name:	58 VALE ROAD
Cont1 Const Mat:	Steel				Shipper City:	BROOKFIELD
Cont1 Head Type:					Shipper State:	CT
Cont1 Pkg Capacity:	5				Shipper Postal:	06804
C1 Capacity UOM:	LGA				Shipper Non US St:	
Cont1 Pkg Amt:	5				Shipper Country:	US
C1 Pkg Amt UOM:	LGA				Shipper Waybill:	22455327
Cont1 Pkg No:	3				Ship Hazmat Reg ID:	
C1 Pkg NO Failed:	1				Origin City:	
Cont1 Pkg Mnfctr:					Origin State:	
Cont1 Pkg Mnfcct Dt:	0-00-00 00:00:00				Origin Postal:	
Cont1 Pkg Serial NO:					Origin Non US St:	
C1 Pkg Last Test Dt:	0-00-00 00:00:00				Origin Country:	US
C1 Test Const Mat:	Steel				Destination City:	BELLEFONTE
C1 Pkg Dsign Pres.:	0				Destination State:	PENNSYLVANIA
C1 Dsign Press UOM:					Destination Postal:	16823
C1 Pkg Shell Thick:	0				Destination Non US:	
C1 Shell Thick UOM:					Destination Country:	US
C1 Head Thickness:	0				Cont2 Package Type:	
C1 Head Thick UOM:					Cont2 Const Mat:	
C1 Pkg Srvc Pres.:	0				Cont2 Pkg Capacity:	0
C1 Srvc Press UOM:					Cont2 Capacity UOM:	
C1 Valve/Device Fail?:	No				Cont2 Pkg Amount:	0
C1 Device Type:					Cont2 Pkg Amt UOM:	
C1 Device Mnfctr:					Cont2 Pkg No:	0
C1 Device Model:					Cont2 Pkg No Failed:	0
NRC No:						
RAM Pkg Category:					Haz NonHosp Public:	0
RAM Pkg Cert.:	FALSE				Haz NonHosp Old:	
RAM Pkg Cert. NBR:					Tot Haz Non Hosp Inj:	
RAM Nuclide S:					Total Hazmat Injuries:	0
RAM Transport Index:					Evacuation Indicator:	No
RAM UOM:					Public Evacuated:	0
RAM Activity Rpted:	0				Employees Evac:	0
RAM UOM Rpted:					Total Evacuated:	0
RAM Activity:	0				Total Evacuation Hrs:	0
RAM Activity UOM:					Major Artery Closed:	No
RAM Mat Safety:					Mjor Artery Hrs Closed:	0
Spillage Result:	Yes				Material Involved:	No
Fire Result:	No				Estimated Speed:	0
Explosion Result:	No				Weather Conditions:	
Water Sewer Result:	No				Vehicle Overturn:	No
Gas Dispersion:	No				Vehicle Left Roadway:	No
Environment Damage:	No				Passenger Aircraft:	No

Map Key	Number of Records	Direction	Distance (mi/ft)	Elev/Diff (ft)	Site	DB
No Release Result:	No				Cargo Baggage:	
Fire EMS Report:	No				Ship Non Transport:	No
Fire EMS EMS Report:					Ship Air First Flight:	No
Police Report:	No				Ship Air Subflight:	No
Police Report No:					Ship Init Transport:	No
In House Cleanup:	Yes				Ship Phase Transfer:	No
Other Cleanup:	No				Contact Name:	STEVE SHINNERS
Damage > 500:	No				Contact Title:	SR. MGR. - INDUST. SAFETY & ENVIRON.
Material Loss:	0				Contact Business:	YRC INC.
Carrier Damage:	0				Contact Street:	10990 ROE AVE.
Property Damage:	0				Contact City:	Overland Park
Response Cost:	0				Contact State:	KS
Remediation Cost:	0				Contact Postal:	66211
Damage Old Form:	0				Contact Non US St:	
Total Damages Amt:	0				Contact Country:	US
Hazmat Fatality:	No				Inc. Report Prepared:	Carrier
Haz Fatal Employees:	0				HMIS Serious Incidnt:	No
Haz Fatal Respndrs:	0				HMIS Serious Fatality:	No
Haz Fatal Gen Public:	0				HMIS Serious Injury:	No
Tot Hazmat Fatalities:	0				HMIS Flight Plan:	No
Non Hazmat Fatality:	No				HMIS Serious Evacs:	No
Non Hazmat FataIs:	0				HMIS Major Artery:	No
Hazmat Injury:	No				HMIS Bulk Release:	No
Haz Hospital Empl:	0				HMIS Marine Pollutnt:	No
Haz Hospital Resp:	0				HMIS Radioactive:	No
Haz Hosp Gen Public:	0				HMIS Gen Pkg Type:	CONTAINER
Haz Hosp Old Form:	0				HMIS Container Code:	CONT
Total Haz Hosp Inj:	0				HMIS Container Desc:	Container, no description given (do not use if at all possible)
Haz Non Hosp Empl:	0				HMIS Bulk Incident:	No
Haz Non Hosp Resp:	0				Undeclared Shipment:	No
Description of Events:	WHILE UNLOADING THE TRAILER, THE DOCK WORKER HIT THE DRUM WITH HIS FORKS. HE IMMEDIATELY TURNED THE DRUM ON ITS SIDE AND NOTIFIED THE SUPERVISOR. HE OVERPACKED THE DAMAGED PAIL AND THE REMAINDER OF THE SHIPMENT WAS FORWARDED TO THE CONSIGNEE. WE ISSUED DISCIPLINE TO THE EMPLOYEE FOR NOT OPERATING A FORKLIFT SAFELY.					
Recommend Actions Taken:						

1 13 of 13 NNE 0.04 / 210.20 446.40 / 5 PUNCTURED DRUM 1000 CORPORATE BLVD NEWBURGH NY NY SPILLS

Spill No:	2007739	Spill Date:	2020-12-02 08:33:00
Site ID:	614647	Received Date:	2020-12-02 08:39:00
DER Facility ID:	532624	CAC Date:	
CID:		Insp Date:	
Program Type:	ER	Close Date:	2020-12-02 00:00:00
SWIS Code:	3646	Create Date:	2020-12-02 08:44:00
Contributing Factor:	Human Error	Update Date:	2020-12-02 11:53:26.763000000
Water Body:		DEC Region:	3
Source:	Commercial/Industrial	Lead DEC:	JBODEE
Class:	C4	Reported by:	Responsible Party
Meets Std:	False	Referred to:	
Penalty:	False	County:	Orange
REM Phase:	0	After Hours:	False
UST Trust:	False		

Caller Remark:

"Caller states 2 gals of material released to concrete from a forklift puncturing a drum. clean up in progress."

DEC Remark:

"12/02/20: I spoke with shipping manager Sal DeVito. Inside of a trailer at the loading dock a drum was accidently punctured by a forklift. Drum was placed in a containment tub. Approximately 2 gallons leaked to inside of trailer and concrete loading dock. No drains were impacted. No injuries occurred. Cleanup has been completed using speedi-dry which has been drummed for disposal. No DEC action is necessary at this time. jod"

Material Information

Map Key	Number of Records	Direction	Distance (mi/ft)	Elev/Diff (ft)	Site	DB
OP Unit ID:	1361753				Med Air:	False
OU:	01				Med Ind Air:	False
Material ID:	2373754				Med GW:	False
Material Code:	0038C				Med SW:	False
Material Name:	sodium hydroxide				Med DW:	False
CAS No:	01310732				Med Sewer:	False
Material Family:	Hazardous Material				Med Surf:	False
Quantity:	2.00				Med Subway:	False
Units:	G				Med Utility:	False
Recovered:					Oxygenate:	
Med Soil:	False					

Spiller Information

Spiller Name:	SAL DEVITO	Spiller Zip:	
Spiller Company:	A. Duie Pyle	Spiller Country:	999
Spiller Address:	1000 CORPARTE BLVD	Contact Name:	SAL DEVITO
Spiller City:	NEWBURG	Contact Phone:	845) 679-860
Spiller State:	NY	Contact Ext:	
Latitude:			
Longitude:			

<u>2</u>	1 of 1	NNW	0.05 / 283.15	445.06 / 3	Mondelez Global LLC - Newburgh 800 Corporate Boulevard Newburgh NY 12550	TIER 2
----------	--------	-----	---------------	------------	---	--------

Facility ID:	6110616	Zip:	12550
County:	Orange	Latitude:	41.51124771289279
State:	NY	Longitude:	-74.08410064285277

Online Report

CAS No:	68334305	EHS:	
Company Name:	Mondelez Global LLC	Solid:	F
Chemical Name:	Diesel fuel	Liquid:	T
Filing Year:	2017(Tier2)	Gas:	F
CAS No:	7439921	EHS:	T
Company Name:	Mondelez Global LLC	Solid:	T
Chemical Name:	Lead acid battery	Liquid:	F
Filing Year:	2017(Tier2)	Gas:	F

<u>3</u>	1 of 1	SE	0.07 / 386.25	403.72 / -38	MAPLE LEAF OFFICE BLDG 114 17K NEWBURGH NY	NY SPILLS
----------	--------	----	---------------	--------------	---	-----------

Spill No:	9904441	Spill Date:	1999-07-15 08:00:00
Site ID:	98935	Received Date:	1999-07-15 09:31:00
DER Facility ID:	87977	CAC Date:	
CID:	388	Insp Date:	
Program Type:	ER	Close Date:	2001-11-05 00:00:00
SWIS Code:	3646	Create Date:	1999-07-15 00:00:00
Contributing Factor:	Equipment Failure	Update Date:	2001-11-05 00:00:00
Water Body:		DEC Region:	3
Source:	Unknown	Lead DEC:	BONDS
Class:	B3	Reported by:	Responsible Party
Meets Std:	False	Referred to:	
Penalty:	False	County:	Orange
REM Phase:	0	After Hours:	False
UST Trust:	False		

Caller Remark:

"CALLER REPORTS POSSIBLY THE UNDERGROUND TANK LEAKING OR POSSIBLY A LINE, THEY WILL BE DIGGING IT UP LATER THIS AFTERNOON."

Map Key	Number of Records	Direction	Distance (mi/ft)	Elev/Diff (ft)	Site	DB
---------	-------------------	-----------	------------------	----------------	------	----

DEC Remark:

""

Material Information

OP Unit ID:	1078872	Med Air:	False
OU:	01	Med Ind Air:	False
Material ID:	304322	Med GW:	False
Material Code:	0001A	Med SW:	False
Material Name:	#2 fuel oil	Med DW:	False
CAS No:		Med Sewer:	False
Material Family:	Petroleum	Med Surf:	False
Quantity:	.00	Med Subway:	False
Units:	G	Med Utility:	False
Recovered:	.00	Oxygenate:	
Med Soil:	True		

Spiller Information

Spiller Name:	CALLER	Spiller Zip:	
Spiller Company:	BUTTERHILL DEVELOPMENT	Spiller Country:	001
Spiller Address:	32 SWEETBRIAR LANE	Contact Name:	CALLER
Spiller City:	STAMFORD	Contact Phone:	(914) 567-9068
Spiller State:	CT	Contact Ext:	
Latitude:	41.500009360		
Longitude:	-74.010319180		

4	1 of 6	SE	0.08 / 438.35	400.16 / -42	STEWART AIR BASE 1 MILITIA WY NEWBURGH NY	NY SPILLS
----------	---------------	-----------	----------------------	---------------------	--	------------------

Spill No:	0200092	Spill Date:	2002-04-03 12:40:00
Site ID:	130500	Received Date:	2002-04-03 13:20:00
DER Facility ID:	112447	CAC Date:	
CID:	211	Insp Date:	
Program Type:	ER	Close Date:	2002-04-03 00:00:00
SWIS Code:	3646	Create Date:	2002-04-03 00:00:00
Contributing Factor:	Equipment Failure	Update Date:	2002-08-01 00:00:00
Water Body:		DEC Region:	3
Source:	Commercial Vehicle	Lead DEC:	UNASSIGNED
Class:	C4	Reported by:	Responsible Party
Meets Std:	True	Referred to:	
Penalty:	False	County:	Orange
REM Phase:	0	After Hours:	False
UST Trust:	False		

Caller Remark:

"leak occurred during fuel transfer for c-130 - spill cleaned up"

DEC Remark:

"Prior to Sept, 2004 data translation this spill Lead_DEC Field was "

Material Information

OP Unit ID:	853528	Med Air:	False
OU:	01	Med Ind Air:	False
Material ID:	525088	Med GW:	False
Material Code:	0011	Med SW:	False
Material Name:	jet fuel	Med DW:	False

Map Key	Number of Records	Direction	Distance (mi/ft)	Elev/Diff (ft)	Site	DB
---------	-------------------	-----------	------------------	----------------	------	----

CAS No:					Med Sewer:	False
Material Family:	Petroleum				Med Surf:	False
Quantity:	30.00				Med Subway:	False
Units:	G				Med Utility:	False
Recovered:	30.00				Oxygenate:	
Med Soil:	True					

Spiller Information

Spiller Name:	MONA JOHNSON	Spiller Zip:	
Spiller Company:	STEWART AIR BASE	Spiller Country:	001
Spiller Address:	1 MILITIA WY	Contact Name:	MONA JOHNSON
Spiller City:	NEWBURGH	Contact Phone:	(845) 563-2366
Spiller State:	ZZ	Contact Ext:	
Latitude:	41.506985170		
Longitude:	-74.081388830		

<u>4</u>	2 of 6	SE	0.08 / 438.35	400.16 / -42	STEWART AIR BASE 1 MILITIA WY NEWBURGH NY	NY SPILLS
----------	--------	----	---------------	--------------	---	-----------

Spill No:	9710600	Spill Date:	1997-12-16 15:23:00
Site ID:	69731	Received Date:	1997-12-16 16:14:00
DER Facility ID:	66276	CAC Date:	
CID:	211	Insp Date:	
Program Type:	ER	Close Date:	1998-01-10 00:00:00
SWIS Code:	3646	Create Date:	1997-12-16 00:00:00
Contributing Factor:	Equipment Failure	Update Date:	2005-11-08 14:16:56.590000000
Water Body:		DEC Region:	3
Source:	Commercial Vehicle	Lead DEC:	JYMCCART
Class:	C4	Reported by:	Responsible Party
Meets Std:	False	Referred to:	
Penalty:	False	County:	Orange
REM Phase:	0	After Hours:	False
UST Trust:	False		

Caller Remark:

"REMOVED FUEL CONTROLLER FROM ENGINE OF PLANE - PLANE WAS POWER WAS TURNED ON AND PT VALVE OPEN CAUSING SPILL - SPILL CLEANED UP"

DEC Remark:

"Prior to Sept, 2004 data translation this spill Lead_DEC Field was MCCARTHY "

Material Information

OP Unit ID:	1056961	Med Air:	False
OU:	01	Med Ind Air:	False
Material ID:	328891	Med GW:	False
Material Code:	0011	Med SW:	False
Material Name:	jet fuel	Med DW:	False
CAS No:		Med Sewer:	False
Material Family:	Petroleum	Med Surf:	False
Quantity:	10.00	Med Subway:	False
Units:	G	Med Utility:	False
Recovered:	10.00	Oxygenate:	
Med Soil:	True		

Spiller Information

Spiller Name:	LT COL ZICHA	Spiller Zip:	
Spiller Company:	STEWART AIR BASE USMC	Spiller Country:	001
Spiller Address:	1 MILITIA WY	Contact Name:	LT COL ZICHA

Map Key	Number of Records	Direction	Distance (mi/ft)	Elev/Diff (ft)	Site	DB
Spiller City: NEWBURGH				Contact Phone: (914) 563-2366		
Spiller State: NY				Contact Ext:		
Latitude: 41.506985170						
Longitude: -74.081388830						

4	3 of 6	SE	0.08 / 438.35	400.16 / -42	STEWART AIR BASE 1 MALITIA WAY NEWBURGH NY	NY SPILLS
-------------------	--------	----	---------------	--------------	--	-----------

Spill No:	9602070	Spill Date:	1996-05-11 09:01:00
Site ID:	322929	Received Date:	1996-05-13 10:04:00
DER Facility ID:	260139	CAC Date:	
CID:	322	Insp Date:	
Program Type:	ER	Close Date:	1996-05-13 00:00:00
SWIS Code:	3600	Create Date:	1996-05-13 00:00:00
Contributing Factor:	Other	Update Date:	1996-05-30 00:00:00
Water Body:		DEC Region:	3
Source:	Institutional, Educational, Gov., Other	Lead DEC:	JYMCCART
Class:	B4	Reported by:	Responsible Party
Meets Std:	True	Referred to:	
Penalty:	False	County:	Orange
REM Phase:	0	After Hours:	False
UST Trust:	False		

Caller Remark:

"due to heat expansion in tank - fuel overflowed out and on to ground - aprox 250 gal recoverd - rest spilled on concrete and absorbed w/pads for disposal "

DEC Remark:

"Prior to Sept, 2004 data translation this spill Lead_DEC Field was MCCARTHY "

Material Information

OP Unit ID:	1029589	Med Air:	False
OU:	01	Med Ind Air:	False
Material ID:	566849	Med GW:	False
Material Code:	0011	Med SW:	False
Material Name:	jet fuel	Med DW:	False
CAS No:		Med Sewer:	False
Material Family:	Petroleum	Med Surf:	False
Quantity:	300.00	Med Subway:	False
Units:	G	Med Utility:	False
Recovered:	250.00	Oxygenate:	
Med Soil:	True		

Spiller Information

Spiller Name:	LT ZICHA	Spiller Zip:	
Spiller Company:	STEWART AIR BASE AIR GUAR	Spiller Country:	001
Spiller Address:	1 MALITIA WAY	Contact Name:	LT ZICHA
Spiller City:	NEWBURG	Contact Phone:	(914) 563-2366
Spiller State:	ZZ	Contact Ext:	
Latitude:	41.506985170		
Longitude:	-74.081388830		

4	4 of 6	SE	0.08 / 438.35	400.16 / -42	STEWART AIR BASE 1 MILITIA WY NEWBURGH NY	NY SPILLS
-------------------	--------	----	---------------	--------------	---	-----------

Spill No:	9710598	Spill Date:	1997-12-16 14:00:00
Site ID:	130501	Received Date:	1997-12-16 16:07:00
DER Facility ID:	112447	CAC Date:	

Map Key	Number of Records	Direction	Distance (mi/ft)	Elev/Diff (ft)	Site	DB
CID:	211				Insp Date:	
Program Type:	ER				Close Date:	1997-12-17 00:00:00
SWIS Code:	3646				Create Date:	1997-12-16 00:00:00
Contributing Factor:	Equipment Failure				Update Date:	1998-01-23 00:00:00
Water Body:					DEC Region:	3
Source:	Institutional, Educational, Gov., Other				Lead DEC:	JYMCCART
Class:	B4				Reported by:	Responsible Party
Meets Std:	True				Referred to:	
Penalty:	False				County:	Orange
REM Phase:	0				After Hours:	False
UST Trust:	False					

Caller Remark:

"BROKEN FITTING ON FUEL SUPPLY LINE TO BOILER - CLEAN UP COMPLETE - SPILL WAS ON FLOOR IN MECHANICAL ROOM THER IS A DRAIN IN FLOOR - SOME PRODUCT DID ENTER IT BUT WAS CAPTURED BY SEPERATOR SYSTEM"

DEC Remark:

"Prior to Sept, 2004 data translation this spill Lead_DEC Field was MCCARTHY 12/17/97 CLEAN UP IS COMPLETE; "

Material Information

OP Unit ID:	1056957	Med Air:	False
OU:	01	Med Ind Air:	False
Material ID:	328889	Med GW:	False
Material Code:	0001A	Med SW:	False
Material Name:	#2 fuel oil	Med DW:	False
CAS No:		Med Sewer:	False
Material Family:	Petroleum	Med Surf:	False
Quantity:	125.00	Med Subway:	False
Units:	G	Med Utility:	False
Recovered:	120.00	Oxygenate:	
Med Soil:	True		

Spiller Information

Spiller Name:	LT COL ZICHA	Spiller Zip:	
Spiller Company:	STEWART AIR BASE	Spiller Country:	001
Spiller Address:	1 MILITIA WY	Contact Name:	LT COL ZICHA
Spiller City:	NEWBURGH	Contact Phone:	(914) 563-2366
Spiller State:	NY	Contact Ext:	
Latitude:	41.506985170		
Longitude:	-74.081388830		

<u>4</u>	5 of 6	SE	0.08 / 438.35	400.16 / -42	VEHICLE MAINT. 105TH AIRL 1 MALITIA WAY NEWBURGH NY	NY SPILLS
----------	--------	----	---------------	--------------	---	-----------

Spill No:	0312566	Spill Date:	2004-02-11 14:51:00
Site ID:	322928	Received Date:	2004-02-11 15:22:00
DER Facility ID:	260139	CAC Date:	
CID:	406	Insp Date:	
Program Type:	ER	Close Date:	2004-02-11 00:00:00
SWIS Code:	3600	Create Date:	2004-02-11 00:00:00
Contributing Factor:	Human Error	Update Date:	2004-03-05 00:00:00
Water Body:		DEC Region:	3
Source:	Unknown	Lead DEC:	rxamato
Class:	C4	Reported by:	Responsible Party
Meets Std:	True	Referred to:	
Penalty:	False	County:	Orange
REM Phase:	0	After Hours:	False
UST Trust:	False		

Caller Remark:

Map Key	Number of Records	Direction	Distance (mi/ft)	Elev/Diff (ft)	Site	DB
---------	-------------------	-----------	------------------	----------------	------	----

"WAS FUEL jp8 FOR C5 AIRCRAFT hose was layed down and fuel poured out and went into trenches designed for catching spills. Was in the vehicle maintance bay. Has been soaked up at this time"

DEC Remark:

"Prior to Sept, 2004 data translation this spill Lead_DEC Field was SMITH 02/11/2004 CLEANED UP. NFA"

Material Information

OP Unit ID:	879957	Med Air:	False
OU:	01	Med Ind Air:	False
Material ID:	497769	Med GW:	False
Material Code:	0011	Med SW:	False
Material Name:	jet fuel	Med DW:	False
CAS No:		Med Sewer:	False
Material Family:	Petroleum	Med Surf:	False
Quantity:	7.00	Med Subway:	False
Units:	G	Med Utility:	False
Recovered:	.00	Oxygenate:	
Med Soil:	True		

Spiller Information

Spiller Name:	MONA JOHNSON	Spiller Zip:	12550
Spiller Company:	VEHICLE MAINT. 105TH AIRL	Spiller Country:	001
Spiller Address:	1 MALITIA WAY	Contact Name:	MONA JOHNSON
Spiller City:	NEWBURG	Contact Phone:	(845) 563-2366
Spiller State:	NY	Contact Ext:	
Latitude:	41.506985170		
Longitude:	-74.081388830		

<u>4</u>	6 of 6	SE	0.08 / 438.35	400.16 / -42	NY AIR NATIONAL GUARD 105TH ONE MILITIA WAY NEWBURGH NY 12550	GEN MANIFEST
----------	--------	----	---------------	--------------	---	--------------

RCRA ID:	NYP981183333	Mailing State:	NY
District Name:	NY AIR NATIONAL GUARD 105TH	Mailing Zip:	12550
Contact Name:	DENNIS ZICHA	Mailing Zip Extension:	
Business Phone No:	9145632366	Mailing Country:	USA
Mailing Street 1:	ONE MILITIA WAY	Location Zip Ext:	
Mailing Street 2:		Location Country:	USA
Mailing City:	NEWBURGH	Location County:	ORANGE

Manifest Information

Waste Code(s):

D001: IGNITABLE WASTE (Waste Code Description from EPA Hazardous Waste Identification)

Waste Amounts By Year:

1998: 134 Pounds; 72 Pounds

<u>5</u>	1 of 1	N	0.10 / 511.68	449.32 / 8	CNS GROCERY WHOLESALERS 1800 CORPORATE BLVD NEWBURGH NY	NY SPILLS
----------	--------	---	---------------	------------	---	-----------

Spill No:	9814864	Spill Date:	1999-03-15 08:00:00
Site ID:	229099	Received Date:	1999-03-15 10:50:00
DER Facility ID:	188895	CAC Date:	
CID:	384	Insp Date:	
Program Type:	ER	Close Date:	1999-03-15 00:00:00

Map Key	Number of Records	Direction	Distance (mi/ft)	Elev/Diff (ft)	Site	DB
SWIS Code:	3646				Create Date:	1999-03-15 00:00:00
Contributing Factor:	Equipment Failure				Update Date:	1999-03-16 00:00:00
Water Body:					DEC Region:	3
Source:	Commercial Vehicle				Lead DEC:	dxtraver
Class:	C3				Reported by:	Citizen
Meets Std:	True				Referred to:	
Penalty:	False				County:	Orange
REM Phase:	0				After Hours:	False
UST Trust:	False					

Caller Remark:

"cross over line on truck ruptured causing diesel to spill into a sewer drain that empties into a series of 3 ponds. caller does not believe the company is going to clean the spill up. he believes they are going to try and cover it up."

DEC Remark:

"Prior to Sept, 2004 data translation this spill Lead_DEC Field was TRAVER 3/15/99 ECO L. BELLO WILL RESPOND."

Material Information

OP Unit ID:	1075883	Med Air:	False
OU:	01	Med Ind Air:	False
Material ID:	311534	Med GW:	False
Material Code:	0008	Med SW:	False
Material Name:	diesel	Med DW:	False
CAS No:		Med Sewer:	True
Material Family:	Petroleum	Med Surf:	False
Quantity:	50.00	Med Subway:	False
Units:	G	Med Utility:	False
Recovered:	.00	Oxygenate:	
Med Soil:	False		

Spiller Information

Spiller Name:		Spiller Zip:	
Spiller Company:	WEBSTER TRUCKING	Spiller Country:	001
Spiller Address:	1800 CORPORATE BLVD	Contact Name:	
Spiller City:	NEWBURGH	Contact Phone:	
Spiller State:	NY	Contact Ext:	
Latitude:	41.512343010		
Longitude:	-74.083458130		

<u>6</u>	1 of 13	NNW	0.10 / 545.01	443.13 / 1	C&S WHOLESALE GROCERS, INC. 1500 CORPORATE BOULEVARD NEWBURGH NY 12550	AST
Site ID:	412540	Expiry:	2021/12/14			
Site Status:	Active	County:	Orange			
Program No:	3-602040	UTM X:	576399.22968			
Program Type Code:	PBS	UTM Y:	4595997.50331			
Program Type Desc:	Petroleum Bulk Storage Program					
Site Type:	Other					

Tank Information

Prog No:	3-602040	UDC Ind:	0
Tank ID:	228074	Red Tag Start Date:	
Tank No:	3	Red Tag End Date:	
Tank Status:	1	Tank Last Test:	
Tank Status Desc:	In Service	Tank Next Test Due:	
Tank Type:	01	Test Method:	-
Tank Type Desc:	Steel/Carbon Steel/Iron	Line Last Test Due:	

Map Key	Number of Records	Direction	Distance (mi/ft)	Elev/Diff (ft)	Site	DB
Install Date:	1992-08-21 00:00:00				Next Line Test Due:	
Close Date:					Line Test Method:	-
Tk Out of Serv Dt:					Class A Operator:	
Capacity (Gal):	50				Class B Operator:	
Registered:	True				Modified by:	BHYUKOWE
Tank Model:					Last Modified:	2017-04-14 14:30:47.863000000
Pipe Model:						
Tank Location:	2					
Tank Location Desc:	Aboveground-contact w/ impervious barrier					
Category:	2					
Category Desc:	Category 2 means a tank which was installed from December 27, 1986 through October 11, 2015					
Subpart:	4					
Subpart Desc:	Subpart 4 contains requirements for ASTs (aboveground storage tanks).					
Tank Owner Name:						
Tank Owner Address:						

Material Information

Material Name: diesel
Percent: 100.00

Equipment Information

Equipment: F00
Code Name: None
Type: Pipe External Protection

Equipment: C01
Code Name: Aboveground
Type: Pipe Location

Equipment: J03
Code Name: Gravity
Type: Dispenser

Equipment: K01
Code Name: Catch Basin
Type: Spill Prevention

Equipment: I04
Code Name: Product Level Gauge (A/G)
Type: Overfill

Equipment: E00
Code Name: None
Type: Piping Secondary Containment

Equipment: B01
Code Name: Painted/Asphalt Coating
Type: Tank External Protection

Equipment: L00
Code Name: None
Type: Piping Leak Detection

Equipment: H06
Code Name: Impervious Barrier/Concrete Pad (A/G)
Type: Tank Leak Detection

Equipment: D02
Code Name: Galvanized Steel
Type: Pipe Type

Equipment: A00
Code Name: None
Type: Tank Internal Protection

Map Key	Number of Records	Direction	Distance (mi/ft)	Elev/Diff (ft)	Site	DB
---------	-------------------	-----------	------------------	----------------	------	----

Equipment: G01
Code Name: Diking (Aboveground)
Type: Tank Secondary Containment

Tank Information

Prog No:	3-602040	UDC Ind:	1
Tank ID:	235029	Red Tag Start Date:	
Tank No:	5	Red Tag End Date:	
Tank Status:	1	Tank Last Test:	
Tank Status Desc:	In Service	Tank Next Test Due:	
Tank Type:	01	Test Method:	NN
Tank Type Desc:	Steel/Carbon Steel/Iron	Line Last Test Due:	
Install Date:	2010-05-25 00:00:00	Next Line Test Due:	
Close Date:		Line Test Method:	
Tk Out of Serv Dt:		Class A Operator:	
Capacity (Gal):	250	Class B Operator:	
Registered:	True	Modified by:	BHYUKOWE
Tank Model:		Last Modified:	2017-04-14 14:30:47.863000000
Pipe Model:			
Tank Location:	3		
Tank Location Desc:	Aboveground on saddles, legs, stilts, rack or cradle		
Category:	2		
Category Desc:	Category 2 means a tank which was installed from December 27, 1986 through October 11, 2015		
Subpart:	4		
Subpart Desc:	Subpart 4 contains requirements for ASTs (aboveground storage tanks).		
Tank Owner Name:			
Tank Owner Address:			

Material Information

Material Name: waste oil/used oil
Percent: 100.00

Equipment Information

Equipment:	J00
Code Name:	None
Type:	Dispenser
Equipment:	F00
Code Name:	None
Type:	Pipe External Protection
Equipment:	D00
Code Name:	No Piping
Type:	Pipe Type
Equipment:	I00
Code Name:	None
Type:	Overfill
Equipment:	A00
Code Name:	None
Type:	Tank Internal Protection
Equipment:	B01
Code Name:	Painted/Asphalt Coating
Type:	Tank External Protection
Equipment:	E00
Code Name:	None
Type:	Piping Secondary Containment
Equipment:	H00

Code Name: None
Type: Tank Leak Detection

Equipment: C00
Code Name: No Piping
Type: Pipe Location

Equipment: G00
Code Name: None
Type: Tank Secondary Containment

Equipment: K00
Code Name: None
Type: Spill Prevention

Equipment: L00
Code Name: None
Type: Piping Leak Detection

Tank Information

Prog No:	3-602040	UDC Ind:	0
Tank ID:	247916	Red Tag Start Date:	
Tank No:	006	Red Tag End Date:	
Tank Status:	1	Tank Last Test:	
Tank Status Desc:	In Service	Tank Next Test Due:	
Tank Type:	01	Test Method:	NN
Tank Type Desc:	Steel/Carbon Steel/Iron	Line Last Test Due:	
Install Date:	2013-02-01 00:00:00	Next Line Test Due:	
Close Date:		Line Test Method:	
Tk Out of Serv Dt:		Class A Operator:	
Capacity (Gal):	1400	Class B Operator:	
Registered:	True	Modified by:	BHYUKOWE
Tank Model:		Last Modified:	2017-04-14 14:30:47.863000000
Pipe Model:			
Tank Location:	2		
Tank Location Desc:	Aboveground-contact w/ impervious barrier		
Category:	2		
Category Desc:	Category 2 means a tank which was installed from December 27, 1986 through October 11, 2015		
Subpart:	4		
Subpart Desc:	Subpart 4 contains requirements for ASTs (aboveground storage tanks).		
Tank Owner Name:			
Tank Owner Address:			

Material Information

Material Name: diesel
Percent: 100.00

Equipment Information

Equipment: A00
Code Name: None
Type: Tank Internal Protection

Equipment: C01
Code Name: Aboveground
Type: Pipe Location

Equipment: G09
Code Name: Modified Double-Walled (Aboveground)
Type: Tank Secondary Containment

Equipment: B01
Code Name: Painted/Asphalt Coating

Map Key	Number of Records	Direction	Distance (mi/ft)	Elev/Diff (ft)	Site	DB
Type:			Tank External Protection			
Equipment:			H01			
Code Name:			Interstitial - Electronic Monitoring			
Type:			Tank Leak Detection			
Equipment:			K00			
Code Name:			None			
Type:			Spill Prevention			
Equipment:			E06			
Code Name:			Remote Impounding Area			
Type:			Piping Secondary Containment			
Equipment:			J00			
Code Name:			None			
Type:			Dispenser			
Equipment:			L01			
Code Name:			Interstitial - Electronic Monitoring			
Type:			Piping Leak Detection			
Equipment:			F01			
Code Name:			Painted/Asphalt Coating			
Type:			Pipe External Protection			
Equipment:			I02			
Code Name:			High Level Alarm			
Type:			Overfill			
Equipment:			D01			
Code Name:			Steel/Carbon Steel/Iron			
Type:			Pipe Type			

Tank Information

Prog No:	3-602040	UDC Ind:	1
Tank ID:	228072	Red Tag Start Date:	
Tank No:	1	Red Tag End Date:	
Tank Status:	3	Tank Last Test:	
Tank Status Desc:	Closed - Removed	Tank Next Test Due:	
Tank Type:	01	Test Method:	NN
Tank Type Desc:	Steel/Carbon Steel/Iron	Line Last Test Due:	
Install Date:		Next Line Test Due:	
Close Date:	2009-05-15 00:00:00	Line Test Method:	
Tk Out of Serv Dt:		Class A Operator:	
Capacity (Gal):	1500	Class B Operator:	
Registered:	True	Modified by:	BHYUKOWE
Tank Model:		Last Modified:	2017-04-14 14:30:47.863000000
Pipe Model:			
Tank Location:	3		
Tank Location Desc:	Aboveground on saddles, legs, stilts, rack or cradle		
Category:	1		
Category Desc:	Category 1 means a tank which was installed before December 27, 1986		
Subpart:			
Subpart Desc:			
Tank Owner Name:			
Tank Owner Address:			

Material Information

Material Name:	diesel
Percent:	100.00

Equipment Information

Map Key	Number of Records	Direction	Distance (mi/ft)	Elev/Diff (ft)	Site	DB
Equipment:		E00				
Code Name:		None				
Type:		Piping Secondary Containment				
Equipment:		L00				
Code Name:		None				
Type:		Piping Leak Detection				
Equipment:		D11				
Code Name:		Flexible Piping				
Type:		Pipe Type				
Equipment:		C01				
Code Name:		Aboveground				
Type:		Pipe Location				
Equipment:		B01				
Code Name:		Painted/Asphalt Coating				
Type:		Tank External Protection				
Equipment:		I04				
Code Name:		Product Level Gauge (A/G)				
Type:		Overfill				
Equipment:		G01				
Code Name:		Diking (Aboveground)				
Type:		Tank Secondary Containment				
Equipment:		J01				
Code Name:		Pressurized Dispenser				
Type:		Dispenser				
Equipment:		K99				
Code Name:		Other				
Type:		Spill Prevention				
Equipment:		F00				
Code Name:		None				
Type:		Pipe External Protection				
Equipment:		H06				
Code Name:		Impervious Barrier/Concrete Pad (A/G)				
Type:		Tank Leak Detection				
Equipment:		A00				
Code Name:		None				
Type:		Tank Internal Protection				

Tank Information

Prog No:	3-602040	UDC Ind:	0
Tank ID:	228075	Red Tag Start Date:	
Tank No:	4	Red Tag End Date:	
Tank Status:	1	Tank Last Test:	
Tank Status Desc:	In Service	Tank Next Test Due:	
Tank Type:	01	Test Method:	-
Tank Type Desc:	Steel/Carbon Steel/Iron	Line Last Test Due:	
Install Date:	1992-08-21 00:00:00	Next Line Test Due:	
Close Date:		Line Test Method:	-
Tk Out of Serv Dt:		Class A Operator:	
Capacity (Gal):	38	Class B Operator:	
Registered:	True	Modified by:	BHYUKOWE
Tank Model:		Last Modified:	2017-04-14 14:30:47.863000000
Pipe Model:			
Tank Location:	3		
Tank Location Desc:	Aboveground on saddles, legs, stilts, rack or cradle		
Category:	2		

<i>Map Key</i>	<i>Number of Records</i>	<i>Direction</i>	<i>Distance (mi/ft)</i>	<i>Elev/Diff (ft)</i>	<i>Site</i>	<i>DB</i>
----------------	--------------------------	------------------	-------------------------	-----------------------	-------------	-----------

Category Desc: Category 2 means a tank which was installed from December 27, 1986 through October 11, 2015
Subpart: 4
Subpart Desc: Subpart 4 contains requirements for ASTs (aboveground storage tanks).
Tank Owner Name:
Tank Owner Address:

Material Information

Material Name: diesel
Percent: 100.00

Equipment Information

Equipment: B01
Code Name: Painted/Asphalt Coating
Type: Tank External Protection

Equipment: D00
Code Name: No Piping
Type: Pipe Type

Equipment: J00
Code Name: None
Type: Dispenser

Equipment: G01
Code Name: Diking (Aboveground)
Type: Tank Secondary Containment

Equipment: K00
Code Name: None
Type: Spill Prevention

Equipment: E00
Code Name: None
Type: Piping Secondary Containment

Equipment: C00
Code Name: No Piping
Type: Pipe Location

Equipment: F00
Code Name: None
Type: Pipe External Protection

Equipment: A00
Code Name: None
Type: Tank Internal Protection

Equipment: I00
Code Name: None
Type: Overfill

Equipment: H06
Code Name: Impervious Barrier/Concrete Pad (A/G)
Type: Tank Leak Detection

Equipment: L00
Code Name: None
Type: Piping Leak Detection

Tank Information

Prog No: 3-602040 **UDC Ind:** 1
Tank ID: 228073 **Red Tag Start Date:**

Map Key	Number of Records	Direction	Distance (mi/ft)	Elev/Diff (ft)	Site	DB
Tank No:	2				Red Tag End Date:	
Tank Status:	3				Tank Last Test:	
Tank Status Desc:	Closed - Removed				Tank Next Test Due:	
Tank Type:	01				Test Method:	NN
Tank Type Desc:	Steel/Carbon Steel/Iron				Line Last Test Due:	
Install Date:					Next Line Test Due:	
Close Date:	2009-05-15 00:00:00				Line Test Method:	
Tk Out of Serv Dt:					Class A Operator:	
Capacity (Gal):	1000				Class B Operator:	
Registered:	True				Modified by:	BHYUKOWE
Tank Model:					Last Modified:	2017-04-14 14:30:47.863000000
Pipe Model:						
Tank Location:	3					
Tank Location Desc:	Aboveground on saddles, legs, stilts, rack or cradle					
Category:	1					
Category Desc:	Category 1 means a tank which was installed before December 27, 1986					
Subpart:						
Subpart Desc:						
Tank Owner Name:						
Tank Owner Address:						

Material Information

Material Name: diesel
Percent: 100.00

Equipment Information

Equipment: E00
Code Name: None
Type: Piping Secondary Containment

Equipment: G01
Code Name: Diking (Aboveground)
Type: Tank Secondary Containment

Equipment: C01
Code Name: Aboveground
Type: Pipe Location

Equipment: I04
Code Name: Product Level Gauge (A/G)
Type: Overfill

Equipment: B01
Code Name: Painted/Asphalt Coating
Type: Tank External Protection

Equipment: H06
Code Name: Impervious Barrier/Concrete Pad (A/G)
Type: Tank Leak Detection

Equipment: L00
Code Name: None
Type: Piping Leak Detection

Equipment: K99
Code Name: Other
Type: Spill Prevention

Equipment: J01
Code Name: Pressurized Dispenser
Type: Dispenser

Equipment: F00
Code Name: None
Type: Pipe External Protection

<i>Map Key</i>	<i>Number of Records</i>	<i>Direction</i>	<i>Distance (mi/ft)</i>	<i>Elev/Diff (ft)</i>	<i>Site</i>	<i>DB</i>
Equipment:		D11				
Code Name:		Flexible Piping				
Type:		Pipe Type				
Equipment:		A00				
Code Name:		None				
Type:		Tank Internal Protection				
<u>Affiliation Information</u>						
Affiliation Type:		07				
Affiliation Name:		Mail Contact				
Affiliation Sub Type:		NNN				
Company:		C&S WHOLESALE GROCERS, INC.				
Contact Title:						
Contact Name:		WARREN W. WILHOIT				
Address1:		208 BILO BLVD.				
Address2:						
City:		GREENVILLE				
State:		SC				
Zip Code:		29607				
Country Code:		001				
Phone:		(864) 284-4019				
Phone Ext:						
Email:		WWILHOIT@CSWG.COM				
Fax:						
Affiliation Type:		04				
Affiliation Name:		Facility Operator				
Affiliation Sub Type:		NNN				
Company:		C&S WHOLESALE GROCERS, INC.				
Contact Title:						
Contact Name:		STEVE STORMS				
Address1:						
Address2:						
City:						
State:		NN				
Zip Code:						
Country Code:		001				
Phone:		(860) 729-6573				
Phone Ext:						
Email:						
Fax:						
Affiliation Type:		01				
Affiliation Name:		Facility Owner				
Affiliation Sub Type:		E				
Company:		NEWBURGH LOGISTICS LLC				
Contact Title:		DIR. ENV. & OSHA COMPLIANCE				
Contact Name:		WARREN W. WILHOIT				
Address1:		1500 CORPORATE BLVD.				
Address2:						
City:		NEWBURGH				
State:		NY				
Zip Code:		12550				
Country Code:		001				
Phone:		(860) 204-6011				
Phone Ext:						
Email:						
Fax:						
Affiliation Type:		11				
Affiliation Name:		Emergency Contact				
Affiliation Sub Type:		NNN				
Company:		NEWBURGH LOGISTICS LLC				
Contact Title:						
Contact Name:		WARREN WILHOIT				

Map Key	Number of Records	Direction	Distance (mi/ft)	Elev/Diff (ft)	Site	DB
Address1: Address2: City: State: NN Zip Code: Country Code: 999 Phone: (864) 284-4019 Phone Ext: Email: Fax:						

<u>6</u>	2 of 13	NNW	0.10 / 545.01	443.13 / 1	CORPORATE COMPLEX 1500 CORPORATE BLVD. NEWBURGH NY	NY SPILLS
----------	---------	-----	---------------	------------	--	-----------

Spill No:	0310753	Spill Date:	2003-12-18 09:50:00
Site ID:	143605	Received Date:	2003-12-18 09:50:00
DER Facility ID:	122475	CAC Date:	
CID:	444	Insp Date:	
Program Type:	ER	Close Date:	2003-12-18 00:00:00
SWIS Code:	3646	Create Date:	2003-12-18 00:00:00
Contributing Factor:	Equipment Failure	Update Date:	2004-07-07 00:00:00
Water Body:		DEC Region:	3
Source:	Commercial/Industrial	Lead DEC:	UNASSIGNED
Class:	C3	Reported by:	Other
Meets Std:	True	Referred to:	
Penalty:	False	County:	Orange
REM Phase:	0	After Hours:	False
UST Trust:	False		

Caller Remark:

"YARD HORSE FUEL LINE BROKE, FUEL SPILLED ON GRASS AND SNOW. USING SPEEDI DRY TO CLEAN UP AT THIS TIME, STEVE FINN WILL BE RESPONDING TO SCENE. "

DEC Remark:

"Prior to Sept, 2004 data translation this spill Lead_DEC Field was DISPATCH 12/18/2003 EPS DOING CLEANUP."

Material Information

OP Unit ID:	875849	Med Air:	False
OU:	01	Med Ind Air:	False
Material ID:	499600	Med GW:	False
Material Code:	0008	Med SW:	False
Material Name:	diesel	Med DW:	False
CAS No:		Med Sewer:	False
Material Family:	Petroleum	Med Surf:	False
Quantity:	30.00	Med Subway:	False
Units:	G	Med Utility:	False
Recovered:	.00	Oxygenate:	
Med Soil:	True		

Spiller Information

Spiller Name:	BILL CROWLEY	Spiller Zip:	001
Spiller Company:	WEBSTER TRUCKING	Spiller Country:	STEVEN FINN
Spiller Address:	1500 CORPORATE BLVD.	Contact Name:	(845) 267-4828
Spiller City:	NEWBURGH	Contact Phone:	
Spiller State:	NY	Contact Ext:	
Latitude:	41.511955030		
Longitude:	-74.084506160		

Map Key	Number of Records	Direction	Distance (mi/ft)	Elev/Diff (ft)	Site	DB
<u>6</u>	3 of 13	NNW	0.10 / 545.01	443.13 / 1	ACROSS FROM CALDOR DIST. 1500 CORPORATE BLVD. NEWBURGH NY	NY SPILLS

Spill No:	9402012	Spill Date:	1994-05-11 10:45:00
Site ID:	143606	Received Date:	1994-05-11 11:14:00
DER Facility ID:	122475	CAC Date:	1994-05-18 00:00:00
CID:		Insp Date:	
Program Type:	ER	Close Date:	1994-05-18 00:00:00
SWIS Code:	3646	Create Date:	1994-05-18 00:00:00
Contributing Factor:	Equipment Failure	Update Date:	1994-05-18 00:00:00
Water Body:		DEC Region:	3
Source:	Commercial Vehicle	Lead DEC:	DVWEHRFR
Class:	C3	Reported by:	Affected Persons
Meets Std:	False	Referred to:	
Penalty:	False	County:	Orange
REM Phase:	0	After Hours:	False
UST Trust:	False		

Caller Remark:

"FUEL LINE RUPTURED WHILE PARKING IN YARD SPILL ON SOIL TRUCK TO BE REPAIRED BY BOB'S FLEET (714) 236-3132 HIRED IRA CONKLIN TO CLEAN UP SEE SPILL # 9402019"

DEC Remark:

"Prior to Sept, 2004 data translation this spill Lead_DEC Field was WEHRFRITZ "

Material Information

OP Unit ID:	995696	Med Air:	False
OU:	01	Med Ind Air:	False
Material ID:	385752	Med GW:	False
Material Code:	0008	Med SW:	False
Material Name:	diesel	Med DW:	False
CAS No:		Med Sewer:	False
Material Family:	Petroleum	Med Surf:	False
Quantity:	.00	Med Subway:	False
Units:		Med Utility:	False
Recovered:	.00	Oxygenate:	
Med Soil:	True		

Spiller Information

Spiller Name:		Spiller Zip:	
Spiller Company:	AMERICAN MOTOR FREIGHTS	Spiller Country:	001
Spiller Address:		Contact Name:	
Spiller City:	JERSEY CITY	Contact Phone:	
Spiller State:	NJ	Contact Ext:	
Latitude:	41.511955030		
Longitude:	-74.084506160		

<u>6</u>	4 of 13	NNW	0.10 / 545.01	443.13 / 1	PARKING LOT 1500 CORPORATE BLVD. NEWBURGH NY	NY SPILLS
----------	---------	-----	---------------	------------	--	-----------

Spill No:	0409393	Spill Date:	2004-11-13 14:22:00
Site ID:	334118	Received Date:	2004-11-13 16:52:00
DER Facility ID:	122475	CAC Date:	
CID:	71	Insp Date:	
Program Type:	ER	Close Date:	2004-11-13 00:00:00
SWIS Code:	3646	Create Date:	2004-11-19 14:42:00
Contributing Factor:	Equipment Failure	Update Date:	2004-12-27 10:13:17.467000000
Water Body:		DEC Region:	3
Source:	Tank Truck	Lead DEC:	JYMCCART

Map Key	Number of Records	Direction	Distance (mi/ft)	Elev/Diff (ft)	Site	DB
---------	-------------------	-----------	------------------	----------------	------	----

Class:	C4	Reported by:	Responsible Party
Meets Std:	True	Referred to:	
Penalty:	False	County:	Orange
REM Phase:	0	After Hours:	True
UST Trust:	False		

Caller Remark:

"FUEL TANK ON REFRIGERATOR TRAILER SPLIT, CLEAN UP IS PENDING:"

DEC Remark:

"Ken Klesco of Webster Trucking states that cleanup was completed by Fleetwash Environmental from Parsippany, NJ (973) 417-5072."

Spiller Information

Spiller Name:	KEN KLESO	Spiller Zip:	
Spiller Company:	PARKING LOT	Spiller Country:	001
Spiller Address:	1500 CORPORATE BLVD.	Contact Name:	KEN KLESO
Spiller City:	NEWBURGH	Contact Phone:	(888) 811-9186
Spiller State:	NY	Contact Ext:	
Latitude:	41.511957000		
Longitude:	-74.084505000		

6	5 of 13	NNW	0.10 / 545.01	443.13 / 1	C&S GROCERS 1500 CORRPOR BLVD NEWBURGH NY	NY SPILLS
-------------------	---------	-----	---------------	------------	---	-----------

Spill No:	1411831	Spill Date:	2015-03-18 16:15:00
Site ID:	505632	Received Date:	2015-03-18 16:34:00
DER Facility ID:	460445	CAC Date:	
CID:		Insp Date:	
Program Type:	ER	Close Date:	2015-07-17 00:00:00
SWIS Code:	3646	Create Date:	2015-03-18 16:37:00
Contributing Factor:	Unknown	Update Date:	2015-07-17 15:46:17.883000000
Water Body:	BANK OF RETENSION PO	DEC Region:	3
Source:	Commercial/Industrial	Lead DEC:	DXTRAVER
Class:	C4	Reported by:	Other
Meets Std:	False	Referred to:	
Penalty:	False	County:	Orange
REM Phase:	0	After Hours:	True
UST Trust:	False		

Caller Remark:

"clean up is pending clean up crew"

DEC Remark:

"3-18-15 Spoke to Warren. He says about 2 gallons of diesel spilled to soil along side of their retention pond. He has put a call into his broker, who is responsible for hiring a contractor. I requested an update to the duty desk when he knows who has been hired. jc 3/19/15 Warren called back, EP&S on site excavating impacted soils...mm 3/20/15- EP&S confirms they are cleaning up. DT 7/1/15- Spoke to Jennifer at EP&S. She will forward cleanup info via email to DEC. DT 7/6/15- Returned call to Rick Doroso of EP&S. He will contact his client and then forward cleanup report. DT Received cleanup report from EP&S. Some 9 tons of impacted soils excavated and disposed. Postex soil samples were below cleanup guidance values. NFA DT"

Material Information

OP Unit ID:	1254938	Med Air:	False
OU:	01	Med Ind Air:	False
Material ID:	2257622	Med GW:	False
Material Code:	0008	Med SW:	False
Material Name:	diesel	Med DW:	False
CAS No:		Med Sewer:	False
Material Family:	Petroleum	Med Surf:	False
Quantity:	2.00	Med Subway:	False

Map Key	Number of Records	Direction	Distance (mi/ft)	Elev/Diff (ft)	Site	DB
Units:	G				Med Utility:	False
Recovered:					Oxygenate:	
Med Soil:	True					
<u>Spiller Information</u>						
Spiller Name:	WARREN WILHOIT				Spiller Zip:	
Spiller Company:	UNKNOWN				Spiller Country:	999
Spiller Address:	1500 CORRPOR BLVD				Contact Name:	WARREN WILHOIT
Spiller City:	NEWBURGH				Contact Phone:	(860) 204-6011
Spiller State:	NY				Contact Ext:	
Latitude:						
Longitude:						

<u>6</u>	6 of 13	NNW	0.10 / 545.01	443.13 / 1	C&S WHOLESALE GROCERS INC 1500 CORPORATE BLVD NEWBURGH NY 12550	RCRA SQG
----------	---------	------------	----------------------	-------------------	--	-----------------

EPA Handler ID: NY0000929315
Gen Status Universe: Small Quantity Generator
Contact Name: LEIF KERR
Contact Address: 1500 , CORPORATE BLVD , , NEWBURGH , NY, 12550 , US
Contact Phone No and Ext: 860-373-8084
Contact Email: LKERR@CSWG.COM
Contact Country: US
County Name: ORANGE
EPA Region: 02
Land Type: Private
Receive Date: 20161019
Location Latitude: 41.50896
Location Longitude: -74.086983

Violation/Evaluation Summary

Note: VIOLATION or UNDETERMINED: There are VIOLATION or UNDETERMINED details or records associated with this facility (EPA ID) in the Compliance Monitoring and Enforcement table dated Jun, 2021.

Violation Details

Found Violation: Yes
Citation:
Violation Short Description: Generators - Manifest
Violation Type: 262.B
Violation Determined Date: 20160728
Scheduled Compliance Date:
Return to Compliance: Documented
Actual Return to Compl: 20160812
Violation Responsible Agency: State

Enforcement Details

Enforcement Type: 120
Enforcement Type Description: WRITTEN INFORMAL
Enforcement Action Date: 20160815
Enf Disposition Status:
Disposition Status Date:
Enforcement Lead Agency: State
Proposed Penalty Amount:
Final Amount:
Paid Amount:

Violation Details

Found Violation: Yes
Citation:
Violation Short Description: Generators - Pre-transport
Violation Type: 262.C
Violation Determined Date: 20160728
Scheduled Compliance Date:
Return to Compliance: Documented
Actual Return to Compl: 20160804
Violation Responsible Agency: State

Enforcement Details

Enforcement Type: 120
Enforcement Type Description: WRITTEN INFORMAL
Enforcement Action Date: 20160815
Enf Disposition Status:
Disposition Status Date:
Enforcement Lead Agency: State
Proposed Penalty Amount:
Final Amount:
Paid Amount:

Violation Details

Found Violation: Yes
Citation:
Violation Short Description: TSD IS-Preparedness and Prevention
Violation Type: 265.C
Violation Determined Date: 20160728
Scheduled Compliance Date:
Return to Compliance: Documented
Actual Return to Compl: 20160804
Violation Responsible Agency: State

Enforcement Details

Enforcement Type: 120
Enforcement Type Description: WRITTEN INFORMAL
Enforcement Action Date: 20160815
Enf Disposition Status:
Disposition Status Date:
Enforcement Lead Agency: State
Proposed Penalty Amount:
Final Amount:
Paid Amount:

Violation Details

Found Violation: Yes
Citation:
Violation Short Description: State Statute or Regulation
Violation Type: XXS
Violation Determined Date: 20160728
Scheduled Compliance Date:
Return to Compliance: Documented
Actual Return to Compl: 20160804
Violation Responsible Agency: State

Enforcement Details

Enforcement Type: 120
Enforcement Type Description: WRITTEN INFORMAL

Map Key	Number of Records	Direction	Distance (mi/ft)	Elev/Diff (ft)	Site	DB
----------------	--------------------------	------------------	-------------------------	-----------------------	-------------	-----------

Enforcement Action Date: 20160815
Enf Disposition Status:
Disposition Status Date:
Enforcement Lead Agency: State
Proposed Penalty Amount:
Final Amount:
Paid Amount:

Evaluation Details

Evaluation Start Date: 20160728
Evaluation Type Description: COMPLIANCE EVALUATION INSPECTION ON-SITE
Violation Short Description: TSD IS-Preparedness and Prevention
Return to Compliance Date: 20160804
Evaluation Agency: State

Evaluation Start Date: 20160728
Evaluation Type Description: COMPLIANCE EVALUATION INSPECTION ON-SITE
Violation Short Description: State Statute or Regulation
Return to Compliance Date: 20160804
Evaluation Agency: State

Evaluation Start Date: 20160728
Evaluation Type Description: COMPLIANCE EVALUATION INSPECTION ON-SITE
Violation Short Description: Generators - Pre-transport
Return to Compliance Date: 20160804
Evaluation Agency: State

Evaluation Start Date: 20160728
Evaluation Type Description: COMPLIANCE EVALUATION INSPECTION ON-SITE
Violation Short Description: Generators - Manifest
Return to Compliance Date: 20160812
Evaluation Agency: State

Handler Summary

Importer Activity: No
Mixed Waste Generator: No
Transporter Activity: No
Transfer Facility: No
Onsite Burner Exemption: No
Furnace Exemption: No
Underground Injection Activity: No
Commercial TSD: No
Used Oil Transporter: No
Used Oil Transfer Facility: No
Used Oil Processor: No
Used Oil Refiner: No
Used Oil Burner: No
Used Oil Market Burner: No
Used Oil Spec Marketer: No

Hazardous Waste Handler Details

Sequence No: 1
Receive Date: 19941114
Handler Name: CALDOR INC
Federal Waste Generator Code: 3
Generator Code Description: Very Small Quantity Generator
Source Type: Notification

Waste Code Details

Hazardous Waste Code: D001

Map Key	Number of Records	Direction	Distance (mi/ft)	Elev/Diff (ft)	Site	DB
----------------	--------------------------	------------------	-------------------------	-----------------------	-------------	-----------

Waste Code Description:

Hazardous Waste Handler Details

Sequence No: 1
Receive Date: 20060101
Handler Name: CALDOR INC
Federal Waste Generator Code: N
Generator Code Description: Not a Generator, Verified
Source Type: Implementer

Hazardous Waste Handler Details

Sequence No: 2
Receive Date: 20070101
Handler Name: CALDOR INC
Federal Waste Generator Code: N
Generator Code Description: Not a Generator, Verified
Source Type: Implementer

Hazardous Waste Handler Details

Sequence No: 2
Receive Date: 20150403
Handler Name: NEWBURGH LOGISTICS LLC
Federal Waste Generator Code: 3
Generator Code Description: Very Small Quantity Generator
Source Type: Notification

Waste Code Details

Hazardous Waste Code: D001
Waste Code Description:

Hazardous Waste Code: D005
Waste Code Description:

Hazardous Waste Code: D009
Waste Code Description:

Hazardous Waste Code: D035
Waste Code Description:

Hazardous Waste Code: D039
Waste Code Description:

Hazardous Waste Code: F002
Waste Code Description:

Hazardous Waste Code: F003
Waste Code Description:

Hazardous Waste Code: F005
Waste Code Description:

Hazardous Waste Handler Details

Sequence No: 3
Receive Date: 20150811
Handler Name: NEWBURGH LOGISTICS LLC
Federal Waste Generator Code: 2
Generator Code Description: Small Quantity Generator
Source Type: Notification

Map Key	Number of Records	Direction	Distance (mi/ft)	Elev/Diff (ft)	Site	DB
----------------	--------------------------	------------------	-------------------------	-----------------------	-------------	-----------

Waste Code Details

Hazardous Waste Code: D001
Waste Code Description:

Hazardous Waste Code: D005
Waste Code Description:

Hazardous Waste Code: D009
Waste Code Description:

Hazardous Waste Code: D035
Waste Code Description:

Hazardous Waste Code: D039
Waste Code Description:

Hazardous Waste Code: F002
Waste Code Description:

Hazardous Waste Code: F003
Waste Code Description:

Hazardous Waste Code: F005
Waste Code Description:

Hazardous Waste Handler Details

Sequence No: 4
Receive Date: 20161019
Handler Name: C&S WHOLESALE GROCERS INC
Federal Waste Generator Code: 2
Generator Code Description: Small Quantity Generator
Source Type: Notification

Waste Code Details

Hazardous Waste Code: D001
Waste Code Description:

Hazardous Waste Code: D005
Waste Code Description:

Hazardous Waste Code: D009
Waste Code Description:

Hazardous Waste Code: D035
Waste Code Description:

Hazardous Waste Code: D039
Waste Code Description:

Hazardous Waste Code: F002
Waste Code Description:

Hazardous Waste Code: F003
Waste Code Description:

Hazardous Waste Code: F005
Waste Code Description:

Owner/Operator Details

Map Key	Number of Records	Direction	Distance (mi/ft)	Elev/Diff (ft)	Site	DB
Owner/Operator Ind:	Current Operator				Street No:	
Type:	Private				Street 1:	20 GLOVER AVE
Name:	CALDOR INC				Street 2:	
Date Became Current:					City:	NORWALK
Date Ended Current:					State:	CT
Phone:	203-849-6551				Country:	US
Source Type:	Implementer				Zip Code:	06850
Owner/Operator Ind:	Current Owner				Street No:	
Type:	Private				Street 1:	20 GLOVER AVE
Name:	CALDOR INC				Street 2:	
Date Became Current:					City:	NORWALK
Date Ended Current:					State:	CT
Phone:	203-849-6551				Country:	
Source Type:	Notification				Zip Code:	06850
Owner/Operator Ind:	Current Operator				Street No:	
Type:	Private				Street 1:	
Name:	C&S WHOLESALE GROCERS INC				Street 2:	
Date Became Current:	19971001				City:	
Date Ended Current:					State:	
Phone:					Country:	US
Source Type:	Notification				Zip Code:	
Owner/Operator Ind:	Current Owner				Street No:	
Type:	Private				Street 1:	20 GLOVER AVE
Name:	CALDOR INC				Street 2:	
Date Became Current:					City:	NORWALK
Date Ended Current:					State:	CT
Phone:	203-849-6551				Country:	US
Source Type:	Implementer				Zip Code:	06850
Owner/Operator Ind:	Current Owner				Street No:	NATIONAL
Type:	Private				Street 1:	REALTY & DEVELOPMENT CORP
Name:	NORTHEAST BUSINESS CENTER ASSOCIATES 50				Street 2:	3 MANHATTENVILLE RD
Date Became Current:	19890630				City:	PURCHASE
Date Ended Current:					State:	NY
Phone:	914-694-4444				Country:	US
Source Type:	Notification				Zip Code:	10577

Historical Handler Details

Receive Dt: 20150811
Generator Code Description: Small Quantity Generator
Handler Name: NEWBURGH LOGISTICS LLC

Receive Dt: 20150403
Generator Code Description: Very Small Quantity Generator
Handler Name: NEWBURGH LOGISTICS LLC

Receive Dt: 20070101
Generator Code Description: Not a Generator, Verified
Handler Name: CALDOR INC

Receive Dt: 20060101
Generator Code Description: Not a Generator, Verified
Handler Name: CALDOR INC

Receive Dt: 19941114
Generator Code Description: Very Small Quantity Generator
Handler Name: CALDOR INC

6 **7 of 13** **NNW** **0.10 / 545.01** **443.13 / 1** **STORM DRAIN
1500 CORP DRIVE
NEWBURGH NY** **NY SPILLS**

Map Key	Number of Records	Direction	Distance (mi/ft)	Elev/Diff (ft)	Site	DB
Spill No:	1700129				Spill Date:	2017-04-04 10:53:00
Site ID:	544728				Received Date:	2017-04-05 10:52:00
DER Facility ID:	498400				CAC Date:	
CID:					Insp Date:	
Program Type:	ER				Close Date:	2017-06-06 00:00:00
SWIS Code:	3646				Create Date:	2017-04-05 10:54:00
Contributing Factor:	Equipment Failure				Update Date:	2017-06-06 13:53:39.917000000
Water Body:					DEC Region:	3
Source:	Commercial Vehicle				Lead DEC:	MXTIPPLE
Class:	B4				Reported by:	Responsible Party
Meets Std:	False				Referred to:	
Penalty:	False				County:	Orange
REM Phase:	0				After Hours:	False
UST Trust:	False					

Caller Remark:

"line broke clean up is pending"

DEC Remark:

"4/5/17 Spoke to caller. One of their tractors had a hydraulic line failure resulting in hydraulic fluid being spilled to ground and flowing into a storm drain. The drain has been isolated, cleanup crew is on the way to the site. Cleanup to be done by Envirowaste Oil. Confirmed with Envirowaste that they are on the way to the site to do the cleanup. ga 4/5/17 The hydraulic fluid released into storm drains which fed a small retention pond. Boom placed at both inlet and outlet of pond. Envirowaste arrived on site with surface cleanup materials, additional boom and a vac truck to skim the sheen from the pond. Dutchess Environmental called to clean impacted manholes and associated piping that discharges into the pond. Primary cleanup to be completed today, sheen on lake to be boomed with clean boom/pads as necessary. Report to follow. mt 6/6/17 Documentation received, reviewed, NFA. mt"

Material Information

OP Unit ID:	1293273	Med Air:	False
OU:	01	Med Ind Air:	False
Material ID:	2299196	Med GW:	False
Material Code:	0010	Med SW:	False
Material Name:	hydraulic oil	Med DW:	False
CAS No:		Med Sewer:	False
Material Family:	Petroleum	Med Surf:	False
Quantity:	4.00	Med Subway:	False
Units:	G	Med Utility:	False
Recovered:		Oxygenate:	
Med Soil:	False		

Spiller Information

Spiller Name:	Stephen Storms	Spiller Zip:	18020
Spiller Company:	C&S	Spiller Country:	999
Spiller Address:	125 N Commerce Way	Contact Name:	WARREN WILHOIT
Spiller City:	www.cswg.com	Contact Phone:	(860) 204-6011
Spiller State:	PA	Contact Ext:	
Latitude:			
Longitude:			

6 **8 of 13** **NNW** **0.10 / 545.01** **443.13 / 1** **ROADWAY 1500 CORP. BLVD NEWBURGH NY** **NY SPILLS**

Spill No:	1708763	Spill Date:	2017-12-19 09:41:00
Site ID:	565184	Received Date:	2017-12-19 10:19:00
DER Facility ID:	518701	CAC Date:	
CID:		Insp Date:	
Program Type:	ER	Close Date:	2019-01-03 00:00:00
SWIS Code:	3646	Create Date:	2017-12-19 10:22:00
Contributing Factor:	Traffic Accident	Update Date:	2019-01-03 13:57:14.360000000
Water Body:	RETENSION POND	DEC Region:	3
Source:	Commercial Vehicle	Lead DEC:	MXTIPPLE

Map Key	Number of Records	Direction	Distance (mi/ft)	Elev/Diff (ft)	Site	DB
Class:	C4				Reported by: Other	
Meets Std:	False				Referred to:	
Penalty:	False				County: Orange	
REM Phase:	0				After Hours: False	
UST Trust:	False					

Caller Remark:

"multiple units on site/haz mat has been notified"

DEC Remark:

"Spoke to Paul Witkowski at C&S, 603-903-2211, on scene. There was fire that took 2 tractor trailers and 2 cars. Up to 200 gallons of diesel was lost into a retention pond on site. The pond was boomed off and speedi-dri was put down. EnviroClean is doing the clean up, they have a vac truck to remove diesel from pond....mm 1/5/17 EnviroClean dis not do cleanup. site visit to be conducted. mt. 1/3/19 NFA. mt"

Material Information

OP Unit ID:	1313117	Med Air:	False
OU:	01	Med Ind Air:	False
Material ID:	2320494	Med GW:	False
Material Code:	0008	Med SW:	True
Material Name:	diesel	Med DW:	False
CAS No:		Med Sewer:	False
Material Family:	Petroleum	Med Surf:	False
Quantity:	220.00	Med Subway:	False
Units:	G	Med Utility:	False
Recovered:		Oxygenate:	
Med Soil:	False		

Spiller Information

Spiller Name:		Spiller Zip:	
Spiller Company:	N/A	Spiller Country:	999
Spiller Address:		Contact Name:	ORANGE CTY FIRE CONTROL
Spiller City:		Contact Phone:	
Spiller State:	NY	Contact Ext:	
Latitude:			
Longitude:			

<u>6</u>	9 of 13	NNW	0.10 / 545.01	443.13 / 1	COMMERCIAL CS GROCERY 1500 CORPORATE BLVD NEWBURGH NY	NY SPILLS
----------	---------	-----	---------------	------------	---	-----------

Spill No:	1710325	Spill Date:	2018-02-15 09:12:00
Site ID:	566845	Received Date:	2018-02-15 09:49:00
DER Facility ID:	520237	CAC Date:	
CID:		Insp Date:	
Program Type:	ER	Close Date:	2019-01-17 00:00:00
SWIS Code:	3611	Create Date:	2018-02-15 09:51:00
Contributing Factor:	Unknown	Update Date:	2019-01-17 11:15:45.680000000
Water Body:		DEC Region:	3
Source:	Commercial Vehicle	Lead DEC:	BTRANSOM
Class:	B3	Reported by:	Other
Meets Std:	True	Referred to:	
Penalty:	False	County:	Orange
REM Phase:	0	After Hours:	False
UST Trust:	False		

Caller Remark:

"loss to storm drain that leads to retention pond. FD on scene"

DEC Remark:

"2/15/18 Tractor trailer backing in to the dock was clipped by another backing in / pulling out, ruptured saddle tank. Unsure exactly how much diesel was

Map Key	Number of Records	Direction	Distance (mi/ft)	Elev/Diff (ft)	Site	DB
---------	-------------------	-----------	------------------	----------------	------	----

lost to asphalt parking lot and storm drain. Storm drain leads to catch pond. Haz Mat was notified, will not be arriving on scene – it was decided they were not needed. Winona Lake FD dammed the storm drain to prevent further entrance, dammed by the saddle tank, and plugged the tank. Enviro Clean was to be called in for cleanup. Enviro Clean was not notified by RP. DEC calling out American Petroleum. B. Ransom to scene. FD on scene – David Kramer 845-527-0340 Maintenance Manager for C & S – Paul Witkowski – 603-903-2211 ga 2/15/18 American Petroleum is here, I'm assessing the site with Mike Carr. 106 gallons were pumped from the saddle tank, so about 70 gallons spilled to the pavement and then a storm drain. The storm water pond is over full with water and ice so I believe the fuel is still in the storm drain, but we can't see the outfall because it is submerged. BR 2/15/18 American Petroleum is cleaning up the spill, and the fire dept. had diked off the storm drain earlier with boom and speedy dry, so there's only a thin layer of Petroleum in the catch basin. C&S Wholesale has agreed to contract American Petroleum to finish the clean up and they have the trucking co. information for their own cost recovery purposes. BR 2/15/18 This spill has been cleaned up to the extent possible. American will leave boom in the storm drain to absorb any sheen left on the water and return tomorrow. BR 02/23/18 American Petroleum will return to site on 02-27-18. BTR 12-27-18 Requested disposal documentation from APECCO. BTR 01-17-18 Clean up activities have been completed at the site. APECCO has no further work to complete. NFA. BTR "

Material Information

OP Unit ID:	1314762	Med Air:	False
OU:	01	Med Ind Air:	False
Material ID:	2322449	Med GW:	False
Material Code:	0008	Med SW:	False
Material Name:	diesel	Med DW:	False
CAS No:		Med Sewer:	True
Material Family:	Petroleum	Med Surf:	False
Quantity:	100.00	Med Subway:	False
Units:	G	Med Utility:	False
Recovered:		Oxygenate:	
Med Soil:	True		

Spiller Information

Spiller Name:	DISP 367	Spiller Zip:	
Spiller Company:	TRUCK	Spiller Country:	999
Spiller Address:	1500 CORPORATE BLVD	Contact Name:	DISP 367
Spiller City:	NEWBURGH	Contact Phone:	845-615-0892
Spiller State:	NY	Contact Ext:	
Latitude:			
Longitude:			

<u>6</u>	10 of 13	NNW	0.10 / 545.01	443.13 / 1	Newburgh 1500 Corporate Boulevard Newburgh NY 12550	TIER 2
----------	----------	-----	---------------	------------	---	--------

Facility ID:	6075761	Zip:	12550
County:	Orange	Latitude:	41.5119214
State:	NY	Longitude:	-74.0844279

Online Report

CAS No:	68334305	EHS:	
Company Name:	C&S Wholesale Grocers, Inc.	Solid:	F
Chemical Name:	Diesel Fuel	Liquid:	T
Filing Year:	2017(Tier2)	Gas:	F
CAS No:	7439921	EHS:	
Company Name:	C&S Wholesale Grocers, Inc.	Solid:	T
Chemical Name:	LEAD	Liquid:	F
Filing Year:	2017(Tier2)	Gas:	F
CAS No:	7664939	EHS:	T
Company Name:	C&S Wholesale Grocers, Inc.	Solid:	F
Chemical Name:	SULFURIC ACID (AQUEOUS)	Liquid:	T
Filing Year:	2017(Tier2)	Gas:	F

Map Key	Number of Records	Direction	Distance (mi/ft)	Elev/Diff (ft)	Site	DB
<u>6</u>	11 of 13	NNW	0.10 / 545.01	443.13 / 1	C & S WHOLESALE GROCERS INC #12 1500 CORPORATE BLVD NEWBURGH NY 12550	GEN MANIFEST

RCRA ID:	NY0000929315	Mailing State:	NY
District Name:	C & S WHOLESALE GROCERS INC #12	Mailing Zip:	12550
Contact Name:	C & S WHOLESALE GROCERS INC #12	Mailing Zip Extension:	
Business Phone No:	2039808146	Mailing Country:	USA
Mailing Street 1:	1500 CORPORATE BLVD	Location Zip Ext:	
Mailing Street 2:		Location Country:	USA
Mailing City:	NEWBURGH	Location County:	ORANGE

Manifest Information

Waste Code(s):

D001: IGNITABLE WASTE (Waste Code Description from EPA Hazardous Waste Identification)
D035: METHYL ETHYL KETONE (Waste Code Description from EPA Hazardous Waste Identification)
D039: TETRACHLOROETHYLENE (Waste Code Description from EPA Hazardous Waste Identification)
D040: TRICHLOROETHYLENE (Waste Code Description from EPA Hazardous Waste Identification)

Waste Amounts By Year:

2014: 150 Pounds

Manifest Information

Waste Code(s):

D002: CORROSIVE WASTE (Waste Code Description from EPA Hazardous Waste Identification)

Waste Amounts By Year:

2014: 53 Pounds
2015: 55 Pounds; 111 Pounds; 79 Pounds; 77 Pounds; 99 Pounds; 277 Pounds; 151 Pounds; 31 Pounds; 133 Pounds; 61 Pounds; 50 Pounds; 90 Pounds; 107 Pounds; 122 Pounds; 6 Pounds; 16 Pounds; 313 Pounds; 114 Pounds; 31 Pounds; 88 Pounds; 87 Pounds; 116 Pounds
2016: 16 Pounds; 17 Pounds; 85 Pounds; 23 Pounds; 82 Pounds; 55 Pounds; 130 Pounds; 10 Pounds; 87 Pounds; 11 Pounds; 8 Pounds; 70 Pounds; 91 Pounds; 58 Pounds; 147 Pounds; 26 Pounds; 36 Pounds; 11 Pounds; 48 Pounds; 25 Pounds; 78 Pounds; 74 Pounds; 114 Pounds; 76 Pounds; 37 Pounds; 21 Pounds; 69 Pounds; 34 Pounds; 206 Pounds
2017: 89 Pounds; 56 Pounds; 127 Pounds; 36 Pounds; 38 Pounds; 48 Pounds; 13 Pounds; 22 Pounds; 19 Pounds; 55 Pounds; 21 Pounds; 34 Pounds; 117 Pounds; 989 Pounds; 21 Pounds; 43 Pounds; 23 Pounds; 167 Pounds; 134 Pounds; 65 Pounds; 64 Pounds; 35 Pounds; 57 Pounds; 159 Pounds; 65 Pounds; 34 Pounds; 32 Pounds; 73 Pounds
2018: 34 Pounds; 39 Pounds; 60 Pounds; 55 Pounds; 97 Pounds; 71 Pounds; 23 Pounds; 48 Pounds; 30 Pounds; 36 Pounds; 45 Pounds; 74 Pounds; 13 Pounds; 15 Pounds; 14 Pounds; 79 Pounds; 125 Pounds; 8 Pounds; 13 Pounds; 59 Pounds; 32 Pounds; 130 Pounds; 42 Pounds; 47 Pounds; 149 Pounds; 138 Pounds; 100 Pounds; 34 Pounds; 56 Pounds

Manifest Information

Waste Code(s):

D001: IGNITABLE WASTE (Waste Code Description from EPA Hazardous Waste Identification)

Waste Amounts By Year:

1995: 300 Pounds
1996: 55 Gallons; 55 Gallons; 55 Gallons; 55 Gallons; 55 Gallons
2014: 75 Pounds
2015: 7 Pounds; 28 Pounds; 88 Pounds; 29 Pounds; 14 Pounds; 12 Pounds; 13 Pounds; 19 Pounds; 94 Pounds
2016: 30 Pounds; 15 Pounds; 9 Pounds; 13 Pounds; 12 Pounds; 22 Pounds; 30 Pounds; 22 Pounds; 18 Pounds; 32 Pounds; 8 Pounds; 4 Pounds; 13 Pounds; 15 Pounds; 21 Pounds; 19 Pounds; 4 Pounds; 11 Pounds; 13 Pounds; 88 Pounds
2017: 21 Pounds; 9 Pounds; 14 Pounds; 51 Pounds; 18 Pounds; 62 Pounds; 60 Pounds; 23 Pounds; 23 Pounds; 4 Pounds; 11 Pounds; 34 Pounds; 30 Pounds; 8 Pounds; 3 Pounds; 39 Pounds; 12 Pounds; 17 Pounds; 5 Pounds
2018: 6 Pounds; 25 Pounds; 24 Pounds; 42 Pounds; 55 Pounds; 21 Pounds; 20 Pounds; 8 Pounds; 20 Pounds; 66 Pounds; 4 Pounds; 108 Pounds; 21 Pounds; 9 Pounds; 17 Pounds

Map Key	Number of Records	Direction	Distance (mi/ft)	Elev/Diff (ft)	Site	DB
<u>6</u>	12 of 13	NNW	0.10 / 545.01	443.13 / 1	BUSINESS LOCATION 1500 CORPORATE BLVD NEWBURGH NY	NY SPILLS

Spill No:	2001144	Spill Date:	2020-05-20 13:45:00
Site ID:	605781	Received Date:	2020-05-20 15:32:00
DER Facility ID:	520237	CAC Date:	
CID:		Insp Date:	
Program Type:	ER	Close Date:	2020-05-20 00:00:00
SWIS Code:	3611	Create Date:	2020-05-20 15:35:00
Contributing Factor:	Other	Update Date:	2020-06-10 09:31:08.500000000
Water Body:		DEC Region:	3
Source:	Commercial Vehicle	Lead DEC:	MXLENNA
Class:	C4	Reported by:	Other
Meets Std:	False	Referred to:	
Penalty:	False	County:	Orange
REM Phase:	0	After Hours:	False
UST Trust:	False		

Caller Remark:

"hit road debris - clean up crew enr"

DEC Remark:

"5-20-20 Same spill as 2001137. Clean-up contractor called to insure the spill had been reported. The increased estimate is from a 3rd party source. Caller confirmed that the spill is to asphalt only.NFA. ML 5/20/20 NRC#1277726 jc "

Material Information

OP Unit ID:	1352933	Med Air:	False
OU:	01	Med Ind Air:	False
Material ID:	2363891	Med GW:	False
Material Code:	0008	Med SW:	False
Material Name:	diesel	Med DW:	False
CAS No:		Med Sewer:	False
Material Family:	Petroleum	Med Surf:	True
Quantity:	50.00	Med Subway:	False
Units:	G	Med Utility:	False
Recovered:		Oxygenate:	
Med Soil:	False		

Spiller Information

Spiller Name:	CHARLIE HAINES	Spiller Zip:	
Spiller Company:	WESTERN EXPRESS	Spiller Country:	999
Spiller Address:		Contact Name:	AMY HUFFMAN
Spiller City:		Contact Phone:	(812) 629-9696
Spiller State:	NY	Contact Ext:	
Latitude:			
Longitude:			

<u>6</u>	13 of 13	NNW	0.10 / 545.01	443.13 / 1	WESTERN EXPRESS TRUCKING 1500 CORPORATE BLVD NEWBURGH NY	NY SPILLS
----------	----------	-----	---------------	------------	--	-----------

Spill No:	2001137	Spill Date:	2020-05-20 13:34:00
Site ID:	605774	Received Date:	2020-05-20 13:43:00
DER Facility ID:	520237	CAC Date:	
CID:		Insp Date:	
Program Type:	ER	Close Date:	2020-05-20 00:00:00
SWIS Code:	3611	Create Date:	2020-05-20 13:45:00
Contributing Factor:	Unknown	Update Date:	2020-06-10 09:32:31.863000000

Map Key	Number of Records	Direction	Distance (mi/ft)	Elev/Diff (ft)	Site	DB
Water Body:				DEC Region:	3	
Source:	Commercial Vehicle			Lead DEC:	MXLENNNA	
Class:	C4			Reported by:	Other	
Meets Std:	False			Referred to:		
Penalty:	False			County:	Orange	
REM Phase:	0			After Hours:	False	
UST Trust:	False					

Caller Remark:

"spill in roadway and some soil, contained"

DEC Remark:

"5-20-20 Spoke to Fire Chief Tim Hager who is on site. The truck hit a object in the roadway and ruptured both saddle tanks. The truck pulled into C&S Wholesale Grocery on Corporate Blvd. FD using C&S Wholesale's Spill kit to contain the spill. FD estimated 10-15 gal of diesel spilled to asphalt. No impact to storm drains or waterways. Corporate Blvd is closed. Trucking company is Western Express from Nashville. Western Dispatcher (615-369-8298) was contacted by FD and stated they will mobilize a clean up contractor to remove spent speedy dry and sorbents. Spoke to Alex at Western Express who stated they are in the process of contacting their roadside breakdown crew to remove speedy dry for disposal. Instructed to call the Duty Desk with contractor information ASAP. ML Update: Perform Roadside assistance hired to remove clean up. Crew is 20mi from site and should be there within the hour. NFA. ML 5/20/20 NRC#1277726 jc 6/10/20 Received update from PES stating that they are waiting for disposal documents from the contractor and will submit to DEC asap. ML "

Material Information

OP Unit ID:	1352926	Med Air:	False
OU:	01	Med Ind Air:	False
Material ID:	2363884	Med GW:	False
Material Code:	0008	Med SW:	False
Material Name:	diesel	Med DW:	False
CAS No:		Med Sewer:	False
Material Family:	Petroleum	Med Surf:	False
Quantity:	30.00	Med Subway:	False
Units:	G	Med Utility:	False
Recovered:		Oxygenate:	
Med Soil:	True		

Spiller Information

Spiller Name:	WESTERN EXPRESS DISPATCH-ALEX	Spiller Zip:	
Spiller Company:	WESTERN EXPRESS	Spiller Country:	999
Spiller Address:		Contact Name:	DISP 305
Spiller City:	NASHBOLLE	Contact Phone:	6316492220
Spiller State:	NY	Contact Ext:	
Latitude:			
Longitude:			

7 1 of 1 N 0.12 / 447.94 / BUSINESS 2500 CORPORATE BOULEVARD NEWBURGH NY NY SPILLS
625.21 6

Spill No:	1304480	Spill Date:	2013-07-24 12:40:00
Site ID:	485005	Received Date:	2013-07-24 13:43:00
DER Facility ID:	440150	CAC Date:	
CID:		Insp Date:	
Program Type:	ER	Close Date:	2013-07-24 00:00:00
SWIS Code:	3646	Create Date:	2013-07-24 13:47:00
Contributing Factor:	Equipment Failure	Update Date:	2013-07-24 14:45:11.607000000
Water Body:		DEC Region:	3
Source:	Commercial/Industrial	Lead DEC:	MBMASTRO
Class:	C4	Reported by:	Other
Meets Std:	False	Referred to:	
Penalty:	False	County:	Orange
REM Phase:	0	After Hours:	False
UST Trust:	False		

Map Key	Number of Records	Direction	Distance (mi/ft)	Elev/Diff (ft)	Site	DB
---------	-------------------	-----------	------------------	----------------	------	----

Caller Remark:

"Contained to the asphalt. Cleanup is complete."

DEC Remark:

"Confirmed clean up with caller, nfa...mm"

Material Information

OP Unit ID:	1234679	Med Air:	False
OU:	01	Med Ind Air:	False
Material ID:	2233744	Med GW:	False
Material Code:	0008	Med SW:	False
Material Name:	diesel	Med DW:	False
CAS No:		Med Sewer:	False
Material Family:	Petroleum	Med Surf:	False
Quantity:	5.00	Med Subway:	False
Units:	G	Med Utility:	False
Recovered:		Oxygenate:	
Med Soil:	False		

Spiller Information

Spiller Name:	WARREN WILHOIT	Spiller Zip:	
Spiller Company:	C&S WHOLESALE GROCER	Spiller Country:	999
Spiller Address:	2500 CORPORATE BOULEVARD	Contact Name:	WARREN WILHOIT
Spiller City:	NEWBURGH	Contact Phone:	(860) 204-6011
Spiller State:	NY	Contact Ext:	
Latitude:			
Longitude:			

8	1 of 2	ESE	0.17 / 918.28	387.15 / -55	Newburgh Recycling Center Rt 17K & Orr Ave. Newburgh NY 0	SWF/LF
-------------------	--------	-----	---------------	--------------	---	--------

Active:	No	Owner Address:	P.O. Box 509; Rt 17M
Activity No:	[36M04]	Owner Addr2:	
Regltry Status:		Owner City:	Goshen
Auth No:		Owner State:	NY
Auth Issue Dt:		Owner ZIP:	10924
Expiration Date:		Owner Email:	
Operator Type:		Owner Phone:	
Operator Name:	Solid Waste Services	Contact Name:	
East Coord:		Contact Addr:	
North Coord:		Contact Addr2:	
Accuracy Code:		Contact City:	
County:	Orange	Contact State:	
Region:	3	Contact ZIP:	
Phone No:		Contact Email:	
Owner Name:	Orange County	Contact Phone:	
Owner Type:			
Date of Last Inspection:			
Waste Types:			
Activity Desc:	RHRF - registration		

8	2 of 2	ESE	0.17 / 918.28	387.15 / -55	Newburgh Recycling Center Rte 17 & Orr Route 17K & Orr Avenue Newburgh NY 12550	SWF/LF
-------------------	--------	-----	---------------	--------------	--	--------

Active:	No	Owner Address:	City Hall 83 Broadway
----------------	----	-----------------------	-----------------------

Map Key	Number of Records	Direction	Distance (mi/ft)	Elev/Diff (ft)	Site	DB
Activity No:	[36M04]				Owner Addr2:	
Reglry Status:	Registration				Owner City:	Newburgh
Auth No:	36M04				Owner State:	NY
Auth Issue Dt:	4/22/1994				Owner ZIP:	12550
Expiration Date:					Owner Email:	
Operator Type:					Owner Phone:	
Operator Name:					Contact Name:	Peter S. Hammond
East Coord:	576791				Contact Addr:	
North Coord:	4595418				Contact Addr2:	
Accuracy Code:					Contact City:	
County:	Orange				Contact State:	
Region:	3				Contact ZIP:	
Phone No:	9145645584				Contact Email:	
Owner Name:	City of Newburgh				Contact Phone:	8452912640
Owner Type:	Municipal					
Date of Last Inspection:						
Waste Types:	Source Separated Recyclables (Metal/Glass/Paper/Plastic);Metals (Aluminum);Metals (Ferrous);Metals (Non-Ferrous)					
Activity Desc:	RHRF - registration					

9 1 of 1 **NNE** 0.24 / 1,292.58 434.82 / -7 **FIRST VEHICLE SERVICES #4752** **1900 CORPORATE BLVD. NE,** **INDUSTRIAL PARK** **NEWBURGH NY 12550** **AST**

Site ID: 382608 **Expiry:** N/A
Site Status: Unregulated/Closed **County:** Orange
Program No: 3-601896 **UTM X:** 576686.74033
Program Type Code: PBS **UTM Y:** 4596259.71193
Program Type Desc: Petroleum Bulk Storage Program
Site Type: Trucking/Transportation/Fleet Operation

Tank Information

Prog No: 3-601896 **UDC Ind:** 1
Tank ID: 217595 **Red Tag Start Date:**
Tank No: 001 **Red Tag End Date:**
Tank Status: 3 **Tank Last Test:**
Tank Status Desc: Closed - Removed **Tank Next Test Due:**
Tank Type: 01 **Test Method:** NN
Tank Type Desc: Steel/Carbon Steel/Iron **Line Last Test Due:**
Install Date: 2000-07-01 00:00:00 **Next Line Test Due:**
Close Date: 2009-09-10 00:00:00 **Line Test Method:**
Tk Out of Serv Dt: **Class A Operator:**
Capacity (Gal): 230 **Class B Operator:**
Registered: True **Modified by:** BHYUKOWE
Tank Model: **Last Modified:** 2017-04-14 14:30:47.863000000
Pipe Model:
Tank Location: 3
Tank Location Desc: Aboveground on saddles, legs, stilts, rack or cradle
Category: 2
Category Desc: Category 2 means a tank which was installed from December 27, 1986 through October 11, 2015
Subpart:
Subpart Desc:
Tank Owner Name:
Tank Owner Address:

Material Information

Material Name: waste oil/used oil
Percent: 100.00

Equipment Information

<i>Map Key</i>	<i>Number of Records</i>	<i>Direction</i>	<i>Distance (mi/ft)</i>	<i>Elev/Diff (ft)</i>	<i>Site</i>	<i>DB</i>
<i>Equipment:</i> <i>Code Name:</i> <i>Type:</i>			I04 Product Level Gauge (A/G) Overfill			
<i>Equipment:</i> <i>Code Name:</i> <i>Type:</i>			H00 None Tank Leak Detection			
<i>Equipment:</i> <i>Code Name:</i> <i>Type:</i>			B01 Painted/Asphalt Coating Tank External Protection			
<i>Equipment:</i> <i>Code Name:</i> <i>Type:</i>			E00 None Piping Secondary Containment			
<i>Equipment:</i> <i>Code Name:</i> <i>Type:</i>			K00 None Spill Prevention			
<i>Equipment:</i> <i>Code Name:</i> <i>Type:</i>			D00 No Piping Pipe Type			
<i>Equipment:</i> <i>Code Name:</i> <i>Type:</i>			J00 None Dispenser			
<i>Equipment:</i> <i>Code Name:</i> <i>Type:</i>			G09 Modified Double-Walled (Aboveground) Tank Secondary Containment			
<i>Equipment:</i> <i>Code Name:</i> <i>Type:</i>			I01 Float Vent Valve Overfill			
<i>Equipment:</i> <i>Code Name:</i> <i>Type:</i>			A00 None Tank Internal Protection			
<i>Equipment:</i> <i>Code Name:</i> <i>Type:</i>			F00 None Pipe External Protection			
<i>Equipment:</i> <i>Code Name:</i> <i>Type:</i>			C00 No Piping Pipe Location			
<i>Equipment:</i> <i>Code Name:</i> <i>Type:</i>			L00 None Piping Leak Detection			

Affiliation Information

Affiliation Type: 01
Affiliation Name: Facility Owner
Affiliation Sub Type: E
Company: FIRST VEHICLE SERVICES #4752
Contact Title: ASSISTANT OFFICE MANAGER
Contact Name: RAY A. LUGO
Address1: 600 VINE STREET, SUITE 1400
Address2:
City: CINCINNATI
State: OH
Zip Code: 45202
Country Code: 001
Phone: (513) 241-2200
Phone Ext:

Map Key	Number of Records	Direction	Distance (mi/ft)	Elev/Diff (ft)	Site	DB
---------	-------------------	-----------	------------------	----------------	------	----

Email:
Fax:

Affiliation Type: 04
Affiliation Name: Facility Operator
Affiliation Sub Type: NNN
Company: FIRST VEHICLE SERVICES #4752
Contact Title:
Contact Name: FIRST VEHICLE SERVICES
Address1:
Address2:
City:
State: NN
Zip Code:
Country Code: 001
Phone: (845) 567-3289
Phone Ext:
Email:
Fax:

Affiliation Type: 11
Affiliation Name: Emergency Contact
Affiliation Sub Type: NNN
Company: FIRST VEHICLE SERVICES #4752
Contact Title:
Contact Name: JAMES RAMBADT
Address1:
Address2:
City:
State: NN
Zip Code:
Country Code: 001
Phone: (508) 400-1336
Phone Ext:
Email:
Fax:

Affiliation Type: 07
Affiliation Name: Mail Contact
Affiliation Sub Type: NNN
Company: STRATA ENVIRONMENTAL
Contact Title:
Contact Name: GREG JERNIGAN
Address1: 110 PERIMETER PARK, SUITE E
Address2:
City: KNOXVILLE
State: TN
Zip Code: 37922
Country Code: 001
Phone: (865) 539-2077
Phone Ext:
Email: NEUTSHALL@STRATAENV.COM
Fax:

10	1 of 4	SE	0.28 / 1,499.43	359.43 / -82	ON ROADWAY 9 ORR AVE NEWBURGH NY	LST
--------------------	--------	----	--------------------	-----------------	--	-----

Spill No:	0706135	Spill Date:	2007-08-30 10:00:00
Site ID:	386596	Rcvd Date:	2007-08-30 10:37:00
DER Facility ID:	335985	CAC Date:	
CID:	444	Insp Date:	
Program Type:	ER	Close Date:	2007-08-30 00:00:00
SWIS Code:	3646	Create Date:	2007-08-30 10:47:00
Contribute Factor:	Tank Failure	Update Date:	2007-08-31 10:43:16.217000000
Water Body:		DEC Region:	3
Source:	Commercial Vehicle	Lead DEC:	mbmastro
Class:	C4	Reported by:	Other

Map Key	Number of Records	Direction	Distance (mi/ft)	Elev/Diff (ft)	Site	DB
---------	-------------------	-----------	------------------	----------------	------	----

Meets Std:	True	Referred to:	
Penalty:	False	County:	Orange
REM Phase:	0	After Hours:	False
UST Trust:	False		

Caller Remark:

"BROKEN LINE ON EQUIPMENT AND IS ALL CLEANED UP"

Dec Remark:

"CONFIRMED CLEAN UP - NFA"

Material Information

OP Unit ID:	1143833	Med Air:	False
OU:	01	Med in Air:	False
Material ID:	2134100	Med GW:	False
Material Code:	0010	Med SW:	False
Material Name:	hydraulic oil	Med DW:	False
CAS No:		Med Sewer:	False
Material Family:	Petroleum	Med Surf:	False
Quantity:	8.00	Med Subway:	False
Units:	G	Med Utility:	False
Recovered:	8.00	Oxygenate:	
Med Soil:	True		

Spiller Information

Spiller Name:	BRIAN TITSWORTH	Spiller Zip:	
Spiller Company:	ON ROADWAY	Spiller Country:	001
Spiller Address:	9 ORR AVE	Contact Name:	BRIAN TITSWORTH
Spiller City:	NEWBURGH	Contact Phone:	(845) 742-6778
Spiller State:	NY	Contact Ext:	
Latitude:	41.499390480		
Longitude:	-74.071616099		

<u>10</u>	2 of 4	SE	0.28 / 1,499.43	359.43 / -82	Orange County Transfer Station #2 (Newburgh) NYS Rt 17K 9 Orr Road Newburgh NY 12550	SWF/LF
-----------	--------	----	--------------------	-----------------	---	--------

Active:	Yes	Owner Address:	PO Box 637
Activity No:	[36T01]	Owner Addr2:	
Regltry Status:	Permit	Owner City:	Goshen
Auth No:	3-3346-00069/00005	Owner State:	NY
Auth Issue Dt:	11/27/2018	Owner ZIP:	10924
Expiration Date:	11/26/2023	Owner Email:	
Operator Type:	County	Owner Phone:	8452912641
Operator Name:	Waste Management	Contact Name:	Peter Hammond
East Coord:	577332	Contact Addr:	
North Coord:	4594911	Contact Addr2:	
Accuracy Code:		Contact City:	
County:	Orange	Contact State:	NY
Region:	3	Contact ZIP:	
Phone No:	8453741901	Contact Email:	phammond@orangecountygov.com
Owner Name:	Orange County	Contact Phone:	8452912640
Owner Type:	County		
Date of Last Inspection:			
Waste Types:			
Activity Desc:	Transfer station - permit		

Map Key	Number of Records	Direction	Distance (mi/ft)	Elev/Diff (ft)	Site	DB
10	3 of 4	SE	0.28 / 1,499.43	359.43 / -82	Orange County Transfer Station #2 (Newburgh CDA) 9 Orr Avenue Newburgh NY 12550	SWF/LF

Active:	Yes	Owner Address:	PO Box 637
Activity No:	[36T09]	Owner Addr2:	
Regltry Status:	Permit	Owner City:	Goshen
Auth No:	3-3346-00069/00005	Owner State:	NY
Auth Issue Dt:	11/27/2018	Owner ZIP:	10924
Expiration Date:	11/26/2023	Owner Email:	
Operator Type:		Owner Phone:	8452912641
Operator Name:		Contact Name:	Peter Hammond
East Coord:	576765	Contact Addr:	County of Orange DPW
North Coord:	4595131	Contact Addr2:	P.O.Box 637
Accuracy Code:	1 - No accuracy stated	Contact City:	Goshen
County:	Orange	Contact State:	NY
Region:	3	Contact ZIP:	10924
Phone No:	8453741901	Contact Email:	phammond@orangecountygov.com
Owner Name:	Orange County	Contact Phone:	8453742640
Owner Type:	County		
Date of Last Inspection:			
Waste Types:	MSW (Residential/Institutional & Commercial);Single Stream;Magazines;Metals (Ferrous & Non-Ferrous);Waste Tires;Waste Oil (Other);Electronics;Commingled Paper & Containers;Construction & Demolition Debris		
Activity Desc:	Transfer station - permit		

10	4 of 4	SE	0.28 / 1,499.43	359.43 / -82	ORANGE COUNTY TRANSFER STATION #2 (NEWBURGH CDA) 9 ORR AVENUE NEWBURGH NY 12550	RECYCLING
--------------------	--------	----	-----------------	--------------	---	-----------

County: ORANGE

Details

Activ No:	[36M00]	Owner City:	
Activ Desc:	RHRF - EXEMPT (NON-VDF)	Owner State:	
Auth No:		Owner Zip:	
Active:	YES	Owner Email:	
Accur Code:		Owner Phone:	
Waste Type:		Contact Name:	
Reg Status:		Contact Addr:	
Issue Date:		Contact Addr2:	
Expire Date:		Contact City:	
Last Inspection:		Contact State:	
Region:	3	Contact Zip:	
Phone:	845-374-1901	Contact Email:	
Owner Name:	ORANGE COUNTY	Contact Phone:	
Owner Type:	COUNTY	Operator Name:	
Owner Addr:		Operator Type:	
Owner Addr2:			

11	1 of 3	S	0.33 / 1,753.76	440.87 / -1	STEWART AIR BASE 1 MILITIA WAY NEWBURGH NY	LST
--------------------	--------	---	-----------------	-------------	--	-----

Spill No:	0200594	Spill Date:	2002-04-16 16:00:00
Site ID:	186903	Rcvd Date:	2002-04-16 16:30:00
DER Facility ID:	279646	CAC Date:	
CID:	233	Insp Date:	
Program Type:	ER	Close Date:	2002-04-16 00:00:00
SWIS Code:	3600	Create Date:	2002-04-16 00:00:00
Contribute Factor:	Tank Overfill	Update Date:	2002-08-01 00:00:00
Water Body:		DEC Region:	3
Source:	Vessel	Lead DEC:	UNASSIGNED

Map Key	Number of Records	Direction	Distance (mi/ft)	Elev/Diff (ft)	Site	DB
---------	-------------------	-----------	------------------	----------------	------	----

Class:	C4	Reported by:	Responsible Party
Meets Std:	True	Referred to:	
Penalty:	False	County:	Orange
REM Phase:	0	After Hours:	False
UST Trust:	False		

Caller Remark:

"AIRPLANE WAS FILLED WARM WEATHER CAUSED THE FUEL TO SWELL AND LEAK TO PAVEMENT ALL SPILL WAS SOAKED UP WITH PADS"

Dec Remark:

"Prior to Sept, 2004 data translation this spill Lead_DEC Field was "

Material Information

OP Unit ID:	854037	Med Air:	False
OU:	01	Med in Air:	False
Material ID:	522035	Med GW:	False
Material Code:	0011	Med SW:	False
Material Name:	jet fuel	Med DW:	False
CAS No:		Med Sewer:	False
Material Family:	Petroleum	Med Surf:	False
Quantity:	8.00	Med Subway:	False
Units:	G	Med Utility:	False
Recovered:	8.00	Oxygenate:	
Med Soil:	True		

Spiller Information

Spiller Name:	MONA JOHNSON	Spiller Zip:	
Spiller Company:	STEWART AIR BASE	Spiller Country:	001
Spiller Address:	1 MILITIA WY	Contact Name:	CALLER
Spiller City:	NEWBURGH	Contact Phone:	(845) 563-2366
Spiller State:	ZZ	Contact Ext:	
Latitude:	41.506985170		
Longitude:	-74.081388830		

11	2 of 3	S	0.33 / 1,753.76	440.87 / -1	NYANG STEWART ANG BASE 1 MILITIA WAY NEWBURGH NY	LST
--------------------	--------	---	-----------------	-------------	--	-----

Spill No:	9011417	Spill Date:	1991-01-29 19:00:00
Site ID:	186906	Rcvd Date:	1991-01-29 19:12:00
DER Facility ID:	279646	CAC Date:	1953-06-18 00:00:00
CID:		Insp Date:	
Program Type:	ER	Close Date:	1991-02-27 00:00:00
SWIS Code:	3600	Create Date:	1991-01-31 00:00:00
Contribute Factor:	Tank Test Failure	Update Date:	1993-02-22 00:00:00
Water Body:		DEC Region:	3
Source:	Institutional, Educational, Gov., Other	Lead DEC:	DUNN
Class:		Reported by:	Tank Tester
Meets Std:	True	Referred to:	
Penalty:	False	County:	Orange
REM Phase:	0	After Hours:	True
UST Trust:	False		

Caller Remark:

"WILL RETEST ASAP SPOKE WITH MAJOR ZICCA HE WILL CALL BACK WHEN THEY HAVE DECIDED WHAT TO DO CALLED BACK 13:30 THEY WILL E I R PETRO-TITE GROSS LEAK"

Dec Remark:

""

Map Key	Number of Records	Direction	Distance (mi/ft)	Elev/Diff (ft)	Site	DB
---------	-------------------	-----------	------------------	----------------	------	----

Material Information

OP Unit ID:	948419	Med Air:	False
OU:	01	Med in Air:	False
Material ID:	427963	Med GW:	True
Material Code:	0001A	Med SW:	False
Material Name:	#2 fuel oil	Med DW:	False
CAS No:		Med Sewer:	False
Material Family:	Petroleum	Med Surf:	False
Quantity:	.00	Med Subway:	False
Units:		Med Utility:	False
Recovered:	.00	Oxygenate:	
Med Soil:	False		

Spiller Information

Spiller Name:		Spiller Zip:	
Spiller Company:	SAME	Spiller Country:	001
Spiller Address:		Contact Name:	
Spiller City:		Contact Phone:	
Spiller State:	ZZ	Contact Ext:	
Latitude:	41.506985170		
Longitude:	-74.081388830		

Tank Test Information

Spill Tank ID:	1538197	Source:	
Tank No:		Leak Rate:	.00
Tank Size:	0	Gross Fail:	
Material:	0001	Modified by:	Spills
EPA UST:		Last Modified:	2004-10-01 04:00:45.14000000
UST:		Test Method:	00
Cause:		Alt Test Method:	Unknown

11	3 of 3	S	0.33 / 1,753.76	440.87 / -1	STEWART AIR NATIONAL GUARD BASE 1 MILITIA WAY NEWBURGH NY	LST
--------------------	--------	---	--------------------	----------------	--	-----

Spill No:	0506139	Spill Date:	2005-08-18 11:05:00
Site ID:	351280	Rcvd Date:	2005-08-18 12:08:00
DER Facility ID:	299118	CAC Date:	
CID:	409	Insp Date:	
Program Type:	ER	Close Date:	2005-11-23 00:00:00
SWIS Code:	3646	Create Date:	2005-08-18 12:22:00
Contribute Factor:	Tank Overfill	Update Date:	2005-11-23 10:50:52.28000000
Water Body:		DEC Region:	3
Source:	Tank Truck	Lead DEC:	KABROWNE
Class:	C4	Reported by:	Responsible Party
Meets Std:	False	Referred to:	
Penalty:	False	County:	Orange
REM Phase:	0	After Hours:	False
UST Trust:	False		

Caller Remark:

"clean up in process.OVERFILL DURING FUEL DROP. WENT INTO AN OIL WATER SEPERATOR. IS CONTAINED."

Dec Remark:

"Left message to return call. 11-22-05 Recv'd incident reports and disposal receipts from NYANG Stewart. NFA"

Map Key	Number of Records	Direction	Distance (mi/ft)	Elev/Diff (ft)	Site	DB
---------	-------------------	-----------	------------------	----------------	------	----

Material Information

OP Unit ID:	1108805	Med Air:	False
OU:	01	Med in Air:	False
Material ID:	2098777	Med GW:	False
Material Code:	0011	Med SW:	False
Material Name:	jet fuel	Med DW:	False
CAS No:		Med Sewer:	False
Material Family:	Petroleum	Med Surf:	False
Quantity:	300.00	Med Subway:	False
Units:	G	Med Utility:	False
Recovered:	.00	Oxygenate:	
Med Soil:	True		

Spiller Information

Spiller Name:	JAN BROWN	Spiller Zip:	001
Spiller Company:	STEWART AIRFORCE BASE	Spiller Country:	
Spiller Address:	1 MILITIA WAY	Contact Name:	JAN BROWN
Spiller City:	NEWBURG	Contact Phone:	(845) 563-2344
Spiller State:	NY	Contact Ext:	
Latitude:	41.506975000		
Longitude:	-74.081375000		

12	1 of 6	S	0.38 / 2,016.74	441.09 / -1	STEWART AIR NATIONAL GUARD BASE ONE MAGUIRE WAY NEWBURGH NY 12550-5075	MOSF
--------------------	--------	---	-----------------	-------------	--	------

Site ID:	345362	Expiration Date:	2021/03/31
Site Status:	Active	DEC Region:	3
Program No:	3-2800	County:	Orange
Program Type Code:	MOSF	UTM X:	576426.66940
Program Type Desc:	Major Oil Storage Facility Program	UTM Y:	4595278.16138
Site Type:	Storage Terminal/Petroleum Distributor		

12	2 of 6	S	0.38 / 2,016.74	441.09 / -1	Stewart ANG Base Pesticide Disposal Area 1 Maguire Way Newburgh NY 12550	SHWS
--------------------	--------	---	-----------------	-------------	--	------

Site Code:	58688	Latitude:	41.498553495
Site Code (Web):		Longitude:	-74.082344589
HW Code:	336022	Latitude (Web):	
SWIS:	3646	Longitude (Web):	
Site Class:	C	X Coord (Web):	
Site Class (Web):		Y Coord (Web):	
Program:	HW	Acres:	1.000
Town:	Newburgh	Record Added:	1999-11-18 12:00:00
County:	Orange	Record Update:	2016-12-08 09:29:00
Region:	3	Updated by:	AMOMOROG

Site Class Desc: Complete: The classification used for sites where the Department has determined that remediation has been satisfactorily completed under a remedial program (i. e., State Superfund, Brownfield Cleanup Program, Environmental Restoration Program, Voluntary Cleanup Program, and RCRA Corrective Action Program). State Superfund (Registry) sites must have completed all active operation, maintenance, or monitoring requirements before they can be delisted and made class C. Non-registry sites may be made a class C after successful completion of all required construction or after a no further action remedy has been selected by the Department. These sites will be issued a Certificate of Completion (COC), but may still require ongoing maintenance and periodic certification of institutional/engineering controls (IC/ECs).
No contact with site-related contaminants is expected.

Assess DOH:
Description:

Map Key	Number of Records	Direction	Distance (mi/ft)	Elev/Diff (ft)	Site	DB
----------------	--------------------------	------------------	-------------------------	-----------------------	-------------	-----------

Location: This site is a former pesticide burial area is a very small portion (less than one acre) of the entire Stewart Air National Guard Base (Base), which is located southeast of the airport complex at the Stewart International Airport (IAP). Site Features: The Base is 268 acres in size and is part of the Stewart IAP, which is located 2.5 miles west of the City of Newburgh, New York. The entire airport property occupies approximately 9,800 acres in Orange County, and supports landing strips and taxiways as well as the Air National Guard (ANG) Base facilities. The Base facilities are located in both the Towns of Newburgh and New Windsor, New York. Current Zoning/Uses: The airport facilities are zoned for Industrial usage in the Town of Newburgh, and Airport usage in New Windsor. Historic Uses: The Site was the subject of several previous investigations and one removal action. The first investigation of the pesticide burial area was performed by NYSDEC in the early 1980's. In 1984, an investigation was carried out by Dames and Moore for the New York Air National Guard (NYANG). An additional investigation was conducted in 1985 and 1986. NYANG completed an interim removal action in 1988. A Remedial Investigation followed in 1997 and a Record of Decision was signed in March of 2000. The NYANG completed a groundwater monitoring program between 2000 and 2005 to determine if residual pesticide contamination is present. Groundwater pesticide levels are below class GA groundwater standards downgradient of the site. Site Geology and Hydrogeology: The upper layer consists primarily of a dense, gray, fine sand and silty glacial till, which contain numerous pebbles, cobbles, and boulders. The bedrock beneath Stewart ANGB is predominately a thinly bedded and fractured Shale, occurring at depths between 45 and 50 feet below grade near the base. Groundwater at the site is approximately 30 feet bgs and flows from the northwest to the southeast.

Assessment:

Groundwater samples were collected from the three monitoring wells in the vicinity of the pesticide burial area between 2000 and 2005 and analyzed for pesticides. Pesticides were not detected in concentrations exceeding the NYSDEC groundwater standards in the downgradient monitoring wells during any of the sampling events. The third monitoring well is upgradient of the site and had exceedences of pesticides, but these were not associated with the site and will be handled separately in the future. Therefore, no further monitoring or remedial action was required for groundwater. Soil samples were collected during the Remedial Investigation that was performed after the soil excavation of the source area during an interim remedial measure. Only two of 23 soil samples exceeded NYSDEC Part 375 - Protection of Human Health Residential criteria for pesticide contamination. The two soil samples were collected at depths of 26.5 feet and 17-feet below ground surface (bgs). The soil sample at 26.5 ft bgs showed 4-4'-DDT at 4.3 mg/kg and the soil sample at 17 ft bgs showed 4-4'-DDT at 9.4 mg/kg and 4-4'DDD at 8.5 mg/kg. Since these soils are at a depth greater than 15-ft, it was determined that no further actions were necessary and the deed restriction is no longer required. All samples were below the Part 375 Protection of Groundwater SCO. Based on the remedial investigation the inetrim removal measure addressed the disposal of pesticides at the site and remediation of the site is complete. Prior to remediation, the primary contaminants of concern were pesticides in soil. No institutional controls or site management is required.

Materials Information

Waste Name:	2,4-D (U240, D016); 2,4,5-T (D017)	Waste Quantity:	UNKNOWN
Waste Code:			
Waste Name:	PESTICIDES- DDT, DDE (U061); DDD (U060);	Waste Quantity:	UNKNOWN
Waste Code:			
Waste Name:	2,4-D (U240, D016); 2,4,5-T (D017)	Waste Quantity:	UNKNOWN
Waste Code:			

Owner Information

Sub Type:	NNN	Owner Street:	NGB/A7OR, Shepperd Hall
Own Op:	04	Owner Street 2:	3501 Fetchet Avenue
Owner Name:	Branch Chief	Owner City:	Joint Base Andrews
Owner Company:	US Department of the Air Force	Owner State:	MD
Country:	United States of America	Owner Zip:	20762
Sub Type:	B99	Owner Street:	1180 First Street
Own Op:	04	Owner Street 2:	
Owner Name:	Chief Operating Officer	Owner City:	New Windsor
Owner Company:	Stewart International Airport	Owner State:	NY
Country:	United States of America	Owner Zip:	12553
Sub Type:	B99	Owner Street:	
Own Op:	04	Owner Street 2:	
Owner Name:		Owner City:	
Owner Company:	U.S. DEPARTMENT OF THE AIR FORCE	Owner State:	NY
Country:	United States of America	Owner Zip:	
Sub Type:	B99	Owner Street:	50 Wolf Road
Own Op:	01	Owner Street 2:	5th Floor, POD 5-4
Owner Name:	Director	Owner City:	Albany
Owner Company:	NYS Department of Transportation	Owner State:	NY
Country:	United States of America	Owner Zip:	12232

Map Key	Number of Records	Direction	Distance (mi/ft)	Elev/Diff (ft)	Site	DB
---------	-------------------	-----------	------------------	----------------	------	----

HW Extra Information

Dump:	False	Dell:	False
Structure:	True	Updated By:	KALEWAND
Lagoon:	False	Record Added:	1999-11-18 12:00:00
Landfill:	False	Record Updated:	2016-08-15 15:19:00
Pond:	True	Latitude:	41:29:50:0
Disposal Start:	1960	Longitude:	74:04:50:0
Disposal Terminate:	1970		

Projects Information

Project Code:	05	Code Name:	Remedial Action
Project Desc:	Remedial Action	Operable Unit ID:	907
Project Refer Name:		Operable Unit:	01A
End Date:	1988-04-01 00:00:00	Operable Unit Desc:	PEST BURIAL AREA
End Status:	ACT		
Project Code:	02	Code Name:	Remedial Investigation
Project Desc:	Remedial Investigation	Operable Unit ID:	906
Project Refer Name:		Operable Unit:	01
End Date:	2000-03-31 00:00:00	Operable Unit Desc:	Pesticide Burial Area
End Status:	ACT		
Project Code:	04	Code Name:	Remedial Design
Project Desc:	Remedial Design	Operable Unit ID:	907
Project Refer Name:		Operable Unit:	01A
End Date:	1986-06-01 00:00:00	Operable Unit Desc:	PEST BURIAL AREA
End Status:	ACT		

12	3 of 6	S	0.38 / 2,016.74	441.09 / -1	Stewart ANG Base Site 1 Maguire Way Newburgh NY 12550	SHWS
--------------------	--------	---	--------------------	----------------	--	-------------

Site Code:	531303	Latitude:	41.501445000
Site Code (Web):		Longitude:	-74.085348000
HW Code:	336089	Latitude (Web):	
SWIS:	3646	Longitude (Web):	
Site Class:	02	X Coord (Web):	
Site Class (Web):		Y Coord (Web):	
Program:	HW	Acres:	280.000
Town:	Newburgh	Record Added:	2016-08-10 16:57:00
County:	Orange	Record Update:	2021-06-02 15:42:00
Region:	3	Updated by:	AMOMOROG

County (Web):
Site Class Desc (Web):
Site Class Desc:

This classification is assigned to a site at which:

- a. the disposal of hazardous waste has been confirmed and the presence of such hazardous waste or its components or breakdown products represents a significant threat to public health or the environment: or
- b. hazardous waste disposal has not been confirmed, but the site has been listed on the Federal National Priorities List (NPL).

Assess DOH: Sampling has identified the presence of perfluorooctane sulfonic acid (PFOS) in Lake Washington, the primary source of the City of Newburgh water supply. Actions should be taken to reduce human exposures to PFOS in drinking water supplies. These actions include measures to address the contamination in the water supply (e.g., using alternate sources of water and pursuing treatment of surface water sources) and actions to address sources of drinking water contamination where levels exceed applicable standards, criteria, or guidance. Currently, an alternate source of drinking water is being used to reduce exposure. Additional investigation and sampling is being completed to evaluate where and how people may be exposed to site-related contaminants.

Description:

Location: The Stewart Air National Guard Base (ANGB) site is located at the Stewart International Airport, located 2.5 miles west of the City of Newburgh, New York. The Base facilities are located in both the Towns of Newburgh and New Windsor, New York and occupies approximately 280 acres. Site Features: A majority of the site is covered with buildings and pavement. Operations related to aircraft maintenance and ground-vehicle maintenance occur onsite. To support these activities, aircraft and vehicle maintenance facilities involve the use, storage, and disposal of hazardous materials. The property is relatively flat with significant downward slopes to the south and east. Surface water runoff at the site is directed to a retention

Map Key	Number of Records	Direction	Distance (mi/ft)	Elev/Diff (ft)	Site	DB
----------------	--------------------------	------------------	-------------------------	-----------------------	-------------	-----------

pond which is located to the south. Current Zoning/Uses: The site is zoned for industrial use in the Town of Newburgh and Airport use in the Town of New Windsor. The ANGB facilities in Newburgh, NY are bounded on the west and northwest by industrial zones, and on the north and east by Interchange Business Zones. In New Windsor, the Base is bounded on the south and southwest by Airport Zones, on the southeast by Planned Industrial Zones, and to the east by office and light industrial zones. Residential housing is scattered throughout most of these areas. The closest residential housing is located 0.2 miles to the north/northwest and 0.2 miles to the south/southeast. Past Use of the Site: The property was originally donated to the City of Newburgh in 1930 for use as a municipal airport. Prior to this, the land was used mostly for agricultural purposes. In 1941, the City turned over the land to the US Army for use as a flight training facility for West Point cadets. In 1948, the US Army transferred much of the ANGB to the US Air Force. The aviation facilities were turned over to the State of New York in 1969. In 1970, the military side was temporarily deactivated. In the 1970s the civilian side of Stewart was operating as an airport and in 1983, the US Air Force reopened the military side of Stewart with the establishment of the 105th Air Lift Wing of the New York Air National Guard. Both the civilian and ANGB currently operate at the property; however, the ANGB portion of the property is the subject site. Aqueous film-forming form (AFFF), in which perfluorooctanesulfonic acid (PFOS) is a key ingredient, has been used over the years at the base to put out fires and in training exercises. Releases of AFFF containing 3% PFOS were reported at the Base on April 30, 1990 and July 9, 1990. Additionally, until June 2015, annual testing consisted of each of five fire trucks spraying one gallon (each) of 3% AFFF onto the flight ramp. A landfill is located on the southeast corner of the Base which was operated from 1963 until 1982, when it reportedly received domestic waste from ANGB housing, food waste from dining facilities, and waste from aircraft maintenance operations. A southeast portion of site is the location of a former pesticide disposal area. In 1988 an Interim Remedial Action was completed at the site which included the removal of a backfilled pit used in the late 1960s to dispose of pesticide containers. A groundwater monitoring program was conducted in this area between 2000 and 2005 until it was determined that groundwater pesticide levels were below class GA groundwater standards. Site Geology and Hydrogeology: The upper layer of unconsolidated deposits consists primarily of a dense, gray, fine sand and silty glacial till, which contain numerous pebbles, cobbles, and boulders. The bedrock beneath Stewart ANGB is predominately a thinly bedded and fractured Martinsburg Shale, occurring at depths between 45 and 50 feet below grade near the base. Groundwater at the site is approximately 30 feet bgs and flows from the northwest to the southeast.

Assessment:

Soil, groundwater, and surface water samples were collected at the Stewart Air National Guard Base (ANGB) and analyzed for Per- and Polyfluoroalkyl Substances (PFAS) Soil – PFASs, specifically perfluorooctane sulfonic acid (PFOS), were detected in soil samples collected at the ANGB at concentrations ranging from non-detect to 520,000 parts per trillion (ppt). PFASs were not detected at concentrations greater than the EPA Region 2 Regional Screening Level of 1,000,000 ppt. Groundwater – PFASs, specifically PFOS, was detected in groundwater samples collected from existing monitoring wells at the ANGB at concentrations ranging from non-detect to 14,800 ppt, greater than the USEPA health advisory level of 70 ppt. Surface Water – PFASs, specifically PFOS, was detected in surface water samples collected from the retention pond at the ANGB at concentrations ranging from 60 ppt to 7,300 ppt, greater than the USEPA health advisory level of 70 ppt. Samples collected from catch basins located on the base detected concentrations of PFCs ranging from non-detect to 6,990 ppt. PFCs have migrated off-site into Lake Washington and its tributaries. PFOS was detected in Lake Washington at a maximum concentration of 243 ppt. Sediment - Sediment samples were collected from Lake Washington, Recreation Pond, Brown's Pond, Silver Stream, and Patton Brook. Sediment samples collected in Lake Washington indicated that PFOS concentrations ranged from non-detect to 3.3 ppt and PFOS was not detected in the sediment samples collected from Brown's Pond. PFOS concentrations in sediment samples collected from select locations in Silver Stream ranged from non-detect to 13,100 ppt. PFOS concentrations in sediment samples from Recreation Pond ranged from 2,140 ppt to 424,000 ppt.

Materials Information

Waste Name:	Perfluorooctane Sulfonate	Waste Quantity:	UNKNOWN
Waste Code:			

Owner Information

Sub Type:	B99	Owner Street:	One Maguire Way
Own Op:	04	Owner Street 2:	
Owner Name:	Michael oettinger	Owner City:	Newburgh
Owner Company:	New York Air National Guard	Owner State:	NY
Country:	United States of America	Owner Zip:	12550
Sub Type:	B99	Owner Street:	50 Wolf Road, 5th Fl, PO D 5-4
Own Op:	01	Owner Street 2:	
Owner Name:	Gerardo Mendoza	Owner City:	Albany
Owner Company:	NYS Department of Transportation	Owner State:	NY
Country:	United States of America	Owner Zip:	12232
Sub Type:	NNN	Owner Street:	NGB/A7OR, Shepperd Hall
Own Op:	04	Owner Street 2:	3501 Fetchet Avenue
Owner Name:	Elaine magdinec	Owner City:	Joint Base Andrews
Owner Company:	US Department of the Air Force	Owner State:	MD
Country:	United States of America	Owner Zip:	20762

HW Extra Information

<i>Map Key</i>	<i>Number of Records</i>	<i>Direction</i>	<i>Distance (mi/ft)</i>	<i>Elev/Diff (ft)</i>	<i>Site</i>	<i>DB</i>
<i>Dump:</i>	False				<i>Dell:</i>	
<i>Structure:</i>	False				<i>Updated By:</i>	BXANDERS
<i>Lagoon:</i>	False				<i>Record Added:</i>	2016-08-10 17:07:00
<i>Landfill:</i>	False				<i>Record Updated:</i>	2016-08-11 09:48:00
<i>Pond:</i>	False				<i>Latitude:</i>	
<i>Disposal Start:</i>					<i>Longitude:</i>	
<i>Disposal Terminate:</i>						
 <u>Projects Information</u>						
<i>Project Code:</i>	04				<i>Code Name:</i>	Remedial Design
<i>Project Desc:</i>	Remedial Design				<i>Operable Unit ID:</i>	1286126
<i>Project Refer Name:</i>	IRM - Catskill Aqueduct Tap - Brown Pond Fill Pipe				<i>Operable Unit:</i>	03
<i>End Date:</i>	2017-05-03 00:00:00				<i>Operable Unit Desc:</i>	City of Newburgh Water Supply
<i>End Status:</i>	ACT					
<i>Project Code:</i>	05				<i>Code Name:</i>	Remedial Action
<i>Project Desc:</i>	Remedial Action				<i>Operable Unit ID:</i>	1286126
<i>Project Refer Name:</i>	IRM - GAC Media Change				<i>Operable Unit:</i>	03
<i>End Date:</i>	2019-10-18 00:00:00				<i>Operable Unit Desc:</i>	City of Newburgh Water Supply
<i>End Status:</i>	ACT					
<i>Project Code:</i>	05				<i>Code Name:</i>	Remedial Action
<i>Project Desc:</i>	Remedial Action				<i>Operable Unit ID:</i>	1280085
<i>Project Refer Name:</i>	Town of Newburgh Public Waterline Extension				<i>Operable Unit:</i>	01
<i>End Date:</i>	2020-10-16 00:00:00				<i>Operable Unit Desc:</i>	Remedial Program
<i>End Status:</i>	ACT					
<i>Project Code:</i>	05				<i>Code Name:</i>	Remedial Action
<i>Project Desc:</i>	Remedial Action				<i>Operable Unit ID:</i>	1280085
<i>Project Refer Name:</i>	Town of New Windsor Public Waterline Extension				<i>Operable Unit:</i>	01
<i>End Date:</i>	2020-05-12 00:00:00				<i>Operable Unit Desc:</i>	Remedial Program
<i>End Status:</i>	ACT					
<i>Project Code:</i>	05				<i>Code Name:</i>	Remedial Action
<i>Project Desc:</i>	Remedial Action				<i>Operable Unit ID:</i>	1280085
<i>Project Refer Name:</i>	Kroll Well GAC Treatment System				<i>Operable Unit:</i>	01
<i>End Date:</i>	2019-08-13 00:00:00				<i>Operable Unit Desc:</i>	Remedial Program
<i>End Status:</i>	ACT					
<i>Project Code:</i>	05				<i>Code Name:</i>	Remedial Action
<i>Project Desc:</i>	Remedial Action				<i>Operable Unit ID:</i>	1280085
<i>Project Refer Name:</i>	New Windsor Butterhill Wells Temp GAC Treatment				<i>Operable Unit:</i>	01
<i>End Date:</i>	2019-10-18 00:00:00				<i>Operable Unit Desc:</i>	Remedial Program
<i>End Status:</i>	ACT					
<i>Project Code:</i>	04				<i>Code Name:</i>	Remedial Design
<i>Project Desc:</i>	Remedial Design				<i>Operable Unit ID:</i>	1286126
<i>Project Refer Name:</i>	IRM - Catskill Aqueduct Tap Permanent Connection				<i>Operable Unit:</i>	03
<i>End Date:</i>	2016-08-19 00:00:00				<i>Operable Unit Desc:</i>	City of Newburgh Water Supply
<i>End Status:</i>	ACT					
<i>Project Code:</i>	04				<i>Code Name:</i>	Remedial Design
<i>Project Desc:</i>	Remedial Design				<i>Operable Unit ID:</i>	1286126
<i>Project Refer Name:</i>	IRM - Washington Lake Filter Plant Contact Tank				<i>Operable Unit:</i>	03
<i>End Date:</i>	2016-07-25 00:00:00				<i>Operable Unit Desc:</i>	City of Newburgh Water Supply
<i>End Status:</i>	ACT					
<i>Project Code:</i>	05				<i>Code Name:</i>	Remedial Action
<i>Project Desc:</i>	Remedial Action				<i>Operable Unit ID:</i>	1286126
<i>Project Refer Name:</i>	IRM - Washington Lake Filter Plant - GAC Treatment				<i>Operable Unit:</i>	03
<i>End Date:</i>	2020-02-28 00:00:00				<i>Operable Unit Desc:</i>	City of Newburgh Water Supply

Map Key	Number of Records	Direction	Distance (mi/ft)	Elev/Diff (ft)	Site	DB
End Status:	ACT					
Project Code:	05				Code Name: Remedial Action	
Project Desc:	Remedial Action				Operable Unit ID: 1286126	
Project Refer Name:	IRM - Catskill Shut-Down No. 1				Operable Unit: 03	
End Date:	2019-06-18 00:00:00				Operable Unit Desc: City of Newburgh Water Supply	
End Status:	ACT					
Project Code:	05				Code Name: Remedial Action	
Project Desc:	Remedial Action				Operable Unit ID: 1286126	
Project Refer Name:	IRM - Catskill Shut-Down No. 3				Operable Unit: 03	
End Date:	2021-02-16 00:00:00				Operable Unit Desc: City of Newburgh Water Supply	
End Status:	ACT					
Project Code:	05				Code Name: Remedial Action	
Project Desc:	Remedial Action				Operable Unit ID: 1286126	
Project Refer Name:	IRM - Washington Lake Filter Plant GAC Contactors				Operable Unit: 03	
End Date:	2017-07-19 00:00:00				Operable Unit Desc: City of Newburgh Water Supply	
End Status:	ACT					
Project Code:	04				Code Name: Remedial Design	
Project Desc:	Remedial Design				Operable Unit ID: 1286126	
Project Refer Name:	IRM - Washington Lake Filter Plant Treatment Plant				Operable Unit: 03	
End Date:	2016-10-19 00:00:00				Operable Unit Desc: City of Newburgh Water Supply	
End Status:	ACT					
Project Code:	05				Code Name: Remedial Action	
Project Desc:	Remedial Action				Operable Unit ID: 1286126	
Project Refer Name:	IRM - Catskill Shut-Down No. 2				Operable Unit: 03	
End Date:	2020-01-27 00:00:00				Operable Unit Desc: City of Newburgh Water Supply	
End Status:	ACT					
Project Code:	01				Code Name: Site Characterization	
Project Desc:	Site Characterization				Operable Unit ID: 1280085	
Project Refer Name:	Supplemental Site Investigation				Operable Unit: 01	
End Date:	2020-09-22 00:00:00				Operable Unit Desc: Remedial Program	
End Status:	ACT					
Project Code:	05				Code Name: Remedial Action	
Project Desc:	Remedial Action				Operable Unit ID: 1280085	
Project Refer Name:	IRM-Drawdown of Lake Washington				Operable Unit: 01	
End Date:	2016-12-05 00:00:00				Operable Unit Desc: Remedial Program	
End Status:	ACT					
Project Code:	05				Code Name: Remedial Action	
Project Desc:	Remedial Action				Operable Unit ID: 1286126	
Project Refer Name:	IRM - Catskill Aqueduct Tap - Brown Pond Fill Pipe				Operable Unit: 03	
End Date:	2017-06-30 00:00:00				Operable Unit Desc: City of Newburgh Water Supply	
End Status:	ACT					
Project Code:	04				Code Name: Remedial Design	
Project Desc:	Remedial Design				Operable Unit ID: 1286126	
Project Refer Name:	IRM - Washington Lake Filter Plant GAC Contactors				Operable Unit: 03	
End Date:	2016-08-12 00:00:00				Operable Unit Desc: City of Newburgh Water Supply	
End Status:	ACT					
Project Code:	05				Code Name: Remedial Action	
Project Desc:	Remedial Action				Operable Unit ID: 1286126	
Project Refer Name:	IRM - Catskill Aqueduct Tap Permanent Connection				Operable Unit: 03	
End Date:	2016-12-29 00:00:00				Operable Unit Desc: City of Newburgh Water Supply	
End Status:	ACT					
Project Code:	05				Code Name: Remedial Action	
Project Desc:	Remedial Action				Operable Unit ID: 1286126	

Map Key	Number of Records	Direction	Distance (mi/ft)	Elev/Diff (ft)	Site	DB
Project Refer Name:	IRM - Washington Lake Filter Plant Contact Tank				Operable Unit: 03	
End Date:	2017-02-11 00:00:00				Operable Unit Desc: City of Newburgh Water Supply	
End Status:	ACT					

[12](#) 4 of 6 S 0.38 / 2,016.74 441.09 / -1 **Stewart Air National Guard Base** PFAS
105AW/EM
1 Maguire Way
Newburgh NY

Facility ID: MIL0009 **County:** Newburgh
Survey Complete: YES
Survey: Class B Fire Suppression Foam Usage Survey - New York State Military Facilities
Q. 6: YES
Q. 7: YES
Q. 8: NO
Q. 9: YES
Q. 10: YES
Q. 11: YES
Q. 12:
Q. 13:

Reference: If a respondent indicated that the facility used/stored/disposed PFOA/PFOS substances, it does not necessarily mean that there is an environmental/public health concern associated with that facility. Also, if a respondent indicated that they currently/formerly used, stored, disposed of, or released Class B firefighting foam it does not necessarily mean that the foam contains/contained PFOA/PFOS since many Class B foams do not contain these substances. DEC is in the process of reviewing/evaluating the returned surveys to determine if additional follow-up or study is needed.
Return rate: 91 surveys were sent to facilities; 90 were returned completed as of June 1, 2017.
Questions 1 & 2 relate to name and address; questions 3-5 relate to facility ownership.
Q. 6: Is any Class B fire suppression foam currently stored and/or used at the facility?
Q. 7: Has any Class B fire suppression foam ever been stored and/or used at the facility?
Q. 8: Has Class B fire suppression foam ever been used for training purposes at the facility?
Q. 9: Has Class B fire suppression foam ever been used for firefighting or other emergency response purposes at the facility?
Q. 10: Has the facility ever experienced a spill or leak of Class B fire suppression foam?
Q. 11: Has your facility ever been responsible for the use of Class B fire suppression foam at a location other than the facility (i.e. offsite training, emergency response, or spill)?

[12](#) 5 of 6 S 0.38 / 2,016.74 441.09 / -1 **Stewart Air National Guard** LANDFILL
1 Maguire Way INACTIVE
Newburgh NY

SW ID:
Inact Reg No:
ID: 3240
Sampling Site ID:
NYS Inact List:
Site Map Found?:
Remove?:
Why Removed:
Site Familiarity:
File Search Compl?: Yes
Field Visit Compl?: Yes
Date of Last Insp: 43306
Last Inspected by: PAR/DEC
Facility Address: 1 Maguire Way
Alternative Facility Names:
Parcel No:
Parcel Size:
No:
Issue Date:
Exp Date:
Landfill Type: MSW, ash/slag noted during test pitting
Disp Date Start: 1960s
Disp Date Stop: 1982
Waste Area: 8.5
Capped Area:

County: Orange
Latitude: 41.497782
Longitude: -74.081723
Region: 3
Ut East: 576644.964166
Ut North: 4594424.959
Location Accuracy: 1: Good; Perimeter clear
Location Basis: DOI
Verified Coordinates : Yes
Primary Aquifer: No
Primary Aquifer Eval: No
Primr Aquifer Name:

Map Key	Number of Records	Direction	Distance (mi/ft)	Elev/Diff (ft)	Site	DB
Current Site Use:					Air national guard base, softball field	
Current Landfill Area:					8.5 acres	
Assess Env:					GW monitoring data suggests anaerobic dechlorination of low concentration solvent constituents w/in the landfill (2005). 2005: VOCs and metals (Fe, Mn, Na, Al, Sb, Co, Cr, Ni, Tl) have been detected above GW standards. Private wells in the vicinity are free of hazardous substance contamination (1984).	
Assess Doh:						
NYC Watershed:					No	
Eval Within NYC Watershe:					No	
Non NYC Watershed:					Yes	
Non NYC Watershed Eval:					Yes	
Sole Source Aquifer:					No	
Sole Source Eval:					No	
Sole Source Aquifer Name:						
Owner Name:					NYS DOT	
Owner Type:						
Owner Address:					P.O. Box D 5-4 50 Wolf Road	
Owner City:					Albany	
Owner State:					NY	
Owner Zip:					12232	
Owner Email:						
Owner Phone:						
Contact Name:					Michael Oettinger, Environmental Specialist	
Contact Address:						
Contact City:						
Contact State:						
Contact Zip:						
Contact Email:						
Contact Phone:					845-563-2366	
ILF Team:					Megan Clark and Sue Lasdin- Momberger	
Dec Assigned Staff:					Ella Cattabiani	
Authorization :						
Cap Date:					cap completed summer 1999	
Completed:						
Add Findings:						
Recommended Action:					Holes dug by groundhogs be filled in. Broken gas vents should be repaired and reinforced.	
Gm Wells:					Yes	
Gm Freq:					quarterly, semiannual after 2005	
Gw Depth to:					5-30 ft bgs	
Gw Flow Direction:					east or east-southeast in both overburden and bedrock, possible radial flow in bedrock. Vertical flow is typically downward	
Gw Relationship to Aquifer:					overburden and bedrock flow systems	
Gw Last Rep Find:						
Gw Threat Lvl Gw:						
Gw Threat Lvl Drink:					some private wells in the vicinity	
Gw Proximity to Well:						
Gw Nearby Surface Water:					nearby stream on east side.	
Gw Potential Vapor Receptors:					Buildings of the Stewart Air National Guard Base adjacent to the west of site	
Gw Other Relevant Information:						
Monitoring Data:						
Monitoring Well Logs:						
Monitoring System:					19 GW wells on-site	
Monitoring Well Logs Obtained:						
Soil Type:					Thick layer (20-45 ft) of very dense silty to clayey lodgement glacial till overlying shale bedrock. Soils are mapped as Udorthents, smoothed, and surrounding undisturbed soils are primarily Mardin-Erie gravelly silt loams.	
Surf Water Mon:						
Surf Mon Freq:						
Deepflow Recharge:						
Closure Plan Required:						
Eng Cap:					Y. Processed C&D used as alternate grading material. Part 360 cap with possible use of geocomposite gas venting net in place of gas venting layer	
Presence of Liner:						
Om Requirements:						
Om Date:						
Presence of Leachate Collecti:						
Leachate Sampling:						
Presence of Seeps:					N	
Lg Mon:					Yes	
Gas Mon Freq:					quarterly, semiannual after 2005	

Map Key	Number of Records	Direction	Distance (mi/ft)	Elev/Diff (ft)	Site	DB
---------	-------------------	-----------	------------------	----------------	------	----

Last Report: 2005: reducing trend in methane concentration over time
Site Access Issues: An appointment must be scheduled in advance with Mr. Oettinger. To enter, must stop at guard booth on McDonald Street and present valid identification. Likely any future visits will involve vehicle search and being escorted to landfill portion of site
Nearby Sensitive Receptors: wetland area to the east
Other Reports:
Notes:
Adirondack Park:
Catskill Park:
Cost :
Cg Contract No:
Cg Grant Stat:
Cg Cont End:
Cg Fin Cost:
Fa Type:
Fa Amt:
Last Modified: 11/27/2019
Known Landfilling History:

Operated by United States Air Force as an Air Force Base from 1941 to 1969, during which it received municipal waste from residents on base. Estimated that a total of 104,350 cubic yards of waste disposed. Closed in 1999 with a Part 360 cap.

Descriptions:

Site is w/in area of Superfund DER site 336089. Site is part of international airport, bordered by woods. Waste does not appear to be saturated. Capped with a New York Part 360 geosynthetic cap with geonet gas venting system, a liner, drainage layer and soil barrier protection as well as a topsoil layer with storm water management. Ongoing long-term monitoring.

12	6 of 6	S	0.38 / 2,016.74	441.09 / -1	STEWART AIR NATIONAL GUARD BASE 1 MAGUIRE WY NEWBURGH NY 12550	RCRA TSD
--------------------	--------	---	--------------------	----------------	---	----------

EPA Handler ID: NYD981183338
Gen Status Universe: Small Quantity Generator
Contact Name: MICHAEL OETTINGER
Contact Address: 1 , MAGUIRE WY , , NEWBURGH , NY, 12550 , US
Contact Phone No and Ext: 845-563-2383
Contact Email: MICHAEL.OETTINGER.2@US.AF.MIL
Contact Country: US
Land Type: Federal
County Name: ORANGE
EPA Region: 02
Receive Date: 20210323
Location Latitude: 41.506881
Location Longitude: -74.081543

Violation/Evaluation Summary

Note: NO VIOLATIONS: All of the compliance records associated with this facility (EPA ID) indicate NO VIOLATIONS; Compliance Monitoring and Enforcement table dated Jun, 2021.

Evaluation Details

Evaluation Start Date: 20160503
Evaluation Type Description: COMPLIANCE EVALUATION INSPECTION ON-SITE
Violation Short Description:
Return to Compliance Date:
Evaluation Agency: State

Evaluation Start Date: 20121129
Evaluation Type Description: COMPLIANCE ASSISTANCE VISIT
Violation Short Description:
Return to Compliance Date:
Evaluation Agency: EPA

Evaluation Start Date: 20110715
Evaluation Type Description: COMPLIANCE EVALUATION INSPECTION ON-SITE
Violation Short Description:
Return to Compliance Date:
Evaluation Agency: State

Evaluation Start Date: 20050428
Evaluation Type Description: COMPLIANCE EVALUATION INSPECTION ON-SITE
Violation Short Description:
Return to Compliance Date:
Evaluation Agency: EPA

Evaluation Start Date: 19981217
Evaluation Type Description: COMPLIANCE EVALUATION INSPECTION ON-SITE
Violation Short Description:
Return to Compliance Date:
Evaluation Agency: EPA

Evaluation Start Date: 19950308
Evaluation Type Description: COMPLIANCE EVALUATION INSPECTION ON-SITE
Violation Short Description:
Return to Compliance Date:
Evaluation Agency: EPA

Evaluation Start Date: 19950308
Evaluation Type Description: NON-FINANCIAL RECORD REVIEW
Violation Short Description:
Return to Compliance Date:
Evaluation Agency: EPA

Handler Summary

Importer Activity: No
Mixed Waste Generator: No
Transporter Activity: No
Transfer Facility: No
Onsite Burner Exemption: No
Smelting, Melting and Refining: No
Underground Injection Control: No
Commercial TSD: No
Used Oil Transporter: No
Used Oil Transfer Facility: No
Used Oil Processor: No
Used Oil Refiner: No
Used Oil Burner: No
Used Oil Market Burner: No
Used Oil Spec Marketer: No

Hazardous Waste Handler Details

Sequence No: 1
Receive Date: 19860218
Handler Name: NYANG - 105TH AIRLIFT WING
Federal Waste Generator Code: 2
Generator Code Description: Small Quantity Generator
Source Type: Notification

Hazardous Waste Handler Details

Sequence No: 1
Receive Date: 19920228
Handler Name: NWE YORK AIR NATIONAL GUARD
Federal Waste Generator Code: 1
Generator Code Description: Large Quantity Generator

Source Type: Annual/Biennial Report

Hazardous Waste Handler Details

Sequence No: 2
 Receive Date: 19940317
 Handler Name: NEW YORK AIR NATIONAL GUARD
 Federal Waste Generator Code: 1
 Generator Code Description: Large Quantity Generator
 Source Type: Annual/Biennial Report

Hazardous Waste Handler Details

Sequence No: 3
 Receive Date: 19960326
 Handler Name: NEW YORK AIR NATIONAL GUARD
 Federal Waste Generator Code: 1
 Generator Code Description: Large Quantity Generator
 Source Type: Annual/Biennial Report

Hazardous Waste Handler Details

Sequence No: 4
 Receive Date: 19980223
 Handler Name: NEW YORK AIR NATIONAL GUARD, STEWART ANG
 Federal Waste Generator Code: 1
 Generator Code Description: Large Quantity Generator
 Source Type: Annual/Biennial Report

Hazardous Waste Handler Details

Sequence No: 1
 Receive Date: 19990721
 Handler Name: NYANG - 105TH AIRLIFT WING
 Federal Waste Generator Code: 1
 Generator Code Description: Large Quantity Generator
 Source Type: Implementer

Hazardous Waste Handler Details

Sequence No: 5
 Receive Date: 20010101
 Handler Name: NY AIR NATIONAL GUARD
 Federal Waste Generator Code: 1
 Generator Code Description: Large Quantity Generator
 Source Type: Annual/Biennial Report

Hazardous Waste Handler Details

Sequence No: 2
 Receive Date: 20011022
 Handler Name: NYANG - 105TH AIRLIFT WING
 Federal Waste Generator Code: 2
 Generator Code Description: Small Quantity Generator
 Source Type: Notification

Waste Code Details

Hazardous Waste Code: D000
 Waste Code Description:

Map Key	Number of Records	Direction	Distance (mi/ft)	Elev/Diff (ft)	Site	DB
<i>Hazardous Waste Code:</i> <i>Waste Code Description:</i>		D001				
<i>Hazardous Waste Code:</i> <i>Waste Code Description:</i>		D002				
<i>Hazardous Waste Code:</i> <i>Waste Code Description:</i>		D007				
<i>Hazardous Waste Code:</i> <i>Waste Code Description:</i>		D018				
<i>Hazardous Waste Code:</i> <i>Waste Code Description:</i>		D035				
<i>Hazardous Waste Code:</i> <i>Waste Code Description:</i>		D039				
<i>Hazardous Waste Code:</i> <i>Waste Code Description:</i>		F001				
<i>Hazardous Waste Code:</i> <i>Waste Code Description:</i>		F005				
<i>Hazardous Waste Code:</i> <i>Waste Code Description:</i>		U002				
<i>Hazardous Waste Code:</i> <i>Waste Code Description:</i>		U032				
<i>Hazardous Waste Code:</i> <i>Waste Code Description:</i>		U044				
<i>Hazardous Waste Code:</i> <i>Waste Code Description:</i>		U051				
<i>Hazardous Waste Code:</i> <i>Waste Code Description:</i>		U121				
<i>Hazardous Waste Code:</i> <i>Waste Code Description:</i>		U154				
<i>Hazardous Waste Code:</i> <i>Waste Code Description:</i>		U159				
<i>Hazardous Waste Code:</i> <i>Waste Code Description:</i>		U211				
<i>Hazardous Waste Code:</i> <i>Waste Code Description:</i>		U226				
<i>Hazardous Waste Code:</i> <i>Waste Code Description:</i>		U228				
<i>Hazardous Waste Code:</i> <i>Waste Code Description:</i>		U239				

Hazardous Waste Handler Details

Sequence No: 6
Receive Date: 20020212
Handler Name: NEW YORK AIR NATIONAL GUARD
Federal Waste Generator Code: 1
Generator Code Description: Large Quantity Generator
Source Type: Annual/Biennial Report

Hazardous Waste Handler Details

Map Key	Number of Records	Direction	Distance (mi/ft)	Elev/Diff (ft)	Site	DB
----------------	--------------------------	------------------	-------------------------	-----------------------	-------------	-----------

Sequence No: 2
Receive Date: 20060308
Handler Name: NEW YORK AIR NATIONAL GUARD
Federal Waste Generator Code: 2
Generator Code Description: Small Quantity Generator
Source Type: Implementer

Hazardous Waste Handler Details

Sequence No: 7
Receive Date: 20060309
Handler Name: NEW YORK AIR NATIONAL GUARD
Federal Waste Generator Code: 1
Generator Code Description: Large Quantity Generator
Source Type: Annual/Biennial Report

Waste Code Details

Hazardous Waste Code: D001
Waste Code Description:

Hazardous Waste Code: D002
Waste Code Description:

Hazardous Waste Code: D006
Waste Code Description:

Hazardous Waste Code: D007
Waste Code Description:

Hazardous Waste Code: D008
Waste Code Description:

Hazardous Waste Code: D018
Waste Code Description:

Hazardous Waste Code: D035
Waste Code Description:

Hazardous Waste Code: D039
Waste Code Description:

Hazardous Waste Code: F003
Waste Code Description:

Hazardous Waste Code: F005
Waste Code Description:

Hazardous Waste Handler Details

Sequence No: 3
Receive Date: 20070101
Handler Name: NEW YORK AIR NATIONAL GUARD
Federal Waste Generator Code: 2
Generator Code Description: Small Quantity Generator
Source Type: Implementer

Hazardous Waste Handler Details

Sequence No: 8
Receive Date: 20080223
Handler Name: NEW YORK AIR NATIONAL GUARD
Federal Waste Generator Code: 1

Map Key	Number of Records	Direction	Distance (mi/ft)	Elev/Diff (ft)	Site	DB
----------------	--------------------------	------------------	-------------------------	-----------------------	-------------	-----------

Generator Code Description: Large Quantity Generator
Source Type: Annual/Biennial Report

Waste Code Details

Hazardous Waste Code: D001
Waste Code Description:

Hazardous Waste Code: D002
Waste Code Description:

Hazardous Waste Code: D005
Waste Code Description:

Hazardous Waste Code: D006
Waste Code Description:

Hazardous Waste Code: D007
Waste Code Description:

Hazardous Waste Code: D008
Waste Code Description:

Hazardous Waste Code: D018
Waste Code Description:

Hazardous Waste Code: D035
Waste Code Description:

Hazardous Waste Code: F003
Waste Code Description:

Hazardous Waste Code: F005
Waste Code Description:

Hazardous Waste Code: U080
Waste Code Description:

Hazardous Waste Handler Details

Sequence No: 1
Receive Date: 20100201
Handler Name: NEW YORK AIR NATIONAL GUARD
Federal Waste Generator Code: 1
Generator Code Description: Large Quantity Generator
Source Type: Annual/Biennial Report update with Notification

Waste Code Details

Hazardous Waste Code: D001
Waste Code Description:

Hazardous Waste Code: D002
Waste Code Description:

Hazardous Waste Code: D003
Waste Code Description:

Hazardous Waste Code: D005
Waste Code Description:

Hazardous Waste Code: D006
Waste Code Description:

Hazardous Waste Code: D007

Map Key	Number of Records	Direction	Distance (mi/ft)	Elev/Diff (ft)	Site	DB
Waste Code Description:						
Hazardous Waste Code:		D008				
Waste Code Description:						
Hazardous Waste Code:		D009				
Waste Code Description:						
Hazardous Waste Code:		D018				
Waste Code Description:						
Hazardous Waste Code:		D035				
Waste Code Description:						
<u>Hazardous Waste Handler Details</u>						
Sequence No:		2				
Receive Date:		20120227				
Handler Name:		NY AIR NATIONAL GUARD STEWART ANFB				
Federal Waste Generator Code:		1				
Generator Code Description:		Large Quantity Generator				
Source Type:		Annual/Biennial Report update with Notification				
<u>Waste Code Details</u>						
Hazardous Waste Code:		D001				
Waste Code Description:						
Hazardous Waste Code:		D006				
Waste Code Description:						
Hazardous Waste Code:		D007				
Waste Code Description:						
Hazardous Waste Code:		D035				
Waste Code Description:						
<u>Hazardous Waste Handler Details</u>						
Sequence No:		3				
Receive Date:		20140313				
Handler Name:		NEW YORK AIR NATIONAL GUARD				
Federal Waste Generator Code:		1				
Generator Code Description:		Large Quantity Generator				
Source Type:		Annual/Biennial Report update with Notification				
<u>Waste Code Details</u>						
Hazardous Waste Code:		D001				
Waste Code Description:						
Hazardous Waste Code:		D002				
Waste Code Description:						
Hazardous Waste Code:		D005				
Waste Code Description:						
Hazardous Waste Code:		D006				
Waste Code Description:						
Hazardous Waste Code:		D007				
Waste Code Description:						
Hazardous Waste Code:		D018				

Map Key	Number of Records	Direction	Distance (mi/ft)	Elev/Diff (ft)	Site	DB
----------------	--------------------------	------------------	-------------------------	-----------------------	-------------	-----------

Waste Code Description:

Hazardous Waste Code: D035
Waste Code Description:

Hazardous Waste Code: F005
Waste Code Description:

Hazardous Waste Handler Details

Sequence No: 4
Receive Date: 20160303
Handler Name: NEW YORK AIR NATIONAL GUARD
Federal Waste Generator Code: 1
Generator Code Description: Large Quantity Generator
Source Type: Annual/Biennial Report update with Notification

Waste Code Details

Hazardous Waste Code: D001
Waste Code Description:

Hazardous Waste Code: D002
Waste Code Description:

Hazardous Waste Code: D005
Waste Code Description:

Hazardous Waste Code: D006
Waste Code Description:

Hazardous Waste Code: D007
Waste Code Description:

Hazardous Waste Code: D008
Waste Code Description:

Hazardous Waste Code: D011
Waste Code Description:

Hazardous Waste Code: D018
Waste Code Description:

Hazardous Waste Code: D035
Waste Code Description:

Hazardous Waste Code: F005
Waste Code Description:

Hazardous Waste Handler Details

Sequence No: 3
Receive Date: 20160513
Handler Name: STEWART AIR NATIONAL GUARD BASE
Federal Waste Generator Code: 2
Generator Code Description: Small Quantity Generator
Source Type: Notification

Waste Code Details

Hazardous Waste Code: D001
Waste Code Description:

Hazardous Waste Code: D002

Map Key	Number of Records	Direction	Distance (mi/ft)	Elev/Diff (ft)	Site	DB
<i>Waste Code Description:</i>						
<i>Hazardous Waste Code:</i>		D005				
<i>Waste Code Description:</i>						
<i>Hazardous Waste Code:</i>		D006				
<i>Waste Code Description:</i>						
<i>Hazardous Waste Code:</i>		D007				
<i>Waste Code Description:</i>						
<i>Hazardous Waste Code:</i>		D008				
<i>Waste Code Description:</i>						
<i>Hazardous Waste Code:</i>		D011				
<i>Waste Code Description:</i>						
<i>Hazardous Waste Code:</i>		D018				
<i>Waste Code Description:</i>						
<i>Hazardous Waste Code:</i>		D035				
<i>Waste Code Description:</i>						
<i>Hazardous Waste Code:</i>		F005				
<i>Waste Code Description:</i>						

Hazardous Waste Handler Details

Sequence No: 4
Receive Date: 20210323
Handler Name: STEWART AIR NATIONAL GUARD BASE
Federal Waste Generator Code: 2
Generator Code Description: Small Quantity Generator
Source Type: Notification

Waste Code Details

Hazardous Waste Code: D001
Waste Code Description:

Hazardous Waste Code: D002
Waste Code Description:

Hazardous Waste Code: D003
Waste Code Description:

Hazardous Waste Code: D005
Waste Code Description:

Hazardous Waste Code: D006
Waste Code Description:

Hazardous Waste Code: D007
Waste Code Description:

Hazardous Waste Code: D008
Waste Code Description:

Hazardous Waste Code: D009
Waste Code Description:

Hazardous Waste Code: D010
Waste Code Description:

Hazardous Waste Code: D035
Waste Code Description:

Map Key	Number of Records	Direction	Distance (mi/ft)	Elev/Diff (ft)	Site	DB
---------	-------------------	-----------	------------------	----------------	------	----

Hazardous Waste Code: F005
Waste Code Description:

Owner/Operator Details

Owner/Operator Ind:	Current Operator	Street No:	
Type:	Federal	Street 1:	
Name:	NEW YORK AIR NATIONAL GUARD	Street 2:	
Date Became Current:	19861001	City:	
Date Ended Current:		State:	
Phone:		Country:	
Source Type:	Annual/Biennial Report update with Notification	Zip Code:	
Owner/Operator Ind:	Current Operator	Street No:	50
Type:	Federal	Street 1:	WOLF RD POD 34
Name:	NEW YORK AIR NATIONAL GUARD	Street 2:	
Date Became Current:	19861001	City:	ALBANY
Date Ended Current:		State:	NY
Phone:		Country:	US
Source Type:	Annual/Biennial Report update with Notification	Zip Code:	12232
Owner/Operator Ind:	Current Operator	Street No:	1
Type:	Federal	Street 1:	MAGUIRE WY
Name:	NEW YORK AIR NATIONAL GUARD	Street 2:	
Date Became Current:	19170828	City:	NEWBURGH
Date Ended Current:		State:	NY
Phone:		Country:	US
Source Type:	Notification	Zip Code:	12550
Owner/Operator Ind:	Current Owner	Street No:	
Type:	Federal	Street 1:	1 MILITIA WAY STEWART ANGB
Name:	NYANG - 105TH AIRLIFT WING	Street 2:	
Date Became Current:	20010101	City:	NEWBURGH
Date Ended Current:		State:	NY
Phone:	845-563-2366	Country:	US
Source Type:	Implementer	Zip Code:	12550-5043
Owner/Operator Ind:	Current Operator	Street No:	
Type:	State	Street 1:	
Name:	NEW YORK AIR NATIONAL GUARD	Street 2:	
Date Became Current:	19860210	City:	
Date Ended Current:		State:	
Phone:		Country:	US
Source Type:	Annual/Biennial Report	Zip Code:	
Owner/Operator Ind:	Current Operator	Street No:	50
Type:	Federal	Street 1:	WOLF ROAD POD 34
Name:	NEW YORK AIR NATIONAL GUARD	Street 2:	
Date Became Current:	19861001	City:	ALBANY
Date Ended Current:		State:	NY
Phone:		Country:	US
Source Type:	Annual/Biennial Report update with Notification	Zip Code:	12232
Owner/Operator Ind:	Current Owner	Street No:	
Type:	Federal	Street 1:	1 MILITIA WAY STEWART ANGB
Name:	NYANG - 105TH AIRLIFT WING	Street 2:	
Date Became Current:		City:	NEWBURGH
Date Ended Current:		State:	NY
Phone:	845-563-2366	Country:	
Source Type:	Notification	Zip Code:	12550-5043
Owner/Operator Ind:	Current Owner	Street No:	
Type:	State	Street 1:	50 WOLF ROAD
Name:	NEW YORK STATE DOT	Street 2:	
Date Became Current:	19820615	City:	ALBANY
Date Ended Current:		State:	NY
Phone:		Country:	US
Source Type:	Annual/Biennial Report	Zip Code:	12232

Map Key	Number of Records	Direction	Distance (mi/ft)	Elev/Diff (ft)	Site	DB
Owner/Operator Ind: Type: Name:	Current Owner Municipal NEW YORK STATE DEPT OF TRANSPORTATION				Street No: 50 Street 1: WOLF ROAD Street 2:	
Date Became Current: Date Ended Current: Phone: Source Type:	19820615 Annual/Biennial Report				City: ALBANY State: NY Country: US Zip Code: 12232	
Owner/Operator Ind: Type: Name:	Current Operator Federal NEW YORK AIR NATIONAL GUARD				Street No: Street 1: Street 2:	
Date Became Current: Date Ended Current: Phone: Source Type:	19861001 Notification				City: State: Country: US Zip Code:	
Owner/Operator Ind: Type: Name:	Current Owner State NEY DEPT OF TRANSPORTATION				Street No: 50 Street 1: WOLF RD POD 34 Street 2:	
Date Became Current: Date Ended Current: Phone: Source Type:	19820615 Annual/Biennial Report update with Notification				City: ALBANY State: NY Country: US Zip Code: 12232	
Owner/Operator Ind: Type: Name:	Current Owner State NEW YORK STATE DEPARTMENT OF ENVIRONMENTAL CONSERVATION				Street No: 50 Street 1: WOLF RD Street 2:	
Date Became Current: Date Ended Current: Phone: Source Type:	19700422 Notification				City: ALBANY State: NY Country: US Zip Code: 12232	
Owner/Operator Ind: Type: Name:	Current Operator Federal NY AIR NATIONAL GUARD				Street No: Street 1: Street 2:	
Date Became Current: Date Ended Current: Phone: Source Type:	19861001 Annual/Biennial Report update with Notification				City: State: Country: Zip Code:	
Owner/Operator Ind: Type: Name:	Current Owner State NEW YORK DEPARTMENT OF TRANSPORTATION				Street No: 50 Street 1: WOLF ROAD Street 2:	
Date Became Current: Date Ended Current: Phone: Source Type:	19820615 Annual/Biennial Report update with Notification				City: ALBANY State: NY Country: US Zip Code: 12232	
Owner/Operator Ind: Type: Name:	Current Owner State NEW YORK DEPARTMENT OF TRANSPORTATION				Street No: 50 Street 1: WOLF ROAD POD 34 Street 2:	
Date Became Current: Date Ended Current: Phone: Source Type:	19820615 Annual/Biennial Report update with Notification				City: ALBANY State: NY Country: US Zip Code: 12232	
Owner/Operator Ind: Type: Name:	Current Owner State NEW YORK DEPARTMENT OF TRANSPORTATION				Street No: 50 Street 1: WOLF RD POD 34 Street 2:	
Date Became Current: Date Ended Current: Phone: Source Type:	19820615 Notification				City: ALBANY State: NY Country: US Zip Code: 12232	

Map Key	Number of Records	Direction	Distance (mi/ft)	Elev/Diff (ft)	Site	DB
----------------	--------------------------	------------------	-------------------------	-----------------------	-------------	-----------

Owner/Operator Ind:	Current Operator	Street No:				
Type:	Municipal	Street 1:				
Name:	NEW YORK AIR NATIONAL GUARD	Street 2:				
Date Became Current:	19861002	City:				
Date Ended Current:		State:				
Phone:		Country:			US	
Source Type:	Annual/Biennial Report	Zip Code:				

Owner/Operator Ind:	Current Operator	Street No:				
Type:	State	Street 1:				
Name:	NO NAME FOUND	Street 2:				
Date Became Current:	19860210	City:				
Date Ended Current:		State:				
Phone:		Country:			US	
Source Type:	Implementer	Zip Code:				

Historical Handler Details

Receive Dt:	20160513
Generator Code Description:	Small Quantity Generator
Handler Name:	STEWART AIR NATIONAL GUARD BASE

Receive Dt:	20160303
Generator Code Description:	Large Quantity Generator
Handler Name:	NEW YORK AIR NATIONAL GUARD

Receive Dt:	20140313
Generator Code Description:	Large Quantity Generator
Handler Name:	NEW YORK AIR NATIONAL GUARD

Receive Dt:	20120227
Generator Code Description:	Large Quantity Generator
Handler Name:	NY AIR NATIONAL GUARD STEWART ANFB

Receive Dt:	20100201
Generator Code Description:	Large Quantity Generator
Handler Name:	NEW YORK AIR NATIONAL GUARD

Receive Dt:	20080223
Generator Code Description:	Large Quantity Generator
Handler Name:	NEW YORK AIR NATIONAL GUARD

Receive Dt:	20070101
Generator Code Description:	Small Quantity Generator
Handler Name:	NEW YORK AIR NATIONAL GUARD

Receive Dt:	20060309
Generator Code Description:	Large Quantity Generator
Handler Name:	NEW YORK AIR NATIONAL GUARD

Receive Dt:	20060308
Generator Code Description:	Small Quantity Generator
Handler Name:	NEW YORK AIR NATIONAL GUARD

Receive Dt:	20020212
Generator Code Description:	Large Quantity Generator
Handler Name:	NEW YORK AIR NATIONAL GUARD

Receive Dt:	20011022
Generator Code Description:	Small Quantity Generator
Handler Name:	NYANG - 105TH AIRLIFT WING

Receive Dt:	20010101
Generator Code Description:	Large Quantity Generator
Handler Name:	NY AIR NATIONAL GUARD

Receive Dt:	19990721
--------------------	----------

Map Key	Number of Records	Direction	Distance (mi/ft)	Elev/Diff (ft)	Site	DB
Generator Code Description:		Large Quantity Generator				
Handler Name:		NYANG - 105TH AIRLIFT WING				
Receive Dt:		19980223				
Generator Code Description:		Large Quantity Generator				
Handler Name:		NEW YORK AIR NATIONAL GUARD, STEWART ANG				
Receive Dt:		19960326				
Generator Code Description:		Large Quantity Generator				
Handler Name:		NEW YORK AIR NATIONAL GUARD				
Receive Dt:		19940317				
Generator Code Description:		Large Quantity Generator				
Handler Name:		NEW YORK AIR NATIONAL GUARD				
Receive Dt:		19920228				
Generator Code Description:		Large Quantity Generator				
Handler Name:		NWE YORK AIR NATIONAL GUARD				
Receive Dt:		19860218				
Generator Code Description:		Small Quantity Generator				
Handler Name:		NYANG - 105TH AIRLIFT WING				

[13](#) 1 of 1 W 0.48 / 2,550.69 481.01 / 39 Air Traffic Control Tower 2 Express Dr Newburgh NY PFAS

Facility ID: BSF0456 **County:** Orange
Survey Complete: YES
Survey: Class B Fire Suppression Foam Usage Survey - New York State Bulk Storage Facilities
Q. 6: NO
Q. 7: NO
Q. 8: NO
Q. 9: NO
Q. 10: NO
Q. 11: NO
Q. 12: NO
Q. 13: NO
Reference: If a respondent indicated that the facility used/stored/disposed PFOA/PFOS substances, it does not necessarily mean that there is an environmental/public health concern associated with that facility. Also, if a respondent indicated that they currently/formerly used, stored, disposed of, or released Class B firefighting foam it does not necessarily mean that the foam contains/contained PFOA/PFOS since many Class B foams do not contain these substances. DEC is in the process of reviewing/evaluating the returned surveys to determine if additional follow-up or study is needed.
Return rate: 91 surveys were sent to facilities; 90 were returned completed as of June 1, 2017.
Questions 1 & 2 relate to name and address; questions 3-5 relate to facility ownership.
Q. 6: Is any Class B fire suppression foam currently stored and/or used at the facility?
Q. 7: Has any Class B fire suppression foam ever been stored and/or used at the facility?
Q. 8: Has Class B fire suppression foam ever been used for training purposes at the facility?
Q. 9: Has Class B fire suppression foam ever been used for firefighting or other emergency response purposes at the facility?
Q. 10: Has the facility ever experienced a spill or leak of Class B fire suppression foam?
Q. 11: Has your facility ever been responsible for the use of Class B fire suppression foam at a location other than the facility (i.e. offsite training, emergency response, or spill)?

[14](#) 1 of 1 W 0.50 / 2,620.75 477.55 / 36 American Express Aviation 1 Express Dr Newburgh NY PFAS

Facility ID: BSF0457 **County:** Orange
Survey Complete: YES
Survey: Class B Fire Suppression Foam Usage Survey - New York State Bulk Storage Facilities
Q. 6: YES
Q. 7: YES
Q. 8: NO
Q. 9: NO
Q. 10: NO

Map Key	Number of Records	Direction	Distance (mi/ft)	Elev/Diff (ft)	Site	DB
Q. 11: Q. 12: Q. 13: Reference:		NO				
		<p>If a respondent indicated that the facility used/stored/discharged PFOA/PFOS substances, it does not necessarily mean that there is an environmental/public health concern associated with that facility. Also, if a respondent indicated that they currently/formerly used, stored, disposed of, or released Class B firefighting foam it does not necessarily mean that the foam contains/contained PFOA/PFOS since many Class B foams do not contain these substances. DEC is in the process of reviewing/evaluating the returned surveys to determine if additional follow-up or study is needed.</p> <p>Return rate: 91 surveys were sent to facilities; 90 were returned completed as of June 1, 2017.</p> <p>Questions 1 & 2 relate to name and address; questions 3-5 relate to facility ownership.</p> <p>Q. 6: Is any Class B fire suppression foam currently stored and/or used at the facility?</p> <p>Q. 7: Has any Class B fire suppression foam ever been stored and/or used at the facility?</p> <p>Q. 8: Has Class B fire suppression foam ever been used for training purposes at the facility?</p> <p>Q. 9: Has Class B fire suppression foam ever been used for firefighting or other emergency response purposes at the facility?</p> <p>Q. 10: Has the facility ever experienced a spill or leak of Class B fire suppression foam?</p> <p>Q. 11: Has your facility ever been responsible for the use of Class B fire suppression foam at a location other than the facility (i.e. offsite training, emergency response, or spill)?</p>				

15	1 of 1	WSW	0.77 / 4,049.04	459.84 / 18	STEWART AFB NEWBURGH NY	FUDS
FUDS Property No:	C02NY0704					
EMS Map Link:	https://fudsportal.usace.army.mil/ems/ems/inventory/map/map?id=58050					
FUDS INST ID:	NY29799F121400					
Status:						
SDS ID:						
NPL Status Code:	Not on the NPL					
Eligibility:	Eligible					
Site Eligib:						
Current Owner:						
Has Project:	Yes					
DOD FUDS Pro:						
Project Required:	Yes					
No Further Action:						
Congressional District:	18					
EPA Region:	02					
County:	ORANGE					
Latitude:	41.50527778					
Longitude:	-74.09916667					
Fiscal year:	2019					
USACE Division:	NAD					
USACE District:	New England District (NAE)					
Shape Area:	.00077886					
Shape Len:	.15587016					
Centroid Latitude:						
Centroid Longitude:						
Media ID:						
Metadata ID:						
Feature Desc:						
Property History:	The site was used by the Army as Stewart Air Field, and later by the Air Force as Stewart Air Force base. The site is currently used as Stewart International Airport.					

16	1 of 1	SSE	0.91 / 4,826.78	359.02 / -83	New Windsor Town Landfill Silver Stream Road New Windsor NY 12550	SHWS
Site Code:	58345	Latitude:	41.494490670			
Site Code (Web):	336019	Longitude:	-74.080091840			
HW Code:	336019	Latitude (Web):				
SWIS:	3648	Longitude (Web):				
Site Class:	04	X Coord (Web):	-74.080091840			
Site Class (Web):	04	Y Coord (Web):	41.494490670			
Program:	HW	Acres:	14.000			

Map Key	Number of Records	Direction	Distance (mi/ft)	Elev/Diff (ft)	Site	DB
---------	-------------------	-----------	------------------	----------------	------	----

Town:	New Windsor				Record Added:	1999-11-18 12:00:00
County:	Orange				Record Update:	2021-03-25 08:10:00
Region:	3				Updated by:	JEBROWN
County (Web):	Orange					

Site Class Desc (Web): This classification is assigned to a site that has been properly closed but that requires continued site management consisting of operation, maintenance and/or monitoring. Class 4 is appropriate for a site where remedial construction actions have been completed for all operable units, but the site has not necessarily been brought into compliance with standards, criteria, or guidance (e.g., a groundwater extraction and treatment system has been installed and is operating properly but groundwater standards have not been achieved yet). The Record of Decision should define the remedial action objectives that need to be achieved during site management. If a Certificate of Completion (CoC) is to be issued for a site, the CoC is issued concurrently with the reclassification.

Site Class Desc: This classification is assigned to a site that has been properly closed but that requires continued site management consisting of operation, maintenance and/or monitoring. Class 4 is appropriate for a site where remedial construction actions have been completed for all operable units, but the site has not necessarily been brought into compliance with standards, criteria, or guidance (e.g., a groundwater extraction and treatment system has been installed and is operating properly but groundwater standards have not been achieved yet). The Record of Decision should define the remedial action objectives that need to be achieved during site management. If a Certificate of Completion (CoC) is to be issued for a site, the CoC is issued concurrently with the reclassification.

Assess DOH: The leachate collection and gas venting systems are in place in addition to an operation and maintenance plan which consists of quarterly sampling of on-site monitoring wells to determine possible off-site migration of contaminants. The site is capped; therefore, exposure to contaminated soil is not expected. The remedial activities at the landfill are expected to prevent human exposure to site-related contaminants.

Description:

Location: The New Windsor Town Landfill site is located in a suburban area of Orange County, NY. The 14-acre site is located one-quarter mile west of the NYS Thruway at the end of Silver Stream Road. Site Features: There are no buildings or structures on the site. There are wooded areas on all sides of the site, except the south where the NYS Thruway abuts the property. Current Zoning and Land Use: The site is currently inactive, and is zoned for commercial use. The surrounding parcels are a mix of residential and commercial, with Stewart International Airport land adjacent to the northwest corner of the site. The nearest residential area is 800 feet southwest of the site. Past Use of the Site: The landfill operated between 1962 and 1976, accepting both municipal and industrial waste. These wastes impacted both the groundwater under the mass, as well as the surface water and sediments of an adjacent stream. Site Geology and Hydrogeology: The landfill is underlain by layers of ablation till and lodgement till over bedrock in the southern portion of the site. The central and northern portions of the site are underlain by marsh deposits and lacustrine deposits over bedrock. Groundwater in the unconsolidated aquifer (overburden) generally flows to the south-southeast towards Lake Washington. However, the local flow pattern is such that the gradients turn to the north in the vicinity of the Thruway roadbed and the low-lying wetlands. The bedrock aquifer has a predominant south-southeast flow direction.

Assessment:

Remediation at the site is complete. Prior to remediation, the primary contaminants of concern were arsenic, barium, lead, manganese, chloroethane, benzene and chlorobenzene in the surface water of the creek downgradient of the site. Groundwater monitoring and site cover inspections are being managed under a Site Management Plan.

Materials Information

Waste Name:	METALS	Waste Quantity:	UNKNOWN
Waste Code:			
Waste Name:	VOLATILE ORGANICS	Waste Quantity:	UNKNOWN
Waste Code:			
Waste Name:	CYANIDES(SOLUBLE CYANIDE SALTS)	Waste Quantity:	UNKNOWN
Waste Code:			
Waste Name:	SODA) (D002)	Waste Quantity:	UNKNOWN
Waste Code:			
Waste Name:	SODA) (D002)	Waste Quantity:	UNKNOWN
Waste Code:			
Waste Name:	ADHESIVE WASTE WATER	Waste Quantity:	5000-6000 GALLONS
Waste Code:			

Owner Information

Sub Type:	C01	Owner Street:	555 UNION AVENUE
Own Op:	04	Owner Street 2:	
Owner Name:		Owner City:	NEW WINDSOR

Owner Company:	TOWN OF NEW WINDSOR			Owner State:	NY	
Country:	United States of America			Owner Zip:	12550	
Sub Type:	NNN			Owner Street:		
Own Op:	03			Owner Street 2:		
Owner Name:				Owner City:		
Owner Company:	TOWN OF NEW WINDSOR			Owner State:	NY	
Country:	Unknown			Owner Zip:		
Sub Type:	C01			Owner Street:	Office of the Supervisor	
Own Op:	01			Owner Street 2:	555 UNION AVENUE	
Owner Name:	George A. Green			Owner City:	NEW WINDSOR	
Owner Company:	TOWN OF NEW WINDSOR			Owner State:	NY	
Country:	United States of America			Owner Zip:	12553	

HW Extra Information

Dump:	False	Dell:	False
Structure:	False	Updated By:	INITIAL
Lagoon:	False	Record Added:	1999-11-18 12:00:00
Landfill:	True	Record Updated:	1999-11-18 12:00:00
Pond:	False	Latitude:	41:29:40:0
Disposal Start:	June 62	Longitude:	74:04:50:0
Disposal Terminate:	April 76		

Projects Information

Project Code:	02	Code Name:	Remedial Investigation
Project Desc:	Remedial Investigation	Operable Unit ID:	903
Project Refer Name:		Operable Unit:	01
End Date:	1991-10-01 00:00:00	Operable Unit Desc:	REMEDIAL PROGRAM
End Status:	ACT		
Project Code:	05	Code Name:	Remedial Action
Project Desc:	Remedial Action	Operable Unit ID:	903
Project Refer Name:		Operable Unit:	01
End Date:	1993-08-01 00:00:00	Operable Unit Desc:	REMEDIAL PROGRAM
End Status:	ACT		
Project Code:	04	Code Name:	Remedial Design
Project Desc:	Remedial Design	Operable Unit ID:	903
Project Refer Name:		Operable Unit:	01
End Date:	1992-05-01 00:00:00	Operable Unit Desc:	REMEDIAL PROGRAM
End Status:	ACT		
Project Code:	01	Code Name:	Site Characterization
Project Desc:	Site Characterization	Operable Unit ID:	903
Project Refer Name:		Operable Unit:	01
End Date:	1986-01-01 00:00:00	Operable Unit Desc:	REMEDIAL PROGRAM
End Status:	ACT		

Environmental Remediation

Contaminants:	cyanides(soluble cyanide salts), metals, volatile organics		
Operable Unit:	01		
Contaminants:	cyanides(soluble cyanide salts), metals, volatile organics		
Operable Unit:	01		
Contaminants:	cyanides(soluble cyanide salts), metals, volatile organics		
Operable Unit:	01		
Contaminants:	cyanides(soluble cyanide salts), metals, volatile organics		
Operable Unit:	01		

Map Key	Number of Records	Direction	Distance (mi/ft)	Elev/Diff (ft)	Site	DB
Contaminants: Operable Unit:					cyanides(soluble cyanide salts), metals, volatile organics 01	
Contaminants: Operable Unit:					cyanides(soluble cyanide salts), metals, volatile organics 01	
Contaminants: Operable Unit:					cyanides(soluble cyanide salts), metals, volatile organics 01	
Contaminants: Operable Unit:					cyanides(soluble cyanide salts), metals, volatile organics 01	
Contaminants: Operable Unit:					cyanides(soluble cyanide salts), metals, volatile organics 01	
Contaminants: Operable Unit:					cyanides(soluble cyanide salts), metals, volatile organics 01	
Contaminants: Operable Unit:					cyanides(soluble cyanide salts), metals, volatile organics 01	
Contaminants: Operable Unit:					cyanides(soluble cyanide salts), metals, volatile organics 01	
Contaminants: Operable Unit:					cyanides(soluble cyanide salts), metals, volatile organics 01	
Contaminants: Operable Unit:					cyanides(soluble cyanide salts), metals, volatile organics 01	
Contaminants: Operable Unit:					cyanides(soluble cyanide salts), metals, volatile organics 01	
Contaminants: Operable Unit:					cyanides(soluble cyanide salts), metals, volatile organics 01	

[17](#) 1 of 1 **WSW** **0.94 / 4,957.61** **456.93 / 15** **Stewart International Airport Site** **1180 1st Street** **New Windsor NY 12553** **SHWS**

Site Code:	531301	Latitude:	41.506055000
Site Code (Web):		Longitude:	-74.105987000
HW Code:	336088	Latitude (Web):	
SWIS:	3648	Longitude (Web):	
Site Class:	P	X Coord (Web):	
Site Class (Web):		Y Coord (Web):	
Program:	HW	Acres:	262.000
Town:	New Windsor	Record Added:	2016-08-10 16:23:00
County:	Orange	Record Update:	2018-02-21 08:57:00
Region:	3	Updated by:	AMOMOROG

Site Class Desc (Web):
Site Class Desc: Potential: This classification is used for sites where preliminary information indicates that a site may have contamination that makes it eligible for consideration for placement on the Registry of Inactive Hazardous Waste Disposal Sites (commonly referred to as the list of State Superfund Sites). Further information and/or investigation, in the form of a site characterization, is needed to determine if a Class P site qualifies for listing of the site on the Registry. Generally, to qualify for placement on the Registry, there must be evidence that hazardous waste was disposed on the site and that any resulting contamination presents a significant threat (or reasonably foreseeable threat) to public health or the environment. Class P sites are not listed on the Registry and many are eventually found to not qualify for Registry listing. Sites that do not qualify for listing are typically then reclassified to a "Class N" site.

Assess DOH: As information for this site becomes available, it will be reviewed by the NYSDOH to determine if site contamination presents public health exposure concerns.

Description:

Location: Stewart International Airport site is located 2.5 miles west of the City of Newburgh, New York, comprises of approximately 262 acres, and is located in both the Towns of Newburgh and New Windsor, New York. Site Features: The airport site includes a number of landing strips, taxiways, and airport support service area. A majority of the area is covered with pavement, concrete, and buildings. Surface water runoff is directed to outfalls which discharge to Moodna Creek, Silver Stream, and tributaries. Current Zoning/Uses: The airport facilities are zoned for industrial use in the Town of

Map Key	Number of Records	Direction	Distance (mi/ft)	Elev/Diff (ft)	Site	DB
----------------	--------------------------	------------------	-------------------------	-----------------------	-------------	-----------

Newburgh and airport use in the town of New Windsor. The surrounding areas are used for a combination of light industrial, commercial, and residential uses. The nearest residential area is approximately 2,600 feet southwest of the airport. Past Use of the Site: The property was originally donated to the City of Newburgh in 1930 for use as a municipal airport. Prior to this, the land was used mostly for agricultural purposes. In 1941, the City turned over the land to the US Army for use as a flight training facility for West Point cadets. In 1948, the US Army transferred much of the ANGB to the US Air Force. The aviation facilities were turned over to the State of New York in 1969 and in the 1970s the commercial side of Stewart began operating as an airport, and continues to operate at the property until present. Aqueous film-forming foam (AFFF), in which perfluorooctanesulfonic acid (PFOS) is a key ingredient, has been used over the years at the airport to put out fires and in training exercises. In September 1996, an unspecified amount of 3% AFFF was used to extinguish a burning FedEx aircraft following an emergency landing. A grassy area east of taxiway A was previously used as an AFFF testing area until 2015. Annual testing consisted of each of three fire trucks spraying one gallon (each) of 3% AFFF onto a target placed in the grassy area. Additionally, a former fire training area is located north and west of cargo road, in which it is believed that AFFF was used for training practices. Site Geology and Hydrogeology: The upper layer of unconsolidated deposits consists primarily of a dense, gray, fine sand and silty glacial till, which contain numerous pebbles, cobbles, and boulders. The bedrock beneath Stewart ANGB is predominately a thinly bedded and fractured Martinsburg Shale, occurring at depths between 45 and 50 feet below grade near the base. Groundwater at the site is approximately 30 feet bgs and flows from the northwest to the southeast.

Assessment:

Soil, groundwater, and surface water samples were collected at the nearby Stewart Air National Guard Base (ANGB) and analyzed for perfluorinated compounds (PFCs). Soil – (waiting for data) Groundwater – PFCs, specifically perfluorooctane sulfonic acid (PFOS) was detected in groundwater samples collected from existing monitoring wells at the ANGB at concentrations ranging from non-detect to 3,160 parts per trillion (ppt), greater than the USEPA health advisory level of 70 ppt. Surface Water – PFCs, specifically perfluorooctane sulfonic acid (PFOS) was detected in surface water samples collected from the retention pond at the ANGB at concentrations ranging from 60 parts per trillion (ppt) to 5,900 ppt, greater than the USEPA health advisory level of 70 ppt. Samples collected from catch basins located on the base detected concentrations of PFCs ranging from non-detect to 6,990 parts per trillion (ppt). PFCs have migrated off-site into Lake Washington and its tributaries. PFOS was detected in Lake Washington at a maximum concentration of 243 ppt.

Owner Information

Sub Type:	E	Owner Street:	
Own Op:	04	Owner Street 2:	
Owner Name:		Owner City:	
Owner Company:	Port Authority of New York/ New Jersey	Owner State:	NY
Country:	United States of America	Owner Zip:	
Sub Type:	B99	Owner Street:	Aviation Bureau
Own Op:	01	Owner Street 2:	50 Wolf Road
Owner Name:		Owner City:	Albany
Owner Company:	NYS Dept of Transportation	Owner State:	NY
Country:	United States of America	Owner Zip:	12232

Unplottable Summary

Total: 4 Unplottable sites

DB	Company Name/Site Name	Address	City	Zip	ERIS ID
CERCLIS NFRAP	STEWART ANNEX, USMA NEWBURGH LANDFILL	STEWART AIRPORT ROUTE 17 K <i>Site EPA ID:</i> NY2210025357	NEWBURGH NY	12550	805478122
LST	STEWART AIRPORT	UG FUEL FARM <i>Spill No Close Date:</i> 9109018 1991-11-26 00:00:00	NEWBURGH NY		814019993
NY SPILLS	ROADWAY	STATE ROUTE 17K <i>Spill No Close Date:</i> 0607633 2006-10-19 00:00:00	NEWBURGH NY		813965254
SEMS ARCHIVE	STEWART ANNEX, USMA NEWBURGH LANDFILL	STEWART AIRPORT ROUTE 17 K <i>EPA ID:</i> NY2210025357	NEWBURGH NY	12550	828870878

Unplottable Report

Site: STEWART ANNEX, USMA NEWBURGH LANDFILL
 STEWART AIRPORT ROUTE 17 K NEWBURGH NY 12550

CERCLIS NFRAP

Site ID:	202429	Site FIPS Code:	36071
Site EPA ID:	NY2210025357	Region Code:	2
Site Parent ID:		Site Cong. Dist. Code:	26
Site County Name:	ORANGE	Federal Facility:	
Parent Site Name:			

CERCLIS-NFRAP Assess History

OU ID:	0	Act Start Date:	
Act Code ID:	1	Act Complete Date:	4/30/1985
RAT Code:	VS	AGT Order No.:	1500
RAT Short Name:	ARCH SITE	SH OU:	
RAT Name:	ARCHIVE SITE	SH Code:	
RAT Hist. Only Flag:		SH Seq:	
RAT NSI Indicator:	B	SH Start Date:	
RAT Level:	1	SH Complete Date:	
RAT DEF OU:	00	SH Lead:	
RFBS Code:		SH Qual:	
SPA Code:	13	RAQ Act. Qual Short:	
RALT Short Name:	EPA In-House	RNPL Status Code:	N
RAT Def:	The decision is made that no further activity is planned at the site.		
RNON NPL Status Desc:	NFRAP-Site does not qualify for the NPL based on existing information		

CERCLIS-NFRAP Assess History

OU ID:	0	Act Start Date:	
Act Code ID:	1	Act Complete Date:	12/1/1972
RAT Code:	DS	AGT Order No.:	10
RAT Short Name:	DISCVRY	SH OU:	
RAT Name:	DISCOVERY	SH Code:	
RAT Hist. Only Flag:		SH Seq:	
RAT NSI Indicator:	B	SH Start Date:	
RAT Level:	1	SH Complete Date:	
RAT DEF OU:	00	SH Lead:	
RFBS Code:		SH Qual:	
SPA Code:	13	RAQ Act. Qual Short:	
RALT Short Name:	EPA Fund	RNPL Status Code:	N
RAT Def:	The process by which a potential hazardous waste site is brought to the attention of the EPA. The process can occur through the use of several mechanisms such as a phone call or referral by another government agency.		
RNON NPL Status Desc:	NFRAP-Site does not qualify for the NPL based on existing information		

CERCLIS-NFRAP Assess History

OU ID:	0	Act Start Date:	4/1/1985
Act Code ID:	1	Act Complete Date:	4/30/1985
RAT Code:	SI	AGT Order No.:	160
RAT Short Name:	SI	SH OU:	
RAT Name:	SITE INSPECTION	SH Code:	
RAT Hist. Only Flag:		SH Seq:	
RAT NSI Indicator:	B	SH Start Date:	
RAT Level:	1	SH Complete Date:	
RAT DEF OU:	00	SH Lead:	
RFBS Code:	P	SH Qual:	
SPA Code:	13	RAQ Act. Qual Short:	NFRAP
RALT Short Name:	Fed Fac	RNPL Status Code:	N
RAT Def:	The process of collecting site data and samples to characterize the severity of the hazard for the hazard ranking		

RNON NPL Status Desc: score and/or enforcement support.
NFRAP-Site does not qualify for the NPL based on existing information

CERCLIS-NFRAP Assess History

OU ID:	0	Act Start Date:	
Act Code ID:	1	Act Complete Date:	1/1/1985
RAT Code:	PA	AGT Order No.:	130
RAT Short Name:	PA	SH OU:	
RAT Name:	PRELIMINARY ASSESSMENT	SH Code:	
RAT Hist. Only Flag:		SH Seq:	
RAT NSI Indicator:	B	SH Start Date:	
RAT Level:	1	SH Complete Date:	
RAT DEF OU:	00	SH Lead:	
RFBS Code:	P	SH Qual:	
SPA Code:	13	RAQ Act. Qual Short:	Low priority
RALT Short Name:	Fed Fac	RNPL Status Code:	N
RAT Def:	Collection of diverse existing information about the source and nature of the site hazard. It is EPA policy to complete the preliminary assessment within one year of site discovery.		
RNON NPL Status Desc:	NFRAP-Site does not qualify for the NPL based on existing information		

Site: STEWART AIRPORT
UG FUEL FARM NEWBURGH NY

LST

Spill No:	9109018	Spill Date:	1991-11-22 23:46:00
Site ID:	118054	Rcvd Date:	1991-11-22 23:51:00
DER Facility ID:	102618	CAC Date:	1953-06-18 00:00:00
CID:		Insp Date:	
Program Type:	ER	Close Date:	1991-11-26 00:00:00
SWIS Code:	3646	Create Date:	
Contribute Factor:	Tank Overfill	Update Date:	2003-12-02 00:00:00
Water Body:		DEC Region:	3
Source:	Tank Truck	Lead DEC:	DVWEHRFR
Class:		Reported by:	Responsible Party
Meets Std:	True	Referred to:	
Penalty:	False	County:	Orange
REM Phase:	0	After Hours:	True
UST Trust:	False		

Caller Remark:

"OVER FILLED TANK SAFETY DEPT. NOTIFIED SORBENTS USED TO CLEAN UP"

Dec Remark:

"Prior to Sept, 2004 data translation this spill Lead_DEC Field was WEHRFRITZ "

Material Information

OP Unit ID:	959189	Med Air:	False
OU:	01	Med in Air:	False
Material ID:	417680	Med GW:	False
Material Code:	0011	Med SW:	False
Material Name:	jet fuel	Med DW:	False
CAS No:		Med Sewer:	False
Material Family:	Petroleum	Med Surf:	False
Quantity:	10.00	Med Subway:	False
Units:	G	Med Utility:	False
Recovered:	.00	Oxygenate:	
Med Soil:	True		

Spiller Information

Spiller Name:		Spiller Zip:	
Spiller Company:	AMR	Spiller Country:	001
Spiller Address:		Contact Name:	
Spiller City:		Contact Phone:	

Spiller State: ZZ
Latitude:
Longitude:

Contact Ext:

Site: ROADWAY
STATE ROUTE 17K NEWBURGH NY

NY SPILLS

Spill No:	0607633	Spill Date:	2006-10-04 15:06:00
Site ID:	371415	Received Date:	2006-10-04 15:16:00
DER Facility ID:	321193	CAC Date:	
CID:	410	Insp Date:	
Program Type:	ER	Close Date:	2006-10-19 00:00:00
SWIS Code:	3646	Create Date:	2006-10-04 15:44:00
Contributing Factor:	Equipment Failure	Update Date:	2006-10-19 13:12:21.14000000
Water Body:		DEC Region:	3
Source:	Commercial Vehicle	Lead DEC:	DXTRAVER
Class:	C4	Reported by:	Fire Department
Meets Std:	True	Referred to:	
Penalty:	False	County:	Orange
REM Phase:	0	After Hours:	False
UST Trust:	False		

Caller Remark:

"TANKER TRUCK HAD A SADDLE TANK THAT BEGAN LEAKING: FULL CAPACITY IS 100GALLONS, WITH ROUGHLY 50 GALLONS REMAINING IN TANK: THE STRETCH OF ROADWAY IS ROUGHLY 1 1/2 -2 MILES: FIRE DEPT ON SCENE TO CONFIRM IF STORM DRAINS HAVE BEEN AFFECTED:"

DEC Remark:

"SEE ORIGINAL SPILL REPORT FOR ADDITIONAL NOTES. MILLER DOING CLEAN UP. CONTACTED LT. TOWNLEY. OFFICER FREEMAN RESPONDING. 10/04/06: OC HAZ MAT ON SITE. NO WATER WAYS IMPACTED - DOT REPSONDING FOR SANDING. MEG RESPONDING FOR CLEAN UP. 10/19/06: CLOSED NFA"

Material Information

OP Unit ID:	1129177	Med Air:	False
OU:	01	Med Ind Air:	False
Material ID:	2118836	Med GW:	False
Material Code:	0008	Med SW:	False
Material Name:	diesel	Med DW:	False
CAS No:		Med Sewer:	False
Material Family:	Petroleum	Med Surf:	False
Quantity:	50.00	Med Subway:	False
Units:	G	Med Utility:	False
Recovered:	.00	Oxygenate:	
Med Soil:	True		

Spiller Information

Spiller Name:	ORANGE CTY FIRE CONTROL	Spiller Zip:	
Spiller Company:	UNKNOWN	Spiller Country:	001
Spiller Address:	STATE ROUTE 17K	Contact Name:	ORANGE CTY FIRE CONTROL
Spiller City:	NEWBURGH	Contact Phone:	(845) 469-4911
Spiller State:	NY	Contact Ext:	
Latitude:			
Longitude:			

Site: STEWART ANNEX, USMA NEWBURGH LANDFILL
STEWART AIRPORT ROUTE 17 K NEWBURGH NY 12550

SEMS ARCHIVE

Site ID:	0202429	FIPS Code:	36071
EPA ID:	NY2210025357	Cong District:	26
Superfund Alt Agmt:	No	Region:	02
Federal Facility:	Yes	County:	ORANGE
FF Docket:	Yes		
NPL:	Not on the NPL		

Non NPL Status:

NFRAP-Site does not qualify for the NPL based on existing information

Action Information

Operable Units: 00
Action Code: DS
Action Name: DISCVRY
SEQ: 1

Start Actual: 12/01/1972
Finish Actual: 12/01/1972
Qual:
Curr Action Lead: EPA Perf

Operable Units: 00
Action Code: SI
Action Name: SI
SEQ: 1

Start Actual: 04/01/1985
Finish Actual: 04/30/1985
Qual: N
Curr Action Lead: Fed Fac

Operable Units: 00
Action Code: VS
Action Name: ARCH SITE
SEQ: 1

Start Actual:
Finish Actual: 04/30/1985
Qual:
Curr Action Lead: EPA Perf In-Hse

Operable Units: 00
Action Code: PA
Action Name: PA
SEQ: 1

Start Actual:
Finish Actual: 01/01/1985
Qual: L
Curr Action Lead: Fed Fac

Appendix: Database Descriptions

Environmental Risk Information Services (ERIS) can search the following databases. The extent of historical information varies with each database and current information is determined by what is publicly available to ERIS at the time of update. ERIS updates databases as set out in ASTM Standard E1527-13, Section 8.1.8 Sources of Standard Source Information:

"Government information from nongovernmental sources may be considered current if the source updates the information at least every 90 days, or, for information that is updated less frequently than quarterly by the government agency, within 90 days of the date the government agency makes the information available to the public."

Standard Environmental Record Sources

Federal

Formerly Utilized Sites Remedial Action Program:

[DOE FUSRAP](#)

The U.S. Department of Energy (DOE) established the Formerly Utilized Sites Remedial Action Program (FUSRAP) in 1974 to remediate sites where radioactive contamination remained from the Manhattan Project and early U.S. Atomic Energy Commission (AEC) operations. The DOE Office of Legacy Management (LM) established long-term surveillance and maintenance (LTS&M) requirements for remediated FUSRAP sites. DOE evaluates the final site conditions of a remediated site on the basis of risk for different future uses. DOE then confirms that LTS&M requirements will maintain protectiveness.

Government Publication Date: Mar 4, 2017

National Priority List:

[NPL](#)

National Priorities List (Superfund)-NPL: EPA's (United States Environmental Protection Agency) list of the most serious uncontrolled or abandoned hazardous waste sites identified for possible long-term remedial action under the Superfund program. The NPL, which EPA is required to update at least once a year, is based primarily on the score a site receives from EPA's Hazard Ranking System. A site must be on the NPL to receive money from the Superfund Trust Fund for remedial action.

Government Publication Date: Jun 25, 2021

National Priority List - Proposed:

[PROPOSED NPL](#)

Includes sites proposed (by the EPA, the state, or concerned citizens) for addition to the NPL due to contamination by hazardous waste and identified by the Environmental Protection Agency (EPA) as a candidate for cleanup because it poses a risk to human health and/or the environment.

Government Publication Date: Jun 25, 2021

Deleted NPL:

[DELETED NPL](#)

The National Oil and Hazardous Substances Pollution Contingency Plan (NCP) establishes the criteria that the EPA uses to delete sites from the NPL. In accordance with 40 CFR 300.425.(e), sites may be deleted from the NPL where no further response is appropriate.

Government Publication Date: Jun 25, 2021

SEMS List 8R Active Site Inventory:

[SEMS](#)

The Superfund Program has deployed the Superfund Enterprise Management System (SEMS), which integrates multiple legacy systems into a comprehensive tracking and reporting tool. This inventory contains active sites evaluated by the Superfund program that are either proposed to be or are on the National Priorities List (NPL) as well as sites that are in the screening and assessment phase for possible inclusion on the NPL. The Active Site Inventory Report displays site and location information at active SEMS sites. An active site is one at which site assessment, removal, remedial, enforcement, cost recovery, or oversight activities are being planned or conducted.

Government Publication Date: Mar 23, 2021

SEMS List 8R Archive Sites:

[SEMS ARCHIVE](#)

The Superfund Enterprise Management System (SEMS) Archived Site Inventory displays site and location information at sites archived from SEMS. An archived site is one at which EPA has determined that assessment has been completed and no further remedial action is planned under the Superfund program at this time.

Government Publication Date: May 25, 2021

Inventory of Open Dumps, June 1985:

ODI

The Resource Conservation and Recovery Act (RCRA) provides for publication of an inventory of open dumps. The Act defines "open dumps" as facilities which do not comply with EPA's "Criteria for Classification of Solid Waste Disposal Facilities and Practices" (40 CFR 257).

Government Publication Date: Jun 1985

Comprehensive Environmental Response, Compensation and Liability Information System -

CERCLIS

CERCLIS:

Superfund is a program administered by the United States Environmental Protection Agency (EPA) to locate, investigate, and clean up the worst hazardous waste sites throughout the United States. CERCLIS is a database of potential and confirmed hazardous waste sites at which the EPA Superfund program has some involvement. It contains sites that are either proposed to be or are on the National Priorities List (NPL) as well as sites that are in the screening and assessment phase for possible inclusion on the NPL. The EPA administers the Superfund program in cooperation with individual states and tribal governments; this database is made available by the EPA.

Government Publication Date: Oct 25, 2013

EPA Report on the Status of Open Dumps on Indian Lands:

IODI

Public Law 103-399, The Indian Lands Open Dump Cleanup Act of 1994, enacted October 22, 1994, identified congressional concerns that solid waste open dump sites located on American Indian or Alaska Native (AI/AN) lands threaten the health and safety of residents of those lands and contiguous areas. The purpose of the Act is to identify the location of open dumps on Indian lands, assess the relative health and environment hazards posed by those sites, and provide financial and technical assistance to Indian tribal governments to close such dumps in compliance with Federal standards and regulations or standards promulgated by Indian Tribal governments or Alaska Native entities.

Government Publication Date: Dec 31, 1998

CERCLIS - No Further Remedial Action Planned:

CERCLIS NFRAP

An archived site is one at which EPA has determined that assessment has been completed and no further remedial action is planned under the Superfund program at this time. The Archive designation means that, to the best of EPA's knowledge, assessment at a site has been completed and that EPA has determined no further steps will be taken to list this site on the National Priorities List (NPL). This decision does not necessarily mean that there is no hazard associated with a given site; it only means that, based upon available information, the location is not judged to be a potential NPL site.

Government Publication Date: Oct 25, 2013

CERCLIS Liens:

CERCLIS LIENS

A Federal Superfund lien exists at any property where EPA has incurred Superfund costs to address contamination ("Superfund site") and has provided notice of liability to the property owner. A Federal CERCLA ("Superfund") lien can exist by operation of law at any site or property at which EPA has spent Superfund monies. This database is made available by the United States Environmental Protection Agency (EPA).

Government Publication Date: Jan 30, 2014

RCRA CORRACTS-Corrective Action:

RCRA CORRACTS

RCRA Info is EPA's comprehensive information system, providing access to data supporting the Resource Conservation and Recovery Act (RCRA) of 1976 and the Hazardous and Solid Waste Amendments (HSWA) of 1984. At these sites, the Corrective Action Program ensures that cleanups occur. EPA and state regulators work with facilities and communities to design remedies based on the contamination, geology, and anticipated use unique to each site.

Government Publication Date: Jun 14, 2021

RCRA non-CORRACTS TSD Facilities:

RCRA TSD

RCRA Info is EPA's comprehensive information system, providing access to data supporting the Resource Conservation and Recovery Act (RCRA) of 1976 and the Hazardous and Solid Waste Amendments (HSWA) of 1984. This database includes Non-Corrective Action sites listed as treatment, storage and/or disposal facilities of hazardous waste as defined by the Resource Conservation and Recovery Act (RCRA).

Government Publication Date: Jun 14, 2021

RCRA Generator List:

RCRA LQG

RCRA Info is EPA's comprehensive information system, providing access to data supporting the Resource Conservation and Recovery Act (RCRA) of 1976 and the Hazardous and Solid Waste Amendments (HSWA) of 1984. RCRA Info replaces the data recording and reporting abilities of the Resource Conservation and Recovery Information System (RCRIS) and the Biennial Reporting System (BRS). A hazardous waste generator is any person or site whose processes and actions create hazardous waste (see 40 CFR 260.10). Large Quantity Generators (LQGs) generate 1,000 kilograms per month or more of hazardous waste or more than one kilogram per month of acutely hazardous waste.

Government Publication Date: Jun 14, 2021

RCRA Small Quantity Generators List:

[RCRA SQG](#)

RCRA Info is the EPA's comprehensive information system, providing access to data supporting the Resource Conservation and Recovery Act (RCRA) of 1976 and the Hazardous and Solid Waste Amendments (HSWA) of 1984. RCRA Info replaces the data recording and reporting abilities of the Resource Conservation and Recovery Information System (RCRIS) and the Biennial Reporting System (BRS). A hazardous waste generator is any person or site whose processes and actions create hazardous waste (see 40 CFR 260.10). Small Quantity Generators (SQGs) generate more than 100 kilograms, but less than 1,000 kilograms, of hazardous waste per month.

Government Publication Date: Jun 14, 2021

RCRA Very Small Quantity Generators List:

[RCRA VSQG](#)

RCRA Info is the EPA's comprehensive information system, providing access to data supporting the Resource Conservation and Recovery Act (RCRA) of 1976 and the Hazardous and Solid Waste Amendments (HSWA) of 1984. A hazardous waste generator is any person or site whose processes and actions create hazardous waste (see 40 CFR 260.10). Very Small Quantity Generators (VSQG) generate 100 kilograms or less per month of hazardous waste, or one kilogram or less per month of acutely hazardous waste. Additionally, VSQG may not accumulate more than 1,000 kilograms of hazardous waste at any time.

Government Publication Date: Jun 14, 2021

RCRA Non-Generators:

[RCRA NON GEN](#)

RCRA Info is EPA's comprehensive information system, providing access to data supporting the Resource Conservation and Recovery Act (RCRA) of 1976 and the Hazardous and Solid Waste Amendments (HSWA) of 1984. RCRA Info replaces the data recording and reporting abilities of the Resource Conservation and Recovery Information System (RCRIS) and the Biennial Reporting System (BRS). A hazardous waste generator is any person or site whose processes and actions create hazardous waste (see 40 CFR 260.10). Non-Generators do not presently generate hazardous waste.

Government Publication Date: Jun 14, 2021

Federal Engineering Controls-ECs:

[FED ENG](#)

Engineering controls (ECs) encompass a variety of engineered and constructed physical barriers (e.g., soil capping, sub-surface venting systems, mitigation barriers, fences) to contain and/or prevent exposure to contamination on a property. This database is made available by the United States Environmental Protection Agency (EPA).

Government Publication Date: Feb 23, 2021

Federal Institutional Controls- ICs:

[FED INST](#)

Institutional controls are non-engineered instruments, such as administrative and legal controls, that help minimize the potential for human exposure to contamination and/or protect the integrity of the remedy. Although it is EPA's (United States Environmental Protection Agency) expectation that treatment or engineering controls will be used to address principal threat wastes and that groundwater will be returned to its beneficial use whenever practicable, ICs play an important role in site remedies because they reduce exposure to contamination by limiting land or resource use and guide human behavior at a site.

Government Publication Date: Feb 23, 2021

Land Use Control Information System:

[LUCIS](#)

The LUCIS database is maintained by the U.S. Department of the Navy and contains information for former Base Realignment and Closure (BRAC) properties across the United States.

Government Publication Date: Sep 1, 2006

Emergency Response Notification System:

[ERNS 1982 TO 1986](#)

Database of oil and hazardous substances spill reports controlled by the National Response Center. The primary function of the National Response Center is to serve as the sole national point of contact for reporting oil, chemical, radiological, biological, and etiological discharges into the environment anywhere in the United States and its territories.

Government Publication Date: 1982-1986

Emergency Response Notification System:

[ERNS 1987 TO 1989](#)

Database of oil and hazardous substances spill reports controlled by the National Response Center. The primary function of the National Response Center is to serve as the sole national point of contact for reporting oil, chemical, radiological, biological, and etiological discharges into the environment anywhere in the United States and its territories.

Government Publication Date: 1987-1989

Emergency Response Notification System:

[ERNS](#)

Database of oil and hazardous substances spill reports made available by the United States Coast Guard National Response Center (NRC). The NRC fields initial reports for pollution and railroad incidents and forwards that information to appropriate federal/state agencies for response. These data contain initial incident data that has not been validated or investigated by a federal/state response agency.

Government Publication Date: Jul 26, 2021

The Assessment, Cleanup and Redevelopment Exchange System (ACRES) Brownfield Database:

[FED BROWNFIELDS](#)

Brownfields are real property, the expansion, redevelopment, or reuse of which may be complicated by the presence or potential presence of a hazardous substance, pollutant, or contaminant. Cleaning up and reinvesting in these properties protects the environment, reduces blight, and takes development pressures off greenspaces and working lands. This database is made available by the United States Environmental Protection Agency (EPA).

Government Publication Date: Aug 20, 2021

FEMA Underground Storage Tank Listing:

[FEMA UST](#)

The Federal Emergency Management Agency (FEMA) of the Department of Homeland Security maintains a list of FEMA owned underground storage tanks.

Government Publication Date: Dec 31, 2017

Facility Response Plan:

[FRP](#)

List of facilities that have submitted Facility Response Plans (FRP) to EPA. Facilities that could reasonably be expected to cause "substantial harm" to the environment by discharging oil into or on navigable waters are required to prepare and submit Facility Response Plans (FRPs). Harm is determined based on total oil storage capacity, secondary containment and age of tanks, oil transfer activities, history of discharges, proximity to a public drinking water intake or sensitive environments.

Government Publication Date: Dec 2, 2020

Historical Gas Stations:

[HIST GAS STATIONS](#)

This historic directory of service stations is provided by the Cities Service Company. The directory includes Cities Service filling stations that were located throughout the United States in 1930.

Government Publication Date: Jul 1, 1930

Petroleum Refineries:

[REFN](#)

List of petroleum refineries from the U.S. Energy Information Administration (EIA) Refinery Capacity Report. Includes operating and idle petroleum refineries (including new refineries under construction) and refineries shut down during the previous year located in the 50 States, the District of Columbia, Puerto Rico, the Virgin Islands, Guam, and other U.S. possessions. Survey locations adjusted using public data.

Government Publication Date: Jul 10, 2020

Petroleum Product and Crude Oil Rail Terminals:

[BULK TERMINAL](#)

List of petroleum product and crude oil rail terminals made available by the U.S. Energy Information Administration (EIA). Includes operable bulk petroleum product terminals located in the 50 States and the District of Columbia with a total bulk shell storage capacity of 50,000 barrels or more, and/or the ability to receive volumes from tanker, barge, or pipeline; also rail terminals handling the loading and unloading of crude oil that were active between 2017 and 2018. Petroleum product terminals comes from the EIA-815 Bulk Terminal and Blender Report, which includes working, shell in operation, and shell idle for several major product groupings. Survey locations adjusted using public data.

Government Publication Date: Apr 28, 2020

LIEN on Property:

[SEMS LIEN](#)

The EPA Superfund Enterprise Management System (SEMS) provides LIEN information on properties under the EPA Superfund Program.

Government Publication Date: May 25, 2021

Superfund Decision Documents:

[SUPERFUND ROD](#)

This database contains a listing of decision documents for Superfund sites. Decision documents serve to provide the reasoning for the choice of (or) changes to a Superfund Site cleanup plan. The decision documents include Records of Decision (ROD), ROD Amendments, Explanations of Significant Differences (ESD), along with other associated memos and files. This information is maintained and made available by the US EPA (Environmental Protection Agency).

Government Publication Date: Jun 28, 2021

State

Registry of Inactive Hazardous Waste Disposal Sites in New York State:

[SHWS](#)

State-and tribal- equivalent CERCLIS. State Superfund Program (Inactive Hazardous Waste Disposal Site Remedial Program) (IHWDS) - Oversees the identification, investigation and cleanup of sites where consequential amounts of hazardous waste exist. These sites go through a process of investigation, evaluation, cleanup and monitoring that has several distinct stages. This list is made available by New York State Department of Environmental Conservation's State Superfund Program.

Delisted Registry of Inactive Hazardous Waste Disposal Sites in New York:

[DELISTED SHWS](#)

This database contains a Registry of Inactive Hazardous Waste Disposal sites which have been removed from New York Department of Environmental Conservation's Environmental Site Remediation database.

Government Publication Date: Jun 3, 2021

Hazardous Substance Waste Disposal Sites:

[HSWDS](#)

A list of sites included in Hazardous Substance Waste Disposal Site Study reports made available by the New York Department of Environmental Conservation Division of Hazardous Waste Remediation. Provides information regarding the evolving status of hazardous substance waste disposal sites in New York.

Government Publication Date: Oct 24, 2003

Vapor Intrusion Legacy Site List:

[VAPOR](#)

New York is currently re-evaluating previous assumptions and decisions regarding the potential for soil vapor intrusion exposures at sites. As a result, all past, current, and future contaminated sites will be evaluated to determine whether these sites have the potential for exposures related to soil vapor intrusion. This list is made available by Department of Environmental Conservation's Vapor Intrusion Legacy Site List. This database is state equivalent CERCLIS.

Government Publication Date: Dec 31, 2018

Solid Waste Facilities and Landfills:

[SWF/LF](#)

Solid Waste Information Management System (SWIMS) is an inventory containing active and inactive facilities throughout the state. This list is made available by Department of Environmental Conservation's Solid Waste Information Management System (SWIMS).

Government Publication Date: Dec 31, 2020

Inactive Landfill Facilities:

[LANDFILL INACTIVE](#)

List of inactive landfills in the State of New York. This data is made available by the New York State Department of Environmental Conservation (DEC). DEC notes that these are preliminary data and should not be regarded as a complete inventory of all landfills in the State, and also that site locations and attributes are preliminary and should not be relied upon without independent verification.

Government Publication Date: Jun 30, 2020

Waste Tire Facilities:

[WASTE TIRE](#)

This list of active Waste Tire Facilities is maintained by the New York State Department of Environmental Conservation. Waste tire storage facilities (WTSF) store waste tires or portions of waste tires. Most of these facilities require Part 360 permits, but under certain conditions a registration may be available.

Government Publication Date: Dec 24, 2019

Recycling Facilities:

[RECYCLING](#)

The Department of Environmental Conservation (DEC), Division of Materials Management (DMM), Bureau of Permitting and Planning regulates solid waste management facilities in accordance with 6 NYCRR Part 360. Information pertaining to those facilities is maintained with the Division's Solid Waste Information Management System (SWIMS) database. The Facility List is a dataset related to solid waste management facilities operating in the state, and includes such information as facility location, contact names and associated information, waste types managed, and regulatory information.

Government Publication Date: Dec 24, 2019

Leaking Storage Tanks:

[LST](#)

This database contains records of chemical and petroleum spill incidents. They include leaking aboveground storage tanks or leaking underground storage tanks, with incidents of tank test failures, tank failures and tank overflow. This list is made available by New York State Department of Environmental Conservation's Spill Response Program.

Government Publication Date: Jul 26, 2021

Delisted Leaking Storage Tanks:

[DELISTED LST](#)

List of Leaking Storage Tank sites which has been removed from New York Department of Environmental Conservation's Spill Response Program

Government Publication Date: Jul 26, 2021

Underground Storage Tanks- UST-Petroleum Bulk Storage (PBS):

[UST](#)

Facilities within the Petroleum Bulk Storage (PBS) that have underground storage tanks. Underground petroleum storage facilities with a combined storage capacity over eleven hundred (1,100) gallons. This list is made available by New York Department of Environmental Conservation's Environmental Site Database Search.

The Bulk Storage Program Database - AST:

AST

Facilities within the Petroleum Bulk Storage (PBS) that have aboveground storage tanks. Aboveground petroleum storage facilities with a combined storage capacity over eleven hundred (1,100) gallons. This list is made available by New York State Department of Environmental Conservation's Petroleum Bulk Storage (PBS) program.

Government Publication Date: Jun 3, 2021

Petroleum Bulk Storage:

TANKS

The Bulk Storage Program Database maintains the registrations of active and inactive bulk storage sites statewide. This database includes Petroleum Bulk Storage (PBS) tanks where no information is available on whether they are ASTs or USTs. This list is made available by Department of Environmental Conservation's Petroleum Bulk Storage (PBS) program.

Government Publication Date: Jun 3, 2021

Major Oil Storage Facilities (MOSF):

MOSF

In 1977, the New York State Legislature passed the "Oil Spill Prevention, Control and Compensation Act" (Article 12 of the Navigation Law). This law regulates all oil terminals and transport vessels operating in the waters of the State which have a storage capacity of 400,000 gallons or more. (Terminals and vessels with a capacity of 400,000 gallons or more are commonly referred to as major oil storage facilities or MOSFs). This list is made available by Department of Environmental Conservation's Major Oil Storage Facility (MOSF) Program.

Government Publication Date: Jun 3, 2021

Chemical Bulk Storage (CBS):

CBS

Facilities that store regulated hazardous substances in underground tanks. "Hazardous substance" means any substance listed as hazardous or acutely hazardous in 6 NYCRR Part 597 or a mixture thereof. This list is made available by Department of Environmental Conservation's Chemical Bulk Storage (CBS) Program.

Government Publication Date: Jun 3, 2021

Delisted Storage Tanks:

DELISTED TANKS

List of Storage Tank sites which has been removed from New York Department of Environmental Conservation's Environmental Site Database.

Government Publication Date: Jun 3, 2021

Delisted County Records:

DELISTED COUNTY

Records removed from county databases. Records may be removed from the county lists made available by the respective county departments because they are inactive, or because they have been deemed to be below reportable thresholds.

Government Publication Date: May 7, 2021

Registry of Engineering Controls in New York State:

ENG

Registry of Engineering Controls in New York State taken from the Environmental Site Remediation Database.

Government Publication Date: Jun 3, 2021

Registry of Institutional Controls in New York State:

INST

Registry of Institutional Controls in New York State taken from the Environmental Site Remediation Database.

Government Publication Date: Jun 3, 2021

Voluntary Cleanup Agreements:

VCP

New York established its Voluntary Cleanup Program (VCP) to address the environmental, legal and financial barriers that often hinder the redevelopment and reuse of contaminated properties. The Voluntary Cleanup Program was developed to enhance private sector cleanup of brownfields by enabling parties to remediate sites using private rather than public funds and to reduce the development pressures on "greenfield" sites. This list is made available by Department of Environmental Conservation's Voluntary Cleanup Program.

Government Publication Date: Jun 3, 2021

Environmental Restoration Program Listing:

ERP

Environmental Restoration Program - Provides municipalities with financial assistance for site investigation and remediation at eligible brownfield sites. In an effort to spur the cleanup and redevelopment of brownfields, New Yorkers approved a \$200 million Environmental Restoration Fund as part of the \$1.75 billion Clean Water/Clean Air Bond Act of 1996 (Bond Act). Under the Environmental Restoration Program, the State provides grants to municipalities to reimburse up to 90 percent of on-site eligible costs and 100% of off-site eligible costs for site investigation and remediation activities. This list is made available by Department of Environmental Conservation's Environmental Restoration Program.

Government Publication Date: Jun 3, 2021

Brownfields Site List (Subset of Site Remediation):

BROWNFIELDS

Brownfield Cleanup Program was developed to enhance private-sector cleanups of brownfields and to reduce development pressure on "Greenfields". A Brownfield site is real property, the redevelopment or reuse of which may be complicated by the presence or potential presence of a contaminant. Contaminants include hazardous waste and/or petroleum. This list is made available by Department of Environmental Conservation's Brownfield Cleanup Program.

Government Publication Date: Jun 3, 2021

Tribal

Leaking Underground Storage Tanks (LUSTs) on Tribal/Indian Lands:

INDIAN LUST

LUSTs on Tribal/Indian Lands in Region 2, which includes New York and New Jersey. There are no LUST records in New York at this time.

Government Publication Date: Jan 28, 2016

Underground Storage Tanks (USTs) on Indian Lands:

INDIAN UST

USTs on Tribal/Indian Lands in Region 2, which includes New York and New Jersey.

Government Publication Date: Apr 04, 2016

Delisted Tribal Leaking Storage Tanks:

DELISTED ILST

Leaking Underground Storage Tank facilities which have been removed from the Regional Tribal LUST lists made available by the EPA.

Government Publication Date: Apr 14, 2020

Delisted Tribal Underground Storage Tanks:

DELISTED IUST

Underground Storage Tank facilities which have been removed from the Regional Tribal UST lists made available by the EPA.

Government Publication Date: Apr 14, 2020

County

No County databases were selected to be included in the search.

Additional Environmental Record Sources

Federal

PFOA/PFOS Contaminated Sites:

PFAS NPL

List of sites where PFOA or PFOS contaminants have been found in drinking water or soil. Made available by the Federal Environmental Protection Agency (EPA).

Government Publication Date: Mar 1, 2021

Facility Registry Service/Facility Index:

FINDS/FRS

The Facility Registry Service (FRS) is a centrally managed database that identifies facilities, sites, or places subject to environmental regulations or of environmental interest. FRS creates high-quality, accurate, and authoritative facility identification records through rigorous verification and management procedures that incorporate information from program national systems, state master facility records, and data collected from EPA's Central Data Exchange registrations and data management personnel. This list is made available by the Environmental Protection Agency (US EPA).

Government Publication Date: Nov 2, 2020

Toxics Release Inventory (TRI) Program:

TRIS

The EPA's Toxics Release Inventory (TRI) is a database containing data on disposal or other releases of over 650 toxic chemicals from thousands of U. S. facilities and information about how facilities manage those chemicals through recycling, energy recovery, and treatment. One of TRI's primary purposes is to inform communities about toxic chemical releases to the environment.

Government Publication Date: Feb 19, 2020

Perfluorinated Alkyl Substances (PFAS) Releases:

PFAS TRI

List of Toxics Release Inventory (TRI) facilities at which the reported chemical is a Per- or polyfluorinated alkyl substance (PFAS) included in the Environmental Protection Agency (EPA)'s consolidated PFAS Master List of PFAS Substances. The EPA's Toxics Release Inventory (TRI) is a database containing data on disposal or other releases of over 650 toxic chemicals from thousands of U.S. facilities and information about how facilities manage those chemicals through recycling, energy recovery, and treatment.

Government Publication Date: Feb 19, 2020

Perfluorinated Alkyl Substances (PFAS) Water Quality:

PFAS WATER

The Water Quality Portal (WQP) is a cooperative service sponsored by the United States Geological Survey (USGS), the Environmental Protection Agency (EPA), and the National Water Quality Monitoring Council (NWQMC). This listing includes records from the Water Quality Portal where the characteristic (environmental measurement) is in the Environmental Protection Agency (EPA)'s consolidated PFAS Master List of PFAS Substances.

Government Publication Date: Jul 20, 2020

Hazardous Materials Information Reporting System:

HMIRS

US DOT - Department of Transportation Pipeline and Hazardous Materials Safety Administration (PHMSA) Incidents Reports Database taken from Hazmat Intelligence Portal, U.S. Department of Transportation.

Government Publication Date: Sep 1, 2020

National Clandestine Drug Labs:

NCDL

The U.S. Department of Justice ("the Department") provides this data as a public service. It contains addresses of some locations where law enforcement agencies reported they found chemicals or other items that indicated the presence of either clandestine drug laboratories or dumpsites. In most cases, the source of the entries is not the Department, and the Department has not verified the entry and does not guarantee its accuracy.

Government Publication Date: Oct 5, 2020

Toxic Substances Control Act:

TSCA

The Environmental Protection Agency (EPA) is amending the Toxic Substances Control Act (TSCA) section 8(a) Inventory Update Reporting (IUR) rule and changing its name to the Chemical Data Reporting (CDR) rule.

The CDR enables EPA to collect and publish information on the manufacturing, processing, and use of commercial chemical substances and mixtures (referred to hereafter as chemical substances) on the TSCA Chemical Substance Inventory (TSCA Inventory). This includes current information on chemical substance production volumes, manufacturing sites, and how the chemical substances are used. This information helps the Agency determine whether people or the environment are potentially exposed to reported chemical substances. EPA publishes submitted CDR data that is not Confidential Business Information (CBI).

Government Publication Date: Apr 11, 2019

Hist TSCA:

HIST TSCA

The Environmental Protection Agency (EPA) is amending the Toxic Substances Control Act (TSCA) section 8(a) Inventory Update Reporting (IUR) rule and changing its name to the Chemical Data Reporting (CDR) rule.

The 2006 IUR data summary report includes information about chemicals manufactured or imported in quantities of 25,000 pounds or more at a single site during calendar year 2005. In addition to the basic manufacturing information collected in previous reporting cycles, the 2006 cycle is the first time EPA collected information to characterize exposure during manufacturing, processing and use of organic chemicals. The 2006 cycle also is the first time manufacturers of inorganic chemicals were required to report basic manufacturing information.

Government Publication Date: Dec 31, 2006

FTTS Administrative Case Listing:

FTTS ADMIN

An administrative case listing from the Federal Insecticide, Fungicide, & Rodenticide Act (FIFRA) and Toxic Substances Control Act (TSCA), together known as FTTS. This database was obtained from the Environmental Protection Agency's (EPA) National Compliance Database (NCDB). The FTTS and NCDB was shut down in 2006.

Government Publication Date: Jan 19, 2007

FTTS Inspection Case Listing:

FTTS INSP

An inspection case listing from the Federal Insecticide, Fungicide, & Rodenticide Act (FIFRA) and Toxic Substances Control Act (TSCA), together known as FTTS. This database was obtained from the Environmental Protection Agency's (EPA) National Compliance Database (NCDB). The FTTS and NCDB was shut down in 2006.

Government Publication Date: Jan 19, 2007

Potentially Responsible Parties List:

PRP

Early in the cleanup process, the Environmental Protection Agency (EPA) conducts a search to find the potentially responsible parties (PRPs). EPA looks for evidence to determine liability by matching wastes found at the site with parties that may have contributed wastes to the site.

Government Publication Date: Jun 25, 2021

State Coalition for Remediation of Drycleaners Listing:

[SCRD DRYCLEANER](#)

The State Coalition for Remediation of Drycleaners (SCRD) was established in 1998, with support from the U.S. Environmental Protection Agency (EPA) Office of Superfund Remediation and Technology Innovation. Coalition members are states with mandated programs and funding for drycleaner site remediation. Current members are Alabama, Connecticut, Florida, Illinois, Kansas, Minnesota, Missouri, North Carolina, Oregon, South Carolina, Tennessee, Texas, and Wisconsin.

Government Publication Date: Nov 08, 2017

Integrated Compliance Information System (ICIS):

[ICIS](#)

The Integrated Compliance Information System (ICIS) is a system that provides information for the Federal Enforcement and Compliance (FE&C) and the National Pollutant Discharge Elimination System (NPDES) programs. The FE&C component supports the Environmental Protection Agency's (EPA) Civil Enforcement and Compliance program activities. These activities include Compliance Assistance, Compliance Monitoring and Enforcement. The NPDES program supports tracking of NPDES permits, limits, discharge monitoring data and other program reports.

Government Publication Date: Jun 14, 2021

Drycleaner Facilities:

[FED DRYCLEANERS](#)

A list of drycleaner facilities from Enforcement and Compliance History Online (ECHO) online search. The Environmental Protection Agency (EPA) tracks facilities that possess NAIC and SIC codes that classify businesses as drycleaner establishments.

Government Publication Date: May 5, 2021

Delisted Drycleaner Facilities:

[DELISTED FED DRY](#)

List of sites removed from the list of Drycleaner Facilities (sites in the EPA's Integrated Compliance Information System (ICIS) with NAIC or SIC codes identifying the business as a drycleaner establishment).

Government Publication Date: May 5, 2021

Formerly Used Defense Sites:

[FUDS](#)

Formerly Used Defense Sites (FUDS) are properties that were formerly owned by, leased to, or otherwise possessed by and under the jurisdiction of the Secretary of Defense prior to October 1986, where the Department of Defense (DoD) is responsible for an environmental restoration. This list is published by the U.S. Army Corps of Engineers.

Government Publication Date: May 26, 2021

Former Military Nike Missile Sites:

[FORMER NIKE](#)

This information was taken from report DRXTH-AS-IA-83A016 (Historical Overview of the Nike Missile System, 12/1984) which was performed by Environmental Science and Engineering, Inc. for the U.S. Army Toxic and Hazardous Materials Agency Assessment Division. The Nike system was deployed between 1954 and the mid-1970's. Among the substances used or stored on Nike sites were liquid missile fuel (JP-4); starter fluids (UDKH, aniline, and furfuryl alcohol); oxidizer (IRFNA); hydrocarbons (motor oil, hydraulic fluid, diesel fuel, gasoline, heating oil); solvents (carbon tetrachloride, trichloroethylene, trichloroethane, stoddard solvent); and battery electrolyte. The quantities of material a disposed of and procedures for disposal are not documented in published reports. Virtually all information concerning the potential for contamination at Nike sites is confined to personnel who were assigned to Nike sites. During deactivation most hardware was shipped to depot-level supply points. There were reportedly instances where excess materials were disposed of on or near the site itself at closure. There was reportedly no routine site decontamination.

Government Publication Date: Dec 2, 1984

PHMSA Pipeline Safety Flagged Incidents:

[PIPELINE INCIDENT](#)

A list of flagged pipeline incidents made available by the U.S. Department of Transportation (US DOT) Pipeline and Hazardous Materials Safety Administration (PHMSA). PHMSA regulations require incident and accident reports for five different pipeline system types.

Government Publication Date: Jul 7, 2020

Material Licensing Tracking System (MLTS):

[MLTS](#)

A list of sites that store radioactive material subject to the Nuclear Regulatory Commission (NRC) licensing requirements. This list is maintained by the NRC. As of September 2016, the NRC no longer releases location information for sites. Site locations were last received in July 2016.

Government Publication Date: May 11, 2021

Historic Material Licensing Tracking System (MLTS) sites:

[HIST MLTS](#)

A historic list of sites that have inactive licenses and/or removed from the Material Licensing Tracking System (MLTS). In some cases, a site is removed from the MLTS when the state becomes an "Agreement State". An Agreement State is a State that has signed an agreement with the Nuclear Regulatory Commission (NRC) authorizing the State to regulate certain uses of radioactive materials within the State.

Government Publication Date: Jan 31, 2010

Mines Master Index File:

MINES

The Master Index File (MIF) contains mine identification numbers issued by the Department of Labor Mine Safety and Health Administration (MSHA) for mines active or opened since 1971. Note that addresses may or may not correspond with the physical location of the mine itself.

Government Publication Date: Nov 3, 2020

Surface Mining Control and Reclamation Act Sites:

SMCRA

An inventory of land and water impacted by past mining (primarily coal mining) is maintained by the Office of Surface Mining Reclamation and Enforcement (OSMRE) to provide information needed to implement the Surface Mining Control and Reclamation Act of 1977 (SMCRA). The inventory contains information on the location, type, and extent of Abandoned Mine Land (AML) impacts, as well as information on the cost associated with the reclamation of those problems. The inventory is based upon field surveys by State, Tribal, and OSMRE program officials. It is dynamic to the extent that it is modified as new problems are identified and existing problems are reclaimed.

Government Publication Date: Dec 18, 2020

Mineral Resource Data System:

MRDS

The Mineral Resource Data System (MRDS) is a collection of reports describing metallic and nonmetallic mineral resources throughout the world. Included are deposit name, location, commodity, deposit description, geologic characteristics, production, reserves, resources, and references. This database contains the records previously provided in the Mineral Resource Data System (MRDS) of USGS and the Mineral Availability System/Mineral Industry Locator System (MAS/MILS) originated in the U.S. Bureau of Mines, which is now part of USGS. The USGS has ceased systematic updates of the MRDS database with their focus more recently on deposits of critical minerals while providing a well-documented baseline of historical mine locations from USGS topographic maps.

Government Publication Date: Mar 15, 2006

Uranium Mill Tailings Radiation Control Act Sites:

URANIUM

The Legacy Management Office of the Department of Energy (DOE) manages radioactive and chemical waste, environmental contamination, and hazardous material at over 100 sites across the U.S. The L.M. Office manages this database of sites registered under the Uranium Mill Tailings Control Act (UMTRCA).

Government Publication Date: Mar 4, 2017

Alternative Fueling Stations:

ALT FUELS

List of alternative fueling stations made available by the US Department of Energy's Office of Energy Efficiency & Renewable Energy. Includes Biodiesel stations, Ethanol (E85) stations, Liquefied Petroleum Gas (Propane) stations, Ethanol (E85) stations, Natural Gas stations, Hydrogen stations, and Electric Vehicle Supply Equipment (EVSE). The National Renewable Energy Laboratory (NREL) obtains information about new stations from trade media, Clean Cities coordinators, a Submit New Station form on the Station Locator website, and through collaborating with infrastructure equipment and fuel providers, original equipment manufacturers (OEMs), and industry groups.

Government Publication Date: Jul 12, 2021

Registered Pesticide Establishments:

SSTS

List of active EPA-registered foreign and domestic pesticide-producing and device-producing establishments based on data from the Section Seven Tracking System (SSTS). The Federal Insecticide, Fungicide, and Rodenticide Act (FIFRA) Section 7 requires that facilities producing pesticides, active ingredients, or devices be registered. The list of establishments is made available by the EPA.

Government Publication Date: Apr 13, 2021

Polychlorinated Biphenyl (PCB) Notifiers:

PCB

Facilities included in the national list of facilities that have notified the United States Environmental Protection Agency (EPA) of Polychlorinated Biphenyl (PCB) activities. Any company or person storing, transporting or disposing of PCBs or conducting PCB research and development must notify the EPA and receive an identification number.

Government Publication Date: Nov 19, 2020

State

Underground Injection Control Wells:

UIC

A well permit is required from the Division of Mineral Resources for any brine disposal well deeper than 500 feet. This includes any operation to drill, deepen, plug back or convert a well. Regardless of well depth, the NYSDEC Division of Water must be contacted for a determination of whether a SPDES permit is necessary to operate any brine disposal well.

Government Publication Date: Aug 6, 2018

Manufactured Gas Plants:

[MGP](#)

A list of former Manufactured Gas Plants (MGP) made available by the New York Department of Environmental Conservation (NYSDEC). From the late 1800's to the mid 1900's, hundreds of manufactured gas plants across New York State supplied homes and industry with fuel. Former MGP structures such as gas holders, tar separators, wells, and tanks were often susceptible to spills and leaks. As a result, these structures were a significant source of contamination from the release of tar and other toxic by-products.

Government Publication Date: Oct 16, 2019

Spill Incidents Database:

[NY SPILLS](#)

Spill Incidents Database has records dating back to 1978. This database contains records of chemical and petroleum spill incidents. The DEC Spill Response program receives and compiles reports of hazardous material spills occurring anywhere in New York State. These reports are submitted through the Spill Hotline and other mechanisms, and entered by DEC spill response staff into the state's official data base of Spill Incidents Reports. This list is made available by New York State Department of Environmental Conservation's Spill Response Program.

Government Publication Date: Jul 26, 2021

PFAS Remedial Sites:

[PFAS CONTAM](#)

List of sites being addressed under one of the New York Department of Environmental Conservation (DEC) Division of Environmental Remediation (DER)'s remedial programs, where the waste or contaminant of concern is a Per- or polyfluorinated alkyl substance (PFAS) included in the Environmental Protection Agency (EPA)'s consolidated PFAS Master List of PFAS Substances.

Government Publication Date: Jun 3, 2021

Per- and Polyfluoroalkyl Substances (PFAS):

[PFAS](#)

A list of sites surveyed by the New York Department of Environmental Conservation to determine locations that manufacture, use, store, or release into the environment materials containing Per- and Polyfluoroalkyl Substances (PFAS). Per- and Polyfluoroalkyl Substances (PFAS) are a group of chemicals used to make fluoropolymer coatings and products that resist heat, oil, stains, grease, and water. Some PFAS are difficult to break down and persist in the environment that may cause harm to the public. This list is made available by the Department of Environmental Conservation of New York State.

Government Publication Date: Jan 16, 2019

Landfill Investigations PFAS Sampling Results:

[PFAS LANDFILL](#)

A list of inactive landfill sites that have been investigated for Per- and Polyfluoroalkyl Substances (PFAS) in the state of New York made available by the New York State Department of Environmental Conservation.

Government Publication Date: Jun 30, 2020

Registered Dry Cleaner Facilities:

[DRYCLEANERS](#)

The Division of Air Resources of the Department of Environmental Conservation (DEC) tracks all registered dry cleaner facilities.

Government Publication Date: Jun 2, 2021

Delisted Dry Cleaner Facilities:

[DELISTED DRYCLEANERS](#)

Sites removed from the list of dry cleaner facilities registered with the Department of Environmental Conservation (DEC)'s Division of Air Resources.

Government Publication Date: Jun 2, 2021

Hazardous Waste Manifest - Facilities:

[NY MANIFEST](#)

List of facilities located in New York that are included in the Hazardous Waste Manifest Data Downloads Location Address data file made available by the New York Department of Environmental Conservation (DEC), with which no manifests are associated. The Hazardous Waste Manifest Data made available by the NY DEC is compiled from hazardous waste manifest shipments to, from, or within New York State. The Bureau of Program Management, in the Division of Environmental Remediation, is responsible for maintaining hazardous waste manifest records.

Government Publication Date: Aug 6, 2021

Receivers from Hazardous Waste Manifests:

[REC MANIFEST](#)

List of receiver facilities located in New York that are included in the Hazardous Waste Manifest Data Downloads Location Address data file made available by the New York Department of Environmental Conservation (DEC), which are identified as a receiver in associated manifests. The Hazardous Waste Manifest Data made available by the NY DEC is compiled from hazardous waste manifest shipments to, from, or within New York State. The Bureau of Program Management, in the Division of Environmental Remediation, is responsible for maintaining hazardous waste manifest records.

Hazardous Waste Code Descriptions are from NY Part 371.4 (6 CRR-NY 371.4) Identification and Listings of Hazardous Waste, unless otherwise noted.

Government Publication Date: Aug 6, 2021

Generators from Hazardous Waste Manifests:

[GEN MANIFEST](#)

List of generator facilities located in New York that are included in the Hazardous Waste Manifest Data Downloads Location Address data file made available by the New York Department of Environmental Conservation (DEC), which are identified as a generator in associated manifests. The Hazardous Waste Manifest Data made available by the NY DEC is compiled from hazardous waste manifest shipments to, from, or within New York State. The Bureau of Program Management, in the Division of Environmental Remediation, is responsible for maintaining hazardous waste manifest records. Hazardous Waste Code Descriptions are from NY Part 371.4 (6 CRR-NY 371.4) Identification and Listings of Hazardous Waste, unless otherwise noted.

Government Publication Date: Aug 6, 2021

New York City E-Designated Sites:

E DESIGNATION

List of sites with an E-Designation - a NYC zoning map designation that indicates the presence of an environmental requirement pertaining to potential hazardous materials contamination, window/wall noise attenuation, or air quality impacts on a particular tax lot. The New York City Office of Environmental Remediation administers the E-Designation Environmental Review Program to avoid significant adverse impacts to human health or the environment through exposure to these hazards.

Government Publication Date: Jul 30, 2020

Tier 2 Report:

TIER 2

A list of Tier 2 facilities in the state of New York. This is a list of facilities which have reported hazardous substances provided by Homeland Security and Emergency Services.

Government Publication Date: Jan 28, 2019

NY DEC Projects of Interest:

PROJECTS

A list of permits for notable projects - permit applications that have received a lot of public attention - made available by the New York Department of Environmental Conservation (DEC).

Government Publication Date: Jul 7, 2021

Air Permitted Facilities:

AIR PERMITS

This list of issued state facility air permits is maintained by the New York State Department of Environmental Conservation. Owners or operators of emission sources that are subject to 6 NYCRR Subpart 201-5 must obtain a State facility permit. Draft permits are official versions of permits whose initial development is complete, public notice given, and made available for public review and comment. These permits are prepared by the Division of Air Resources regional staff of the New York Department of Environmental Conservation. Please note: An Issued permit is valid for a stated period of time. Modifications may be made to an issued permit for the remainder of the active permit.

Government Publication Date: Aug 3, 2020

Liens Listing:

LIEN

New York Environmental Protection and Spill Compensation Fund (Oil Spill Fund) places liens on properties that are sites of oil spills when the owners are responsible parties and fail to pay for cleanup. The Office of the State Comptroller provides this listing of liens information from the Oil Spill Fund.

Government Publication Date: May 20, 2020

Tribal

No Tribal additional environmental record sources available for this State.

County

No County additional environmental record sources available for this State.

Definitions

Database Descriptions: This section provides a detailed explanation for each database including: source, information available, time coverage, and acronyms used. They are listed in alphabetic order.

Detail Report: This is the section of the report which provides the most detail for each individual record. Records are summarized by location, starting with the project property followed by records in closest proximity.

Distance: The distance value is the distance between plotted points, not necessarily the distance between the sites' boundaries. All values are an approximation.

Direction: The direction value is the compass direction of the site in respect to the project property and/or center point of the report.

Elevation: The elevation value is taken from the location at which the records for the site address have been plotted. All values are an approximation. Source: Google Elevation API.

Executive Summary: This portion of the report is divided into 3 sections:

'Report Summary'- Displays a chart indicating how many records fall on the project property and, within the report search radii.

'Site Report Summary'-Project Property'- This section lists all the records which fall on the project property. For more details, see the 'Detail Report' section.

'Site Report Summary-Surrounding Properties'- This section summarizes all records on adjacent properties, listing them in order of proximity from the project property. For more details, see the 'Detail Report' section.

Map Key: The map key number is assigned according to closest proximity from the project property. Map Key numbers always start at #1. The project property will always have a map key of '1' if records are available. If there is a number in brackets beside the main number, this will indicate the number of records on that specific property. If there is no number in brackets, there is only one record for that property.

The symbol and colour used indicates 'elevation': the red inverted triangle will dictate 'ERIS Sites with Lower Elevation', the yellow triangle will dictate 'ERIS Sites with Higher Elevation' and the orange square will dictate 'ERIS Sites with Same Elevation.'

Unplottables: These are records that could not be mapped due to various reasons, including limited geographic information. These records may or may not be in your study area, and are included as reference.

Appendix 2

Historical information



—
FIRE
INSURANCE
MAPS

Project Property: Phase I ESA: 124 Route 17K, Newburgh, NY
124 Route 17K
Newburgh NY 12550

Project No: 2213006

Requested By: LaBella Associates

Order No: 21083000086

Date Completed: August 31, 2021

Please note that no information was found for your site or adjacent properties.



TOPOGRAPHIC MAPS

Project Property: Phase I ESA: 124 Route 17K, Newburgh, NY
124 Route 17K
Newburgh NY 12550

Project No: 2213006

Requested By: LaBella Associates

Order No: 21083000086

Date Completed: August 30, 2021

We have searched USGS collections of current topographic maps and historical topographic maps for the project property. Below is a list of maps found for the project property and adjacent area. Maps are from 7.5 and 15 minute topographic map series, if available.

Year	Map Series
1903	15
1946	15
1947	7.5
1957	7.5
2016	7.5

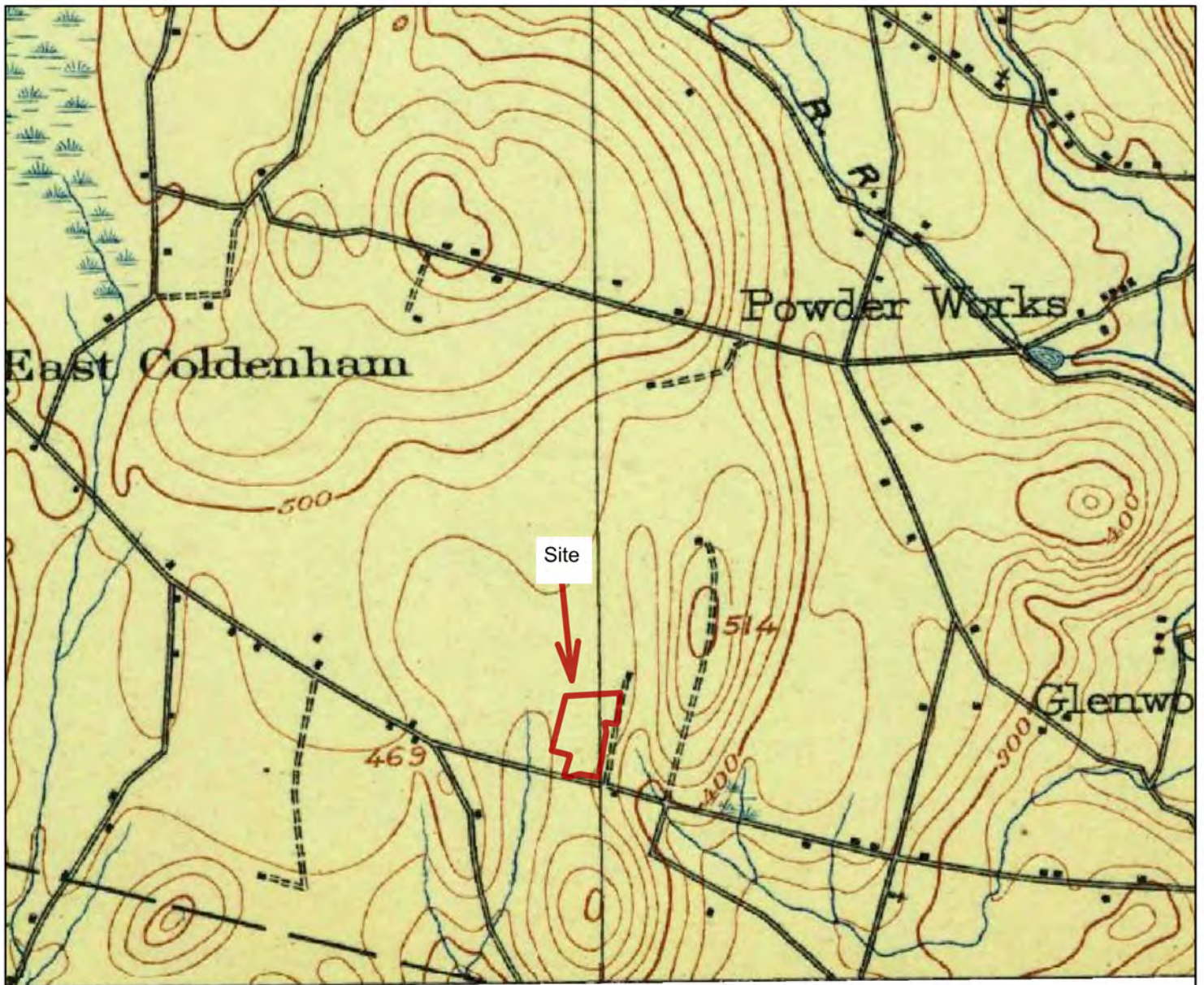
Topographic Maps included in this report are produced by the USGS and are to be used for research purposes including a phase I report. Maps are not to be resold as commercial property.

No warranty of Accuracy or Liability for ERIS: The information contained in this report has been produced by ERIS Information Inc.(in the US) and ERIS Information Limited Partnership (in Canada), both doing business as 'ERIS', using Topographic Maps produced by the USGS. This maps contained herein does not purport to be and does not constitute a guarantee of the accuracy of the information contained herein. Although ERIS has endeavored to present you with information that is accurate, ERIS disclaims, any and all liability for any errors, omissions, or inaccuracies in such information and data, whether attributable to inadvertence, negligence or otherwise, and for any consequences arising therefrom. Liability on the part of ERIS is limited to the monetary value paid for this report.


Environmental Risk Information Services

A division of Glacier Media Inc.

1.866.517.5204 | info@erisinfo.com | erisinfo.com



1903



Order No. 2108300086


Quadrangle(s): Newburg, NY

Source: USGS 15 Minute Topographic Map





1946



Order No. 2108300086


Quadrangle(s): Newburgh, NY

Source: USGS 15 Minute Topographic Map





1947

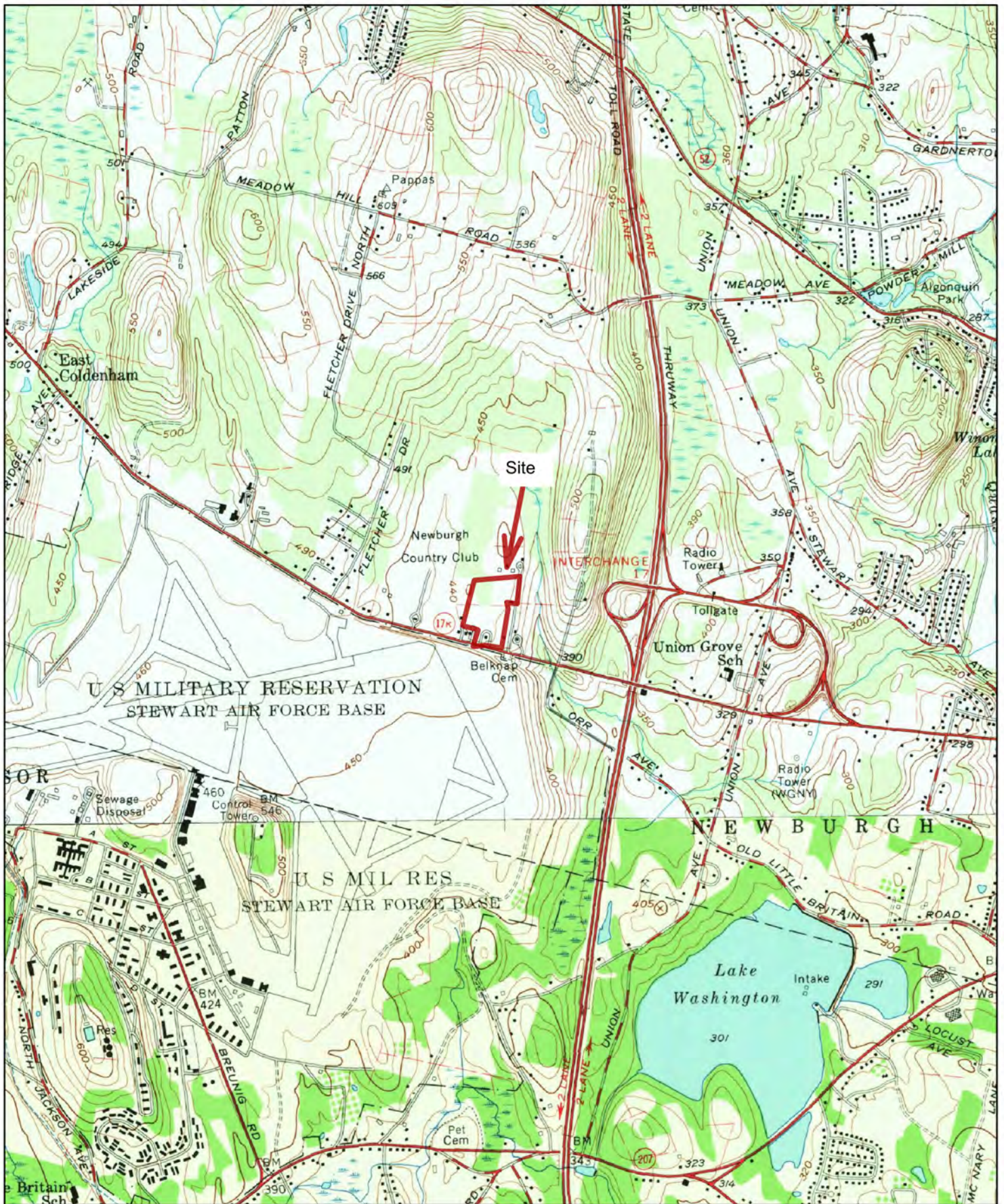


Order No. 21083000086


Quadrangle(s): Newburgh North, NY

Source: USGS 7.5 Minute Topographic Map





1957

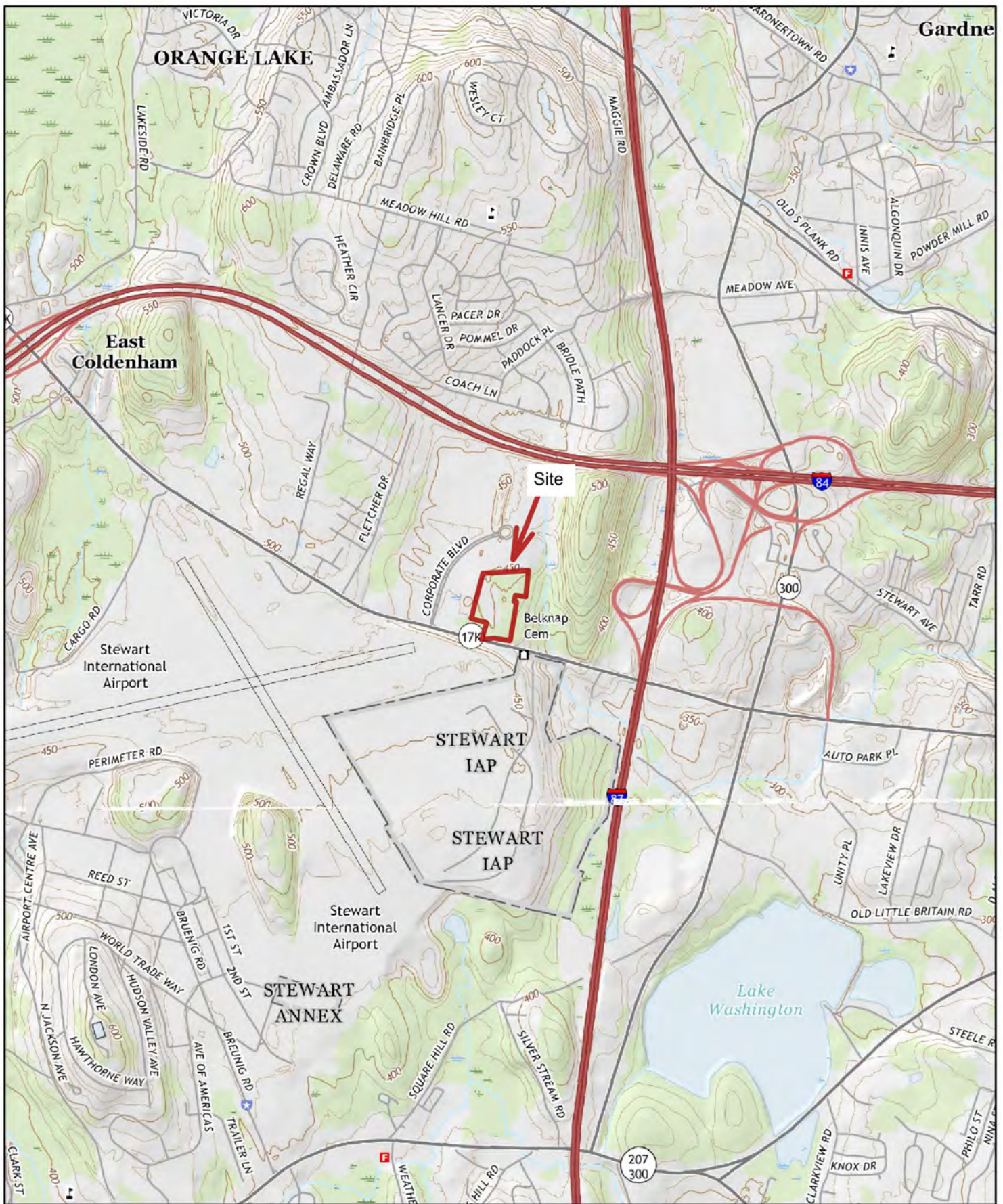


Order No. 2108300086


Quadrangle(s): Newburgh, NY

Source: USGS 7.5 Minute Topographic Map





2016



Order No. 2108300086

Quadrangle(s): Newburgh, NY

Source: USGS 7.5 Minute Topographic Map





CITY DIRECTORY

Project Property: *Phase I ESA: 124 Route 17K, Newburgh, NY
124 Route 17K
Newburgh, NY 12550*

Project No: *2213006*

Requested By: *LaBella Associates*

Order No: *21083000086*

Date Completed: *September 1, 2021*

September 1, 2021
RE: CITY DIRECTORY RESEARCH
Phase I ESA: 124 Route 17K, Newburgh, NY
124 Route 17K Newburgh, NY

Thank you for contacting ERIS for an City Directory Search for the site described above. Our staff has conducted a reverse listing City Directory search to determine prior occupants of the subject site and adjacent properties. We have provided the nearest addresses(s) when adjacent addresses are not listed. If we have searched a range of addresses, all addresses in that range found in the Directory are included.

Note: Reverse Listing Directories generally are focused on more highly developed areas. Newly developed areas may be covered in the more recent years, but the older directories will tend to cover only the "central" parts of the city. To complete the search, we have either utilized the ACPL, Library of Congress, State Archives, and/or a regional library or history center as well as multiple digitized directories. These do not claim to be a complete collection of all reverse listing city directories produced.

ERIS has made every effort to provide accurate and complete information but shall not be held liable for missing, incomplete or inaccurate information. To complete this search we used the general range(s) below to search for relevant findings. If you believe there are additional addresses or streets that require searching please contact us at 866-517-5204.

Search Criteria:

90-150 of NY 17K
All of Corporate Blvd

Search Results Summary

Date	Source	Comment
2020	DIGITAL BUSINESS DIRECTORY	
2016	DIGITAL BUSINESS DIRECTORY	
2012	DIGITAL BUSINESS DIRECTORY	
2008	DIGITAL BUSINESS DIRECTORY	
2003	DIGITAL BUSINESS DIRECTORY	
2000	DIGITAL BUSINESS DIRECTORY	
1960	PRICE AND LEE	
1955	PRICE AND LEE	
1949	PRICE AND LEE	
1946	PRICE AND LEE	
1940	PRICE AND LEE	
1935	PRICE AND LEE	
1930	PRICE AND LEE	
1925	PRICE AND LEE	

300 **BIG SHINE WORLDWIDE INC...***Semiconductor Devices (mfrs)*
 600 **F W WEBB CO...***Plumbing Contractors*
 600 **F W WEBB CO...***Plumbing Fixtures & Supplies-wholesale*
 600 **F W WEBB CO...***Plumbing Fixtures & Supplies-wholesale*
 700 **700-90 LLC...***Nonclassified Establishments*
 700 **BURGIN, EMINE...***Nurses & Nurses' Registries*
 700 **CHEVALIER, DEBORAH M RN...***Nurses & Nurses' Registries*
 700 **HARRIGAN, JENNIFER...***Offices Of All Other Misc Health Practitioners*
 700 **KELLER, KATHLEEN...***Nurses & Nurses' Registries*
 700 **PANTANO, BERNADETTE RN...***Nurses & Nurses' Registries*
 700 **PATSEY, PAMELA A...***Counselors*
 700 **PATSEY, PAMELA A...***Counselorscouples*
 700 **ST JOHN, AUDREY RN...***Nurses & Nurses' Registries*
 700 **TURTLE HUGHES INC...***Electric Equipment & Supplies-wholesale*
 700 **WILLCARE...***Home Health Service*
 700 **WINTERS, LATESHA...***Nurses & Nurses' Registries*
 900 **ALBULET, MARTINA V RN...***Nurses-practitioners*
 900 **CLARK PATTERSON ENGRS SURVEYOR...***Engineering*
 900 **CLARK PATTERSON LEE...***Engineers-architectural*
 900 **CLARK PATTERSON LEE...***Construction Management*
 900 **CLARK PATTERSON LEE...***Architects*
 900 **LIGHTOWER FIBER NETWORKS...***Communications Equipment Nec (mfrs)*
 900 **LIGHTOWER FIBER NETWORKS...***Radio/tv Broadcasting/comm Equip (mfrs)*
 1000 **NEW PENN...***Trucking-motor Freight*
 1000 **NEW PENN MOTOR EXPRESS INC...***Wrecker Service*
 1000 **NEW PENN MOTOR EXPRESS INC...***Trucking-motor Freight*
 1000 **NEW PENN MOTOR EXPRESS INC...***Trucking*
 1000 **NEW PENN MOTOR EXPRESS INC...***Truckingheavy Hauling*
 1500 **C & S WHOLESALE GROCERS INC...***Grocers-wholesale*
 1500 **J B HUNT...***Trucking*
 1500 **J B HUNT...***Trucking-motor Freight*
 1900 **PREFERRED FRAGRANCE INC...***Toilet Preparation Mfg*
 1900 **PREFERRED FRAGRANCE INC...***Perfume-wholesale*
 1900 **PREFERRED FRAGRANCE INC...***Cosmetics & Perfumes-retail*
 1900 **REGIONAL CONSTRUCTION CORP...***Construction-heavy Projects*

90 **HUDSON VALLEY HOTEL...***Hotels & Motels*
 90 **HUDSON VALLEY HOTEL...***Conference Centers*
 90 **HUDSON VALLEY HOTEL...***Camps*
 90 **HUDSON VALLEY HOTEL...***Ecommerce*
 90 **VINA'S KITCHEN...***Restaurants*
 91 **MOBILE...***Service Stations-gasoline & Oil*
 91 **WESTERN UNION AGENT LOCATION...***Money Transfer Service*
 93 **UNION SQUARE RESTAURANT...***Foodscarry Out*
 93 **UNION SQUARE RESTAURANT...***Restaurants*
 95 **HOWARD JOHNSON...***Ecommerce*
 95 **HOWARD JOHNSON...***Hotels & Motels*
 99 **ACE BEAUTY SUPPLY...***Beauty Salons-equipment & Supls (whls)*
 99 **ACE BEAUTY SUPPLY...***Beauty Salons-equipment & Supls (whls)*
 99 **BOTTLE DEPOT...***Recycling Centers (whls)*
 99 **COSMO PROF...***Beauty Salons-equipment & Supls (whls)*
 99 **TREDORA SALON DAY SPA...***Skin Treatments*
 99 **TREDORA SALON & SPA...***Health Spas*
 99 **TREDORA SALON & SPA...***Beauty Salons*
 100 **CITGO...***Service Stations-gasoline & Oil*
 100 **GULF...***Service Stations-gasoline & Oil*
 108 **AMSCAN INC...***Paper/plastic Cups Cntrs/utnsls (whls)*
 114 **HEALEY USED CAR OUTLET...***Automobile Dealers-used Cars*
 142 **JOHN HERBERT CO...***Federal Government Contractors*
 142 **JOHN HERBERT CO...***Floor Materials*
 142 **JOHN HERBERT CO...***Office Furniture & Equip-dealers (whls)*
 142 **JOHN HERBERT CO...***Carpet & Rug Dealersnew*
 144 **XAVER'S...***Automobile Repairing & Service*
 150 **GAIL'S PLACE INC...***Foodscarry Out*
 150 **GAIL'S PLACE INC...***Restaurants*

. ALSDORF, EMILY...Nurses-practitioners
 . HARRIGAN, JENNIFER...Nurses & Nurses' Registries
 300 GRAINGER INDUSTRIAL SUPPLY...Industrial Equipment & Supplies (whls)
 600 F W WEBB CO...Plumbing Fixtures & Supplies-wholesale
 600 F W WEBB CO...Plumbing Contractors
 700 700-90 LLC...Nonclassified Establishments
 700 HARRIGAN, JENNIFER...Offices Of All Other Misc Health Practitioners
 700 WILLCARE...Home Health Service
 700 WILLCARE...Nurses & Nurses' Registries
 700 WILLCARE...Home Health Service
 700 WINTERS, LATESHA...Nurses & Nurses' Registries
 900 CHARLES P MAY & ASSOC...Landscape Designers
 900 CLARK PATTERSON LEE...Architects
 900 CLARK PATTERSON LEE...Engineers-architectural
 900 LIGHTTOWER FIBER NETWORKS...Communications Equipment Nec (mfrs)
 1000 NEW PENN MOTOR EXPRESS INC...Trucking-motor Freight
 1000 NEW PENN MOTOR EXPRESS INC...Trucking
 1500 AMERICAN TRANS FREIGHT INC...Specialized Freight (exc Used Gds) Trckng Lng-dist
 1500 C & S WHOLESALE GROCERS INC...Grocers-wholesale
 1500 J B HUNT...Trucking
 1900 PREFERRED FRAGRANCE INC...Toilet Preparation Mfg
 1900 PREFERRED FRAGRANCE INC...Cosmetics & Perfumes-retail
 1900 REGIONAL CONSTRUCTION CORP...Construction-heavy Projects

90 BOMBAY CASTLE...Caterers
 90 HUDSON VALLEY HOTEL...Hotels & Motels
 90 HUDSON VALLEY HOTEL...Conference Centers
 91 ATM...Automated Teller Machines
 91 PEKE PETROLEUM INC...Service Stations-gasoline & Oil
 91 PEKE PETROLEUM INC...Alternative Fuels
 91 UNIVERSAL CHECK CASHING...Check Cashing Service
 93 UNION SQUARE RESTAURANT...Restaurants
 95 HOWARD JOHNSON...Hotels & Motels
 99 ACE BEAUTY SUPPLY...Beauty Salons
 99 ACE BEAUTY SUPPLY...Beauty Salons-equipment & Supls (whls)
 99 IMPERIAL GUITAR & SOUNDWORKS...Musical Instruments-dealers
 99 IMPERIAL GUITAR & SOUNDWORKS...Music Instruction-instrumental
 99 TREDORA SALON & SPA...Beauty Salons
 100 CITGO...Service Stations-gasoline & Oil
 100 CITGO...Gasoline & Oil-wholesale
 142 JOHN HERBERT CO...Floor Materials
 142 REGGIANI SPA ILLUMINATION...Lighting Equipment-manufacturers
 142 TECHNICAL SOLUTIONS LLC...Telecommunications Services
 144 XAVER'S...Automobile Repairing & Service
 150 GAIL'S PLACE INC...Restaurants

300 **GRAINGER INDUSTRIAL SUPPLY**...Industrial Equipment & Supplies (whls)
 600 **FW WEBB**...Plumbing Contractors
 700 **700-90 LLC**...Nonclassified Establishments
 700 **WILLCARE**...Home Health Service
 900 **700-90 LLC**...Nonclassified Establishments
 900 **CLARK PATTERSON LEE**...Engineers-architectural
 900 **LIGHTOWER FIBER NETWORKS**...Telecommunications Services
 1000 **NEW PENN MOTOR EXPRESS INC**...Trucking-motor Freight
 1500 **C & S WHOLESALE GROCERS INC**...Grocers-wholesale
 1500 **FCTI**...Marketing Consultants
 1900 **REGIONAL CONSTRUCTION CORP**...Construction-heavy Projects

90 **KNIGHTS INN**...Hotels & Motels
 91 **LDR GROUP SALES INC**...General Merchandise-retail
 91 **PEKE PETROLEUM INC**...Service Stations-gasoline & Oil
 91 **UNIVERSAL CHECK CASHING**...Check Cashing Service
 93 **UNION SQUARE RESTAURANT**...Restaurants
 95 **HOWARD JOHNSON INN-NEWBURGH**...Hotels & Motels
 99 **ACE BEAUTY SUPPLY**...Beauty Salons-equipment & Supls (whls)
 99 **HUDSON VALLEY CELLULAR**...Cellular Telephones (services)
 99 **IMPERIAL GUITAR & SOUNDWORKS**...Musical Instruments-dealers
 99 **TREDORA SALON & SPA**...Beauty Salons
 142 **NATURE'S PANTRY**...Health & Diet Foods-retail
 142 **TECHNICAL SOLUTIONS LLC**...Telephone Companies
 144 **XAVER'S FOREIGN CAR SVC**...Automobile Repairing & Service
 150 **GAIL'S PLACE INC**...Restaurants

300 300 CORPORATE BLVD...Nonclassified Establishments
 300 GRAINGER INC...Industrial Equipment & Supplies (whol)
 700 700-90 LLC...Nonclassified Establishments
 700 M & T BANK TRUST & INVSTMNT...Banks
 700 MITSUBISHI FUSO TRUCK OF AMER...Retailers New And Used Motor Vehicles Specializing In Tru
 700 WILLCARE...Home Health Care Services
 900 700-90 LLC...Nonclassified Establishments
 900 CHARLES P MAY & ASSOCIATES...Engineering Services
 900 CLARK PATTERSON ASSOC...Engineers-consulting
 900 HUDSON VALLEY DATA NET LLC...Telecommunications Services
 900 PUROLATOR COURIER LTD...Courier Services
 1000 NEW PENN MOTOR EXPRESS INC...Trucking Terminal
 1500 C & S WHOLESALE GROCERS INC...Grocers-wholesale
 1500 C D & L...Delivery Service
 1500 GU MARKETS LLC...Whol General Groceries
 1900 CSR RETAIL SYSTEMS INC...General Contractors
 1900 DHL EXPRESS...Air Cargo Service
 1900 FIRST VEHICLE SVC...Services Nec
 1900 REGIONAL CONSTRUCTION CORP...Construction-heavy

90 CLARION HOTEL WEST POINT...Hotels & Motels
 90 CLARION HT - NEWBURGH - W PT...Hotel
 91 CROSSROADS GETTY...Automobile Repairing & Service
 91 LDR GROUP SALES INC...General Merchandise-retail
 94 HOWARD JOHNSON...Hotels & Motels
 99 ACE BEAUTY SUPPLY...Beauty Salons
 99 CAR PHONE STORE...Cellular Telephones (services)
 99 FEDERAL STANDARD MORTGAGE BANK...Real Estate Loans
 99 HUDSON VALLEY CELLULAR...Cellular Telephones (services)
 99 IMPERIAL GUITAR & SOUNDWORKS...Retailers Musical Instruments
 99 MC COY SPORT SHOPS...Snowboards-retail
 99 TREDORA SALON & SPA...Beauty Salons
 100 NEWBURGH CITGO INC...Gasoline Service Station
 114 A & E TRANSPORT...School Bus Transportation
 114 T C B MESSENGER & TRUCKING...Trucking And Messenger Service
 142 NATURES PANTRY...Ret Misc Foods
 142 NATURES PANTRY...Health & Diet Foods-retail
 142 REGGIANI SPA ILLUMINATION...Lighting Equipment-manufacturers
 144 STAR IMPORTS INC...General Auto Repair
 144 XAVERS FOREIGN CAR SVC...Automobile Repairing & Service
 150 GAILS PLACE INC...Restaurants

300 GRAINGER INC...
 700 DIAGNOSTIC IMAGING...
 700 M & T MORTGAGE CORP...
 700 MFTA INC...
 900 CHARLES P MAY & ASSOC...
 900 CLARK PATTERSON ASSOC...
 900 G TECH CORP...
 1000 NEW PENN MOTOR EXPRESS INC...
 1500 C & S WHOLESALE GROCERS INC...
 1500 CONSOLIDATED DELIVERY/LOGOSTIC...
 1900 AIRBORNE EXPRESS...
 1900 REGIONAL CONSTRUCTION CORP...

90 HOLIDAY INN...*Motels*
 91 D & J PETROLEUM INC...
 93 UNION SQUARE RESTAURANT...*Steak And Barbecue Restaurants*
 95 HOWARD JOHNSON...*Motels*
 99 CLASSIC TENT RENTAL INC...*Business Machine And Electronic Equipment Rental Services*
 99 HUDSON VALLEY CELLULAR...
 100 NEWBURGH CITGO INC...
 114 A & E TRANSPORT...
 114 DE LORENZO FINANCIAL PLANNING...
 114 MID VALLEY PROPERTIES INC...
 114 TCB MESSENGER & TRUCKING...
 142 HILLSIDE HOMES & DEVELOPMENT...
 142 JOHN HERBERT CO...
 142 NATURE'S PANTRY...*Health And Dietetic Food Stores*
 142 REGGIANI SPA ILLUMINATION...
 144 XAVER'S FOREIGN CAR SVC...*Engine Repair*
 150 GAIL'S PLACE INC...*Steak And Barbecue Restaurants*

300 GRAINGER INC...
 700 M & T MORTGAGE CORP...
 700 S & WX-RAY...
 900 GENTRY CAPITAL MORTGAGE...
 1000 NEW PENN MOTOR EXPRESS INC...
 1500 CONSOLIDATED DELIVERY SVC...
 1900 AIRBORNE EXPRESS...

90 HOLIDAY INN...*Motels*
 91 D & J PETROLEUM INC...
 93 UNION SQUARE RESTAURANT...*Steak And Barbecue Restaurants*
 95 HOWARD JOHNSON...*Motels*
 95 HOWARD JOHNSON LODGE...*Motels*
 99 CAR PHONE STORE...*Art And Architectural Supplies*
 99 CLASSIC TENT RENTAL INC...*Business Machine And Electronic Equipment Rental Services*
 99 D D M COMMUNICATIONS INC...
 99 FED STANDARD MORTGAGE BANKING...*Automobile And Consumer Finance Companies*
 99 FEDERAL STANDARD MORTGAGE...
 99 MC COY SPORT SHOPS...*Medical Apparatus And Supplies*
 100 NEWBURGH CITGO INC...
 114 A & E TRANSPORT...
 114 DE LORENZO FINANCIAL PLANNING...
 114 MEDICLAIM SERVICES...
 114 MID VALLEY PROPERTIES INC...
 114 TCB MESSENGER & TRUCKING...
 114 ULTIMATE BUSINESS SYTEMS...
 142 HILLSIDE HOMES & DEV CORP...
 142 JOHN HERBERT CO...
 142 NATURE'S PANTRY...*Health And Dietetic Food Stores*
 142 PRESIDENT BAKING INC...
 144 XAVER'S FOREIGN CAR SVC...*Engine Repair*
 150 SCOREBOARD SPORTS BAR...*Steak And Barbecue Restaurants*

STREET NOT LISTED

- Cochecton Tpk—continued
- △Pidhorodecky Peter ⊙
 - △Walden Tool Co
 - Vacant
 - Spengler C M Mrs ⊙
 - △Lawrence C S Mrs ⊙
 - △Spengler Henry B
 - △Striphas George P ⊙
 - △Leary Henry ⊙
 - Vacant
 - △Leary H W pumps
 - △Morley Mary C Mrs ⊙
 - △Gillespie Robert L ⊙
 - △Gillespie E L nurse
 - Spengler's Grove
 - △Schaefer G F market gardener ⊙
 - △Terry's Service Station No 2
 - Vacant
 - △Hasbrouck's Tavern
 - △Canty Edward G
 - Entrance to NY Thruway
 - △Hasbrouck W H
 - △DuBois M E Mrs
 - △Genemark Enterprises
 - △WGNY Transmitter
 - Exit fr NY Thruway
 - △Palmerone Joseph ⊙
 - Union av crosses
 - △Kuhnheim Donald J
 - △Todd M E Mrs ⊙
 - △Yozzo Ralph A ⊙
 - Stagliano Nicholas
 - △Yozzo Agostino J ⊙
 - △Yozzo Dominick F ⊙
 - △Elling Williams
 - Conklin Leo ⊙
 - Mahathy Raymond
 - △Silvers Roy ⊙
 - △Gaffney Thomas
 - △Kurz William L
 - △Mushko James H
 - Streeter William F ⊙
 - △Waters Cora M Mrs
 - △Dye Douglas V
 - △Hajny Frank ⊙
 - McCullough Margaret Mrs
 - △Taeschner Paul N ⊙
 - △McGraw A M Mrs ⊙
 - △McCoy's Sales Co Inc
 - △Hudson Valley Tent Co
 - NY Thruway crosses (underneath)
 - off Crabtree R F ⊙
 - Orr av ends
 - Belknap Cemetery
 - △Morris J D Mrs ⊙
 - off△Smolinski F J ⊙
 - off△Bostock C far ⊙
 - △Nelbach A G ⊙
 - off△Hubych Harry ⊙
 - △Pitsinos Nicholas ⊙
 - △Fourtunes P Mrs ⊙
 - △Ostrander Jesse ⊙
 - △Quicksell Daniel C ⊙
 - △Shaw Margreate R Mrs
 - △Newburgh Country Club Corp
 - △Carroll Thomas L
 - △Forsyth Thomas E ⊙
 - Vacant
 - △Stewart Air Force Base
 - Wescott M T Mrs antiques
 - △Bauer Robert M
 - △Mee Nina J
 - Fletcher dr begins
 - △Coates Margaret V Mrs
 - △Wiley Howard S ⊙
 - Cochecton av begins
 - △Brownson R V ⊙
 - △Brownie's Frostee Freeze
 - △Carrig William
 - △Hurd Harry H ⊙
 - Vacant
 - Vacant
 - Vacant
 - Kasinski A J far
 - Vacant
 - Vacant
 - Vacant
 - Vacant
 - Vacant
 - △O'Dell Frank M ⊙
 - O'Dell A M Mrs produce
 - LaForge Clifford G auto repr
 - Tappan Claude
 - △Unger Carl ⊙
 - Thompson Robert
 - Coleman F C ⊙
 - △Little Elna Mrs ⊙
 - △Leszczynski John ⊙
 - △Knapp Charles R
 - △Knapp's Machine Works
 - △Warner C L ⊙
 - △Rain Andrew J Jr ⊙
 - △Bidosky Joseph R ⊙
 - △Harris G E real est ⊙

STREET NOT LISTED

- Cochecton Tpk—continued
- △Leary H W pumps
 - Spengler's Grove
 - △Schaefer G F market gardener ⊙
 - Ferdon Edith S Mrs
 - △Arkel Motors
 - △Hasbrouck's Tavern
 - Entrance to NY thruway
 - off△Young Jacob R
 - △Canty Edward G
 - △Hasbrouck Walter H
 - △Michael Walter ⊙
 - △DuBois M E Mrs
 - △Michael Fred & Son mach
 - Exit fr NY thruway
 - △Morley M C Mrs ⊙
 - △WGNV Transmitter
 - NY thruway crosses (underneath)
 - △Palmerone Joseph ⊙
 - UNION AV crosses
 - △D'Agati Vincent S ⊙
 - △Todd M E Mrs ⊙
 - △Yozzo Dominick F ⊙
 - △Coach House Hotel
 - Vacant
 - △Hajny F gasoline ⊙
 - △Taeschner Paul N ⊙
 - △McGraw A M Mrs ⊙
 - Entrance to NY thruway
 - off Crabtree R F ⊙
 - off Vacant
 - ORR AV ends
 - Belknap Cemetery
 - △Morris J D Mrs ⊙
 - off△Smolinski F J ⊙
 - off△Bostock C far ⊙
 - △Nelbach A G ⊙
 - off Vacant
 - off Vacant
 - off Hybych Harry
 - △Fourtunes P Mrs ⊙
 - △Ostrander Jesse ⊙
 - △Everett C Ray
 - △Shaw Henry M ⊙
 - △Newburgh Country Club Corp
 - △Nerz Clement A
 - △Moore Richard M
 - Vacant
 - △Frew Thomas M
 - △Hangar Grill
 - Kramp Felix J
 - △Stewart Air Force Base
 - △Fletcher C S J cabinetmkr
 - △Fletcher S E Mrs antiques
 - FLETCHER DR begins
 - △Earl Frank A ⊙
 - △Wiley Howard S ⊙
 - Noe Stewart F
 - COCHECTON AV begins
 - △Brownson R V ⊙
 - △Rau Eugene L
 - △Hurd Harry H ⊙
 - △Thomas C S nurse
 - △Cedar Crest Poultry Farm
 - △Lily of France Corset Inc Newburgh Branch
 - Vacant
 - △Sandvik Saw & Tool
 - Vacant
 - Vacant store
 - Vacant
 - Vacant
 - Vacant
 - Vacant
 - Vacant
 - Kasinki A J far ⊙
 - Vacant
 - △O'Dell Frank M ⊙
 - O'Dell A M Mrs produce
 - Vacant
 - △LaForge C G auto repr ⊙
 - LaForge Ralph H ⊙
 - △Hall Oscar W
 - Davies Edward G ⊙
 - △Unger Carl ⊙
 - Brann James R
 - Coleman F C ⊙
 - △Little Elna Mrs ⊙
 - Leszczynski John ⊙
 - △Knapp Charles R
 - △Knapp's Machine Works
 - Poates Francis W
 - △Warner C L ⊙
 - △Rain Andrew J Jr ⊙
 - △Bidosky Joseph R ⊙
 - △Harris G E real est ⊙
 - △Bell Raymond H
 - △Negus George W ⊙
 - RIDGE AV begins
 - △Gibbens A A ⊙
 - △Sweeney Willard
 - Vacant
 - △Finley John P ⊙
 - Vacant
 - △Favoino D mason ⊙
 - LAKESIDE RD begins
 - Bell Milton V
 - △Partington G S trucking ⊙

STREET NOT LISTED

McClintock J Jr ⊙
 — Walsh Robert J
 — Frost Ernest
 — Frost Francis
 — Lyon A E ⊙
 — Almida Joseph
 — Fina Elizabeth Mrs
 — Stewart av begins
 — Herrmann F W florist
 — Bross Frank H ⊙
 — Lena Vincent ⊙
 — Spengler C M Mrs ⊙
 — Decker George
 — Spengler H B
 — Vacant
 — Vacant
 — Striphas George ⊙
 — Leary Henry ⊙
 — Leary H W
 — Spengler C M florist
 — Spengler's Grove
 — Schaefer G F market gardener ⊙
 — Gillespie Robert
 — Boice Howard
 — Williams Service Station
 — Williams William H
 — Hasbrouck's Tavern
 — off Δ St John M L Mrs ⊙
 — off Δ Young R J
 — Petrillo Angelo Jr
 — Hasbrouck Walter H
 — Presler John
 — Michael Walter
 — DuBois M E Mrs
 — Michael F mach ⊙
 — Morley A B feed ⊙
 — Patton Olive Mrs
 — Palmerone J far ⊙
 — Union av crosses
 — D'Agati Vincent S
 — Todd Robert ⊙
 — Yozzo Dominick F
 — Coach House Hotel
 — Vacant
 — Hajny F gasoline
 — Wheat Earl B ⊙
 — Breitenbach H far
 — off Δ Batterton A L far ⊙
 — Orr av ends
 — Belknap Cemetery
 — Morris C J ⊙
 — off Δ Bostock C far ⊙
 — Nelbach A G ⊙
 — Ostrander Jesse ⊙
 — Everett C Roy
 — Shaw Henry M ⊙
 — Newburgh Country Club
 — Newburgh Country Club Corp

Cochection Tpk—continued
 — Osborn C D ⊙
 — Dyshuk Dmytro ⊙
 — Hangar Restaurant
 — Stewart Field Airport
 — Fletcher C S J cabinetmkr ⊙
 — Fletcher S E Mrs antiques
 — Fletcher dr begins
 — Earle Frank A ⊙
 — Cochection av begins
 — Rau Eugene L
 — Cedar Crest Poultry Farm
 — Hurd Harry H ⊙
 — Thomas C S nurse
 — Vacant
 — off Newburgh Tool Corp tool mfrs
 — Lily of France Corset Co Inc Newburgh branch
 — Pepsi-Cola Co bottlers
 — Johnson William F
 — Vacant
 — Kasinski R Mrs ⊙
 — LaForge C G auto repr ⊙
 — Vacant store
 — Unger Carl ⊙
 — Brann James R
 — Tremper J Edward
 — Coleman F C ⊙
 — Nelson Irene M ⊙
 — Mills L M Mrs ⊙
 — Knapp Charles
 — Knapp's Machine Works
 — Leszczynski John
 — Rain Andrew J Jr ⊙
 — Harris G E real est ⊙
 — Negus George
 — off Δ Gibbens Alexander A ⊙
 — Dimino Charles
 — off Δ Mucci James E ⊙
 — off Δ Hamilton Florence ⊙
 — off MacNary S Jr ⊙
 — off Ochester Edwin ⊙
 — Sivertsen Norman
 — off Δ Conyca Peter J ⊙
 — Gordon Wallace
 — Favino D mason ⊙
 — Lakeside rd begins
 — DuBois Harold
 — Hamilton R H Mrs antiques
 — Lentz Viola M Mrs
 — Lang W J
 — Brewster A N ⊙
 — Brewster W J far ⊙

STREET NOT LISTED

- Cochecton Tpk—continued**
- Union av crosses
 - △D'Agati Vincent S
 - △Todd Robert ⊙
 - △Drenkel Charles S
 - Boyer William D
 - △Pines Hotel
 - Hajny F gasoline
 - △Ruscitti J trucking⊙
 - △Breitenbach H far
 - off△Batterton A L far
⊙
 - Orr av ends
 - Belknap Cemetery
 - △Morris C J ⊙
 - off△Bostock C far ⊙
 - △Gosselin M J Mrs ⊙
 - △Ostrander Jesse ⊙
 - △Farlow A C ⊙
 - △Shaw Henry M ⊙
 - △Newburgh Country
Club
 - △Newburgh Country
Club Corp
 - △Osborn C D ⊙
 - △Dyshuk Dmytdo ⊙
 - △Stewart Field Air-
port
 - Mazzeo A A MD
 - △Fletcher C S J cab-
inetmkr ⊙
 - △Fletcher S E Mrs an-
tiques
 - Fletcher dr begins
 - △Earle Frank A ⊙
 - Cochecton av begins
 - Rau Eugene L
 - △Cedar Crest Poultry
Farm
 - △Hurd Harry H ⊙
 - △Thomas C S nurse
 - Maxdon Clothes Corp
clothing
 - Plymouth Aluminum
Ware Corp
 - Lily of France Corset
Co Inc Newburgh
branch
 - Pepsi-Cola Co
 - Jackson av begins
 - Vacant

STREET NOT LISTED

Cochecton Tpk—continued

- off Δ Stone A far \odot
- off Horton William R
- Δ Favorito A far \odot
- Ribelli Frank
- McClintock Edward H
- Δ McClintock John \odot
- off Δ D'Alfonso Conrad \odot
- off Δ D'Alfonso P far \odot
- Rochetti A
- Δ DuMond Howard J
- off Δ Valerio L J \odot
- Δ Newman Roy L
- Δ Williams William \odot
- Δ Engelhardt A L
- Δ McClintock W T \odot
- Δ Currey John J \odot
- Δ Walsh Robert J \odot
- Frost Ernest
- Frost Francis
- Δ Lyon A E \odot
- Phillips R S
- Snyder C A
- **Stewart av begins**
- Δ Herrmann F w florist
- Δ McGiffert W J \odot
- Spengler C M Mrs \odot
- Lawrence Joseph T
- Δ Carroll John J
- Δ Spengler C M florist
- Δ Barrett William A
- Δ Tesman John M
- Spengler's Grove
- Δ Schaeffer G F market gardener \odot
- Δ Boice Howard
- Vacant
- Δ Lewis S J \odot
- Young's Tavern Inc
- Δ St John M L Mrs \odot
- Δ Needham E M Mrs nurse
- off Peck Irving J
- off Bulson Edward J
- Smith Eugene J
- Bucher William W
- Δ Michael Walter \odot
- Δ DuBois C F far \odot
- Δ Michael F mach \odot
- Δ G L F Quality Service
- Δ Morley A B feed \odot
- Δ Morley F W far
- Vacant
- Δ W G N Y Radio Station Transmitter
- Δ Palmerone J far \odot
- **Union av crosses**
- Δ Frembd George F
- Δ Todd Robert \odot
- Δ Nassar Mary A \odot
- Δ European Gardens rest
- Δ Breckenridge J F gasoline \odot
- Ballou Walter J
- Δ Breitenbach M Mrs \odot
- Δ Breitenbach H far
- off Δ Batterton A L far \odot
- **Orr av ends**
- Δ Teliho E J painter \odot
- Δ Bresson Louis \odot
- Δ Morris C J \odot
- off Δ Bostock C far \odot
- Δ Gosselin M J Mrs \odot
- Δ Flanagan John H \odot
- Δ Ostrander Jesse \odot
- Δ Farlow A C \odot
- Δ Newburgh Country Club
- Δ Newburgh Country Club Corp
- Δ Osborn C D \odot
- **Silver Stream av begins**
- Δ Palen A Wade
- Δ Stevenson M M Mrs \odot
- Δ Walker & Gorman rest
- Δ Walker Sydney \odot
- Δ Stewart Field Airport
- Δ Kurek Paul A
- Δ Fletcher C S J cabinet mkr \odot
- Δ Fletcher S E Mrs antiques
- **Fletcher dr begins**
- Jamison George A
- **Cochecton av begins**
- Rau Eugene L
- Δ Cedar Crest Poultry Farm
- Δ Hurd Harry H \odot
- Δ Thomas C S nurse
- Leary Henry \odot
- Central Used Car Market
- Curry James A
- Δ Monti Joseph
- **Jackson av begins**
- Ennis M A Mrs
- Δ Kasinski R Mrs \odot
- Traver A C gasoline
- Δ Unger Carl \odot
- Green J gasoline
- Δ Griffin G G \odot
- Nelson Samuel \odot
- Δ Mills Soap Co The
- Δ Mills Robert H \odot
- Δ Rain Andrew J Jr
- Δ Harris G E real est \odot
- off Vacant
- off White Floyd A \odot
- off Vacant
- off Wilcock David L \odot
- off Δ McCann G W \odot
- off Vacant
- off McKee Donald C
- Δ Gibbens A A \odot
- Δ Favino D mason \odot
- **Lakeside rd begins**
- Hamilton R H Mrs antiques
- Brush Norman C
- Δ Neill John M \odot
- Δ Brewster A N \odot

STREET NOT LISTED

- Δ Michael Walter \odot
- Δ DuBois C F far \odot
- Δ Michael F mach \odot
- Δ Morley A B feed \odot
- Morley F W far
- Taylor George A
- Δ Palmerone J far \odot
- **Union av crosses**
- Δ Frembd George F
- Δ Todd Robert \odot
- Moraseo Albert
- Δ Breckenridge J F gas-
oline \odot
- Δ McGraw Edward F
- Breitenbach M Mrs \odot
- Δ Breitenbach H far
- Δ off Batterton A L far
 \odot
- **Orr av ends**
- Parker William H
- Δ Bresson Louis \odot
- Δ Morris C J \odot
- Morris J D Mrs
- off Bostock C far \odot
- Δ Gosselin M J Mrs \odot
- Δ Flanagan F J Mrs \odot
- Δ Ostrander Jesse \odot
- Lennon B F Neil
- Δ Newburgh Country
Club
- Simon Louis M G
- off Mullin John
- Δ Osborn C D \odot
- **Silver Stream av be-
gins**
- Kernahan Robert
- Δ Stevenson O N conf \odot
- Δ McCarthy Michael J
- Δ Fletcher C S J cabinet
mkr \odot
- Fletcher S E Mrs an-
tiques
- Cascade Gardens real
est
- **Fletcher dr begins**
- **Cochecton av begins**
- Rau Eugene L
- Cedar Crest Poultry
Farm
- Δ Hurd Harry H \odot
- Leary Henry Jr \odot
- Vacant
- Tice George A
- **Jackson av begins**

STREET NOT LISTED

Cochecton Tpk—continued

- *— Morley Albert B
- *— Pignol Willis R
- *— Blakeley William W
- Vacant
- *— Palmerone Joseph far
- Vacant
- **Union av crosses**
- Higginson M B Mrs
- *— Carey Frank W conf
- *— Lindsay Robert A
- *— Breitenbach Mary Mrs
- *— Batterton A L
- **Orr av ends**
- *— Wiley Isaac far
- Bresson Louis
- *— Morris Charles J
- off Bostoch Charles
- *— Gosselin Fred far
- *— Flanagan F J Mrs
- *— Ostrander Jesse
- *— Buckhout Stanton B
- *— Osborn Charles D
- Stevenson Otto N
- **Silver Stream av begins**
- Mills Robert H
- *— Mills Soap Co The
- *— Fletcher Charles S J
- *— Falk Frank E gasoline
- **Fletcher dr begins**
- Denman John W
- Weyant Delosa L
- *— Jamison George A
- **Cochecton av begins**
- *— Rau Eugene L
- Cedar Crest Poultry Farm
- Vacant
- Newburgh Gun Club
- *— Hurd Harry H
- *— Leary Henry Jr
- *— Gaynor William R far
- Bruni Samuel
- **Jackson av begins**
- *— Kasinki Rosie Mrs
- gas and oil
- *— Purdy David H conf
- *— Kerling Charles conf
- *— Griffin Gerow G
- Casceles Hyman H
- Wilson C V contr
- *— Favino D contr
- **Lakeside rd begins**

STREET NOT LISTED

COCHECTON TPK (3-G) con-
tinuation of Broadway W to
town line



Appendix 3

Aerial Photographs



HISTORICAL **AERIALS**

Project Property: Phase I ESA: 124 Route 17K,
Newburgh, NY
124 Route 17K
Newburgh NY 12550

Project No: 2213006

Requested By: LaBella Associates

Order No: 21083000086

Date Completed: August 31,2021

Environmental Risk Information Services

A division of Glacier Media Inc.

1.866.517.5204 | info@erisinfo.com | erisinfo.com

Date	Source	Scale	Comments
1958	Army Mapping Service	1" = 500'	
1968	United States Air Force	1" = 500'	Best Copy Available
1975	US Department of Agriculture	1" = 500'	
1985	National High Altitude Photography	1" = 500'	
1994	US Geological Survey	1" = 500'	
2006	National Agriculture Information Program	1" = 500'	
2009	National Agriculture Information Program	1" = 500'	
2011	National Agriculture Information Program	1" = 500'	
2013	National Agriculture Information Program	1" = 500'	
2015	National Agriculture Information Program	1" = 500'	
2017	National Agriculture Information Program	1" = 500'	
2019	National Agriculture Information Program	1" = 500'	

one inch



Site

Year: 1958
Source: AMS
Scale: 1" = 500'
Comment:

Address: 124 Route 17K, Newburgh, NY
Approx Center: -74.0834304,41.50921206

Order No: 21083000086



one inch



Site

Year: 1968
Source: USAF
Scale: 1" = 500'
Comment: Best Copy Available

Address: 124 Route 17K, Newburgh, NY
Approx Center: -74.0834304,41.50921206

Order No: 21083000086



one inch



Site

Year: 1975
Source: USDA
Scale: 1" = 500'
Comment:

Address: 124 Route 17K, Newburgh, NY
Approx Center: -74.0834304,41.50921206

Order No: 21083000086



one inch



Site

Year: 1985
Source: NHAP
Scale: 1" = 500'
Comment:

Address: 124 Route 17K, Newburgh, NY
Approx Center: -74.0834304,41.50921206

Order No: 21083000086



one inch



Site

Year: 1994
Source: USGS
Scale: 1" = 500'
Comment:

Address: 124 Route 17K, Newburgh, NY
Approx Center: -74.0834304,41.50921206

Order No: 21083000086



one inch



Site

Year: 2006
Source: NAIP
Scale: 1" = 500'
Comment:

Address: 124 Route 17K, Newburgh, NY
Approx Center: -74.0834304,41.50921206

Order No: 21083000086



one inch



Site

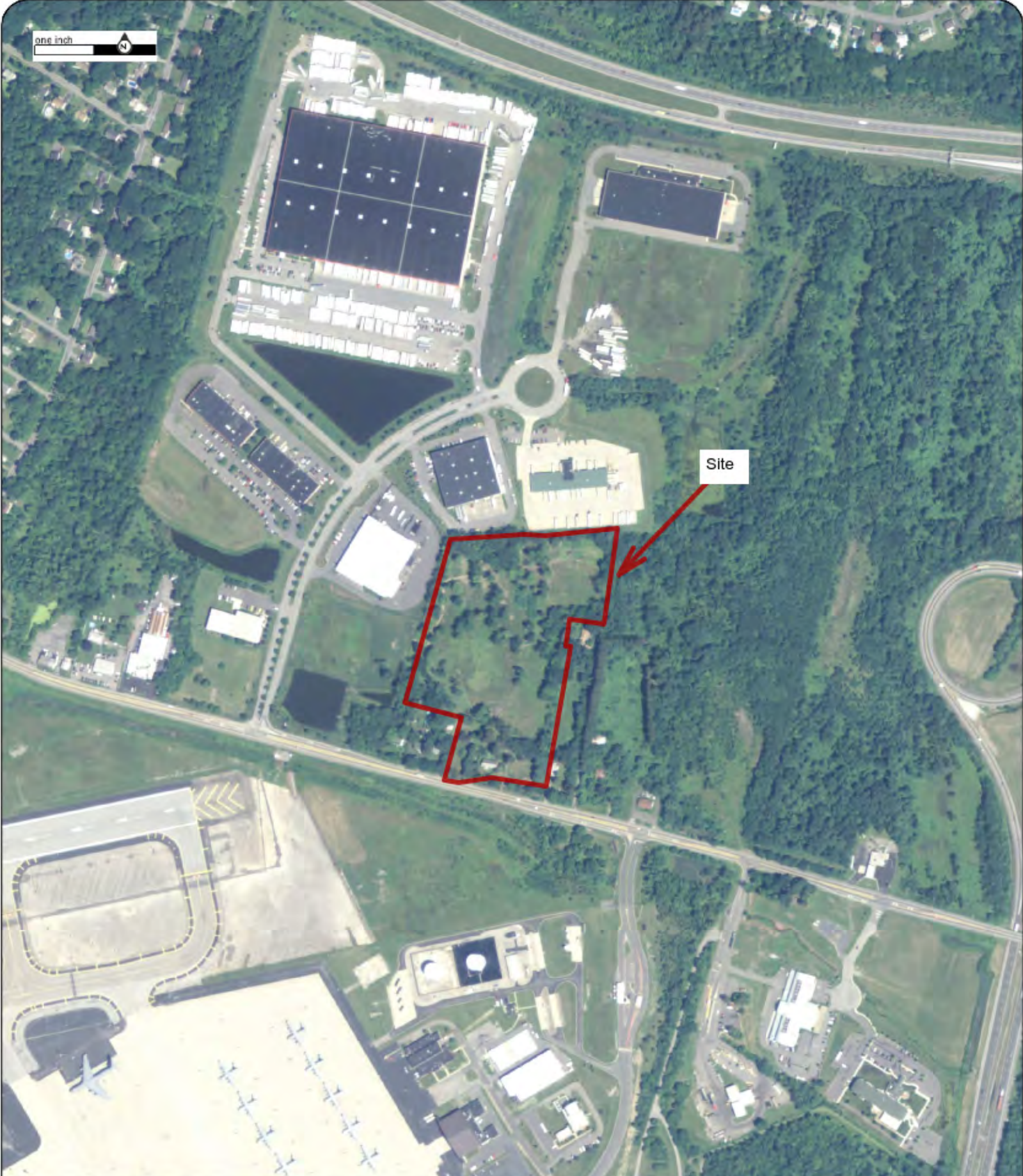
Year: 2009
Source: NAIP
Scale: 1" = 500'
Comment:

Address: 124 Route 17K, Newburgh, NY
Approx Center: -74.0834304,41.50921206

Order No: 2108300086



one inch



Site

Year: 2011
Source: NAIP
Scale: 1" = 500'
Comment:

Address: 124 Route 17K, Newburgh, NY
Approx Center: -74.0834304,41.50921206

Order No: 21083000086



one inch



Site

Year: 2013
Source: NAIP
Scale: 1" = 500'
Comment:

Address: 124 Route 17K, Newburgh, NY
Approx Center: -74.0834304,41.50921206

Order No: 21083000086



one inch



Site

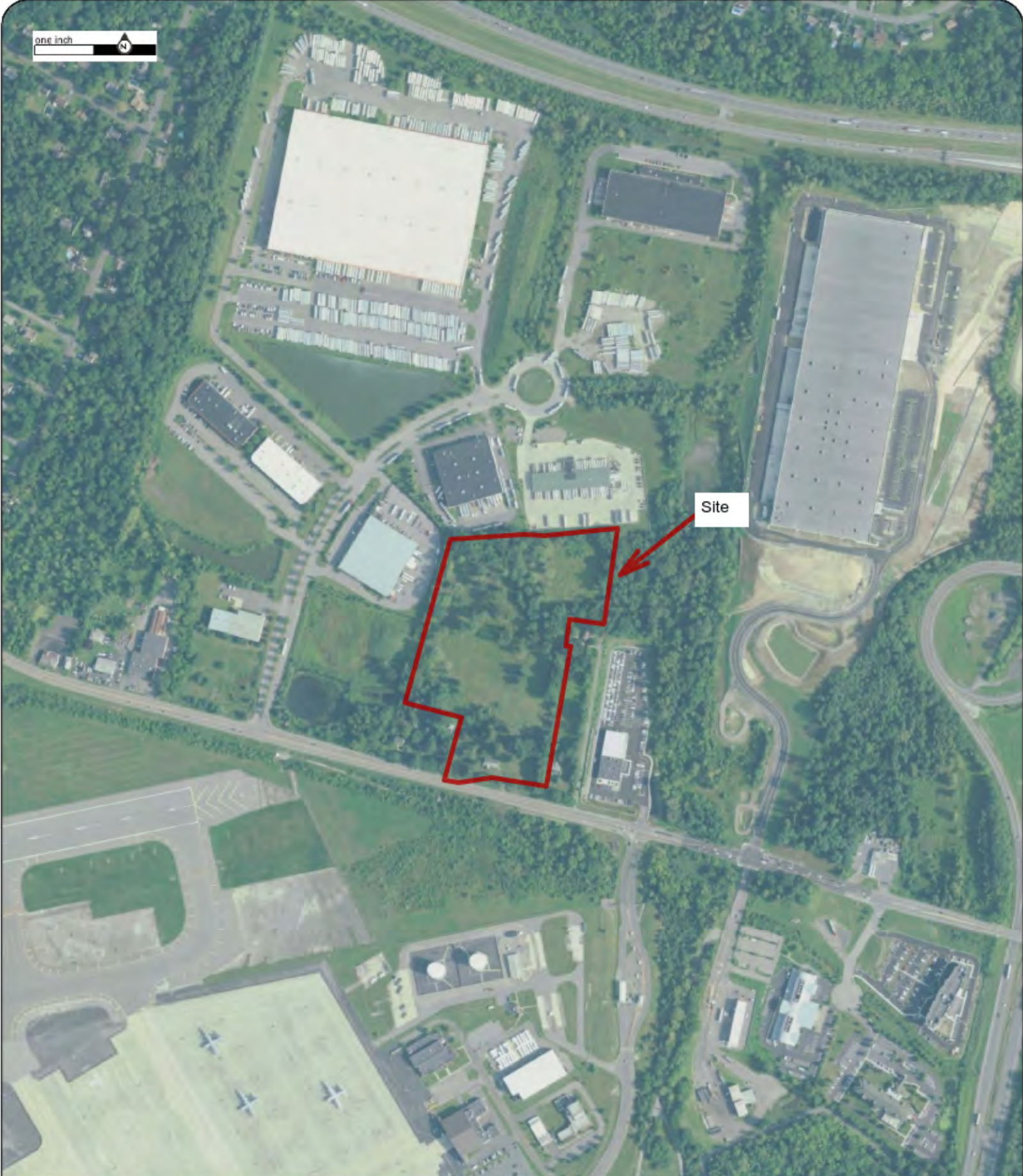
Year: 2015
Source: NAIP
Scale: 1" = 500'
Comment:

Address: 124 Route 17K, Newburgh, NY
Approx Center: -74.0834304,41.50921206

Order No: 2108300086



one inch



Site

Year: 2017
Source: NAIP
Scale: 1" = 500'
Comment:

Address: 124 Route 17K, Newburgh, NY
Approx Center: -74.0834304,41.50921206

Order No: 21083000086



one inch



Site

Year: 2019
Source: NAIP
Scale: 1" = 500'
Comment:

Address: 124 Route 17K, Newburgh, NY
Approx Center: -74.0834304,41.50921206

Order No: 2108300086



Appendix 4

Site Reconnaissance Worksheet

Site Reconnaissance Worksheet

Project #	2213006		
Address	124 Route 17K, Newburgh, NY		
Inspector Name/Date of Inspection	S. Vaverchak		9/16/21
Site contact name/Title/Years associated with Site	Russell Altman	Owner	~14 years
Site Contact Phone#/email	914-420-0231 raltman@altmanlighting.com		
Site Size (acres)	14.90		
Nature of Site	Industrial	<u>Residential</u>	Commercial
Past Site Use (Evidence or per Site Contact)	Residential		
Nature of Area (circle one)	Rural	Urban	<u>Suburban</u>
Topography (If Sloping - Note Direction)	Slightly sloping to the south		
Nearest Body of Water (Note Distance and Direction)	Quassaic Creek and tributaries located ~700 east of the Site		

Adjacent Properties (Address and Use):

North	NFI Warehouse (800 Corporate Blvd) A. Duie Pyle (1000 Corporate Blvd)
East	Residential (122 Route 17K) Healey Kia (114 Route 17K)
South	Route 17K Stewart International Airport (1180 1 st St)
West	Residential (126-130 Route 17K)

Adjacent Property Notes:

Limitations:

- None
 Overgrown vegetation
 Topography
 Snow
 Size
 Material Storage
 Unaccompanied During Site Inspection
 Access (Note Inaccessible Structures):

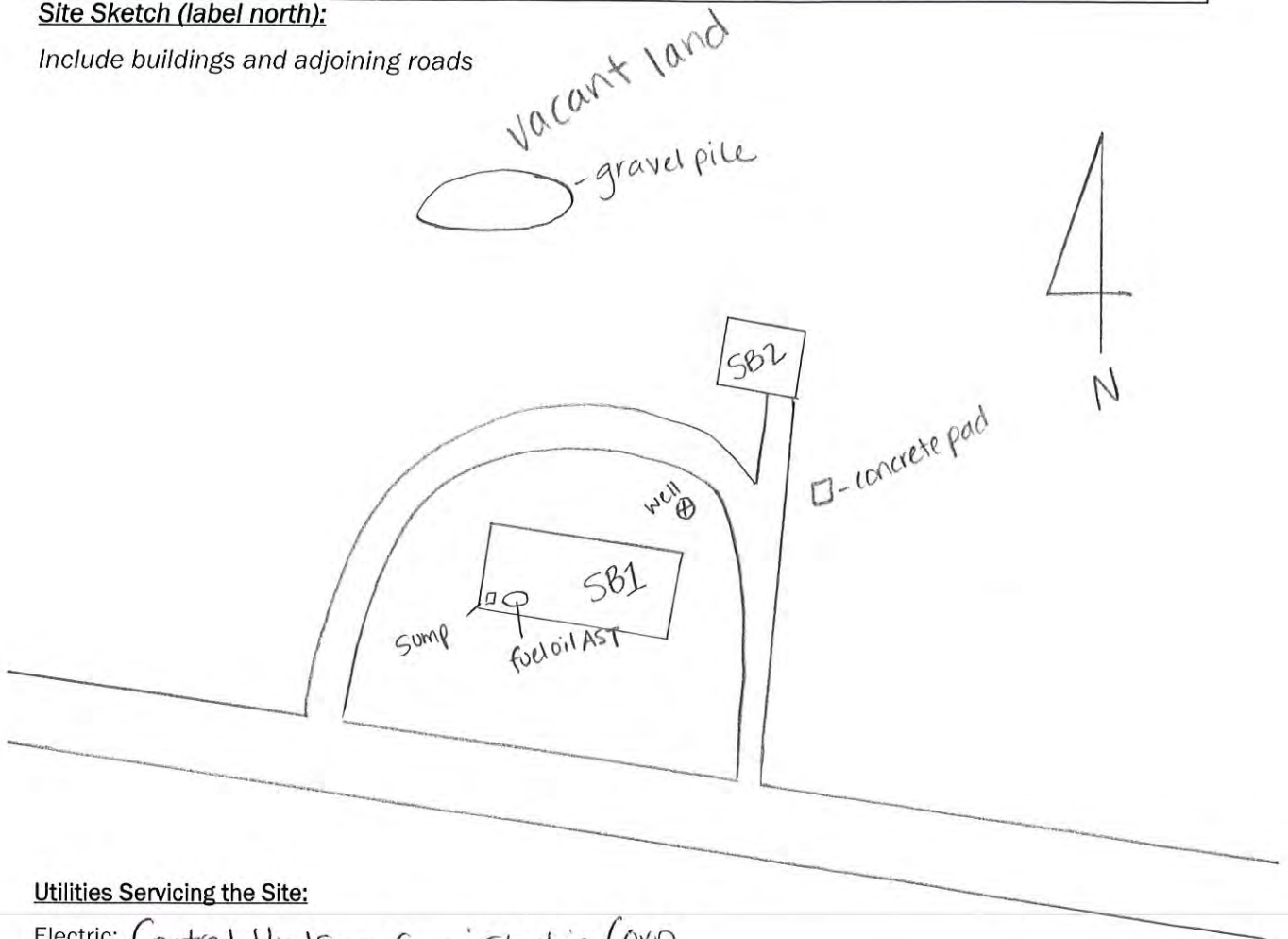
Site Reconnaissance Worksheet

Site Building(s) add extra pages for additional buildings

# of Structures	2	Date of Construction	SBI#2: 1947
Building Size (sq.ft.)	SBI: 2895 SB2: 484	No. Stories	SBI#2: One
Basement (full/partial)		Frame	SBI: brick SB2: wood concrete slab on grade
Building Condition	Fair		
Site Tenants and Operations	Vacant		

Site Sketch (label north):

Include buildings and adjoining roads



Utilities Servicing the Site:

Electric: Central Hudson Gas & Electric Corp
 Heating Source: Fuel Oil
 Water Supply: Private well
 Sewer/Septic: Private septic system

Site Reconnaissance Worksheet

Petroleum/Hazardous Substance

Yes

No

Disposal Receipts (circle one) Yes No N/A

Type	Quantity/Storage Container Type	Location	Staining	Purpose

Additional Notes

Aboveground Storage Tanks

Yes

No

Note: Location, capacity, contents, usage, in-service (yes/no), fill port location, vent pipe location, leaks/stains/spills in vicinity, storage conditions – under asphalt, vaulted, under grassy area, fuel pumps)

AST Table

#	Capacity	Contents	Location	Storage Conditions	Usage
	~275 gallons	fuel oil	basement	on concrete	heat Site Building 1

Notes:

Site Reconnaissance Worksheet

Underground Storage Tanks

Yes ___ No X

(i.e., vent pipes, fill ports, pumps, fill port covers)

(Note: Location, Type of Evidence, capacity, contents, usage, in-service (yes/no), fill port location, vent pipe location, leaks/stains/spills in vicinity, storage conditions - under asphalt, vaulted, under grassy area, fuel pumps)

UST Table

#	Capacity	Contents	Location	Storage Conditions	Usage

Evidence of the Potential Removal/Closure of Yes ___ No X

Underground Storage Tanks (e.g., patches in pavement, piping, ect.)

(Note: Location, Type of Evidence, leaks/stains/spills in vicinity)

Strong, Pungent, or Noxious Odors

Yes ___ No X

(Note: Type and Source)

Pools of Liquid Likely to Contain Hazardous Substances

Yes ___ No X

Or Petroleum Products

(Note: Location, Potential Product/Hazardous Substance(s), Source)

Site Reconnaissance Worksheet

Drums

Yes

No

(Note: Location, Contents, Quantity, leaks/stains/spills in vicinity)

Unidentified Substances or Containers

Yes

No

(Note: Type and Quantity)

Parts Washers

Yes

No

(Note: Type – Self-contained or Not, Location, Waste Disposal Receipts)

Oil Water Separator

Yes

No

(Note: Location, Discharge Location, Type of Wastewater Discharged to OWS, Age, Service Provider, etc.)

Stains or Corrosion

Yes

No

(Note: Location, Potential Product/Hazardous Substance(s), Source)

Floor Drains

Yes

No

(Note: Location, Discharge Location, Type of Wastewater Discharged to Drain, Associated Oil/Water Separator)

Site Reconnaissance Worksheet

Sumps

Yes No

(Note: Location, Discharge Location, Type of Wastewater Discharged to Sump)

A sump was observed in the southwest corner of the basement (SB1) near the fuel oil AST. It is unknown where the sump discharges to.

Equipment Potentially Containing Polychlorinated Bi-phenyls

Yes No

(Note: Location, Type - Pad/Pole Mounted, PCB-containing, Owner, Condition)

Elevators

Yes No

(Note: Location, Hydraulic/Mechanical/Electric, Underground Components, Location of Reservoir)

Lifts/Lift Scars

Yes No

(Note: Location, Hydraulic/Mechanical/Electric, Underground Components, Location of Reservoir)

Stained Soil/Pavement

Yes No

(Note: Location, Apparent Type of Staining, Source)

Stressed Vegetation

Yes No

(Note: Location, Source)

Site Reconnaissance Worksheet

Evidence of Solid Waste Disposal and/or Filling
(e.g., mounding, piles, ect.)

Yes

No

(Note: Location, Contents, Staining, Odors)

Storm Drains/Ditches

Yes

No

(Note: Location, Associated with Wastewater Treatment or Disposal, Discharge Location, Staining, Odors)

Underground Injection Well/Dry Well/Monitoring Wells

Yes

No

(Note: Location, Associated with Wastewater Treatment or Disposal, Type of Wastewater Discharged To, Analytical Data Available)

Septic Systems

Yes

No

(Note: Location, Direction of Leach Lines, Type of Wastewater Discharged)

Potable Water Wells

Yes

No

(Note: Location and Analytical Data Available)

A potable water well was observed off the northeast corner of the house (SBI). The well was missing a cap and is damaged.



Appendix 5

Site Representative Interview

EXHIBIT C

Environmental Site Assessment Owner's Disclosure

The following information is to be completed by the owner of the property.

LANDOWNER	Name:	RED OAKS OS LLC		Contact:	RUSSELL ALTMAN	
	Address:	1400 E 66 th AVE				
	City:	DENVER	State:	CO	Zip Code:	80229
	Phone:	914-420-0221	Fax:	—	Email:	raltman13@gmail.com

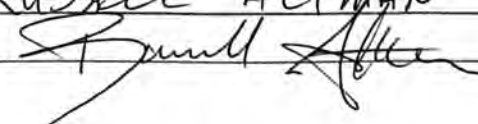
Site Address:	124 ROUTE 17K				
City:	Newburgh	State:	NY	Zip Code:	12550
Site or Facility Description, Assessor's Parcel No. (if undeveloped land):					

SITE INFORMATION					
Advise the following characteristics of the site:		Yes	No	Unk	Comments / Details
Property acreage:	13.9				
Date property developed:				X	
Garage?			X		
Garage floor drains?			X		
Truck wash area?			X		
Dock / warehouse floor drains?				X	
Dry wells?				X	
Sanitary sewer?				X	
Storm sewers?				X	
Septic systems?				X	
Well water systems?		X			
Public water?		X			
Sump systems?				X	
Oil/water separator systems?				X	
Service pits?				X	
Asphalt paving?		X			SOME
Stone paving?			X		
Oil/gas spills on the site?			X		
Underground tanks?				X	
Aboveground tanks?				X	
Were tanks removed from site?				X	
Offsite fill used?				X	
Radon issues?				X	
Asbestos containing materials?				X	
Flood plain?				X	
Wetlands?				X	
Other environmental concerns with site?					

SITE INFORMATION				
Advise uses and activities performed onsite:				
Current use of property:	VACANT, UNDEVELOPED			
Past use of property:	RESIDENTIAL / FARM?			
	Yes	No	Unk	Comments / Details
Was used oil ever used for dust control?		X		
Hazardous wastes generated on site?		X		
Drums or containers stored onsite?		X		
Other environmental concerns?				

Indicate adjacent uses of property (i.e., industrial, commercial residential, roads, rail, undeveloped, etc.):	
North	NE BUSINESS PARK
South	ROUTE 17K
East	HEALEY KIA
West	NE BUSINESS PARK

Advise if the following information is available:	Yes	No	Unk	Comments / Details
Real estate appraisal			X	
Locator map			X	
Property survey			X	
Legal description			X	
Title commitment			X	
Geotechnical reports			X	
Environmental assessment or remediation reports			✓	
Facility plans			X	
Environmental permits			X	
Inspection reports or notices of violations			X	
Public complaints about property			X	
Other information available?				

Completed by (print):	RUSSELL ALTMAN		
Signed by:		Date:	9/9/24



Appendix 6 FOIL and Real Property Information



Property Description Report For: 124 Route 17K, Municipality of Newburgh

No Photo Available

Total Acreage/Size:	14.90	Status:	Active
Land Assessment:	2021 - \$40,800	Roll Section:	Taxable
Full Market Value:	2021 - \$309,700	Swis:	334600
Equalization Rate:	----	Tax Map ID #:	95-1-58
Deed Book:	12414	Property Class:	210 - 1 Family Res
Grid East:	606131	Site:	RES 1
		In Ag. District:	No
		Site Property Class:	210 - 1 Family Res
		Zoning Code:	-
		Neighborhood Code:	41126
		School District:	Newburgh
		Total Assessment:	2021 - \$87,500
		Property Desc:	Done By Probate 1/7/92
		Deed Page:	1103
		Grid North:	974833

Area

Living Area:	2,095 sq. ft.	First Story Area:	2,095 sq. ft.
Second Story Area:	0 sq. ft.	Half Story Area:	0 sq. ft.
Additional Story Area:	0 sq. ft.	3/4 Story Area:	0 sq. ft.
Finished Basement:	0 sq. ft.	Number of Stories:	1
Finished Rec Room:	0 sq. ft.	Finished Area Over Garage:	0 sq. ft.

Structure

Building Style:	Ranch	Bathrooms (Full - Half):	1 - 0
Bedrooms:	3	Kitchens:	1
Fireplaces:	1	Basement Type:	Full
Porch Type:	Porch-open/deck	Porch Area:	36.00
Basement Garage Cap:	0	Attached Garage Cap:	0.00 sq. ft.
Overall Condition:	Normal	Overall Grade:	Average
Year Built:	1947	Eff Year Built:	1946

Owners

Red Oak SOS, LLC
Altman Stage Lighting
57 Alexander St
Yonkers NY 10701

Sales

Sale Date	Price	Property Class	Sale Type	Prior Owner	Value Usable	Arms Length	Addl. Parcels	Deed Book and Page
4/3/2007	\$425,000	210 - 1 Family Res	Land & Building	Pitsinos Property Inc	Yes	Yes	No	12414/1103
5/8/2002	\$0	210 - 1 Family Res	Land & Building	Pitsinos Athena	No	No	Yes	5892/52

Utilities

Sewer Type:	Private	Water Supply:	Private
Utilities:	Electric	Heat Type:	Hot wtr/stm
Fuel Type:	Oil	Central Air:	No

Improvements

Structure	Size	Grade	Condition	Year
Gar-1.0 det	22 × 22	Average	Normal	1947
Misc. imprv.	500 × 0	Average	Good	1947
Porch-open/deck	36.00 sq ft	Average	Normal	1947

Land Types

Type	Size
Primary	1.00 acres
Residual	13.90 acres

Special Districts for 2021

Description	Units	Percent	Type	Value
FD030-Orange lk fire	0	0%		0
WD001-Consol wtr 1	0	0%		0
WD002-Consol wtr 2	0	0%		0

Exemptions

Year	Description	Amount	Exempt %	Start Yr	End Yr	V Flag	H Code	Own %
-------------	--------------------	---------------	-----------------	-----------------	---------------	---------------	---------------	--------------

Taxes

Year	Description	Amount
2021	County	\$3,218.75
2021	School	\$6,562.07
2020	County	\$3,046.90
2020	School	\$6,599.88

*** Taxes reflect exemptions, but may not include recent changes in assessment.**

General Property Description

Prop. Address: 124 ROUTE 17K	Municipality: TOWN OF NEWBURGH	Town Swis Code: 334600 / ORANGE COUNTY
Owner: RED OAK SOS LLC	Tax / Map Acct#: 095.000-0001-058.0000000	School Dist: NEWBURGH
Owner 2:	Print Key: 95-1-58	School Code: 331100
Owner Mailing: 57 ALEXANDER ST YONKERS, NY10701	Deed Book / Page: 5892 / 52	Phone Number:
	Sub Div:	
	Misc:	

Structural Characteristics

Bldg Sq Feet: 2095	Built: 1947	Uses As 1:
1st Floor: 2095	Story Height: 0	Uses As 2:
2nd Floor: 0	Heat: HOT WATER	No. Of Bldgs:
House Type: RANCH	Fireplaces: 1	Residential Units: 0
Bedrooms: 3.0	Fuel: OIL	Exterior: BRICK
Bath: 1.0	Water: PRIVATE	Garage: 0
Basement: FULL	Sewer: PRIVATE	Number Stories: 1.0
Basement SF: 0	Utilities: ELEC ONLY	Central Air: NO
Improve 1 / YR: GAR,1.0 DET 1947	Size 1: 22 X 22	Total SqFT 1: 484
Improve 2 / YR: MISC. IMPRV. 1947	Size 2: Dimensions not available	Total SqFT 2: 500
Improve 3 / YR: PORCH,OPEN 1947	Size 3: Dimensions not available	Total SqFT 3: 36
Improve 4 / YR:	Size 4: 0 X 0	Total SqFT 4: 0

Land Characteristics

Acreage : 14.90	Land SqFt: 649044
Class Code: 210	Class Name: 1 FAMILY RES
East / Longitude: 606131 /	North / Latitude 974833 /
	Lot Size: 0 X 0

Tax / Assessment Data

Tax / Map Acct #: 095.000-0001-058.0000000	School Tax: \$6,814.24
Total Assessment: \$87,500.00	County Tax: \$2,725.15
Land: \$40,800.00	
Old Assessment: \$87,500.00	Account #: 0
Assessor Full Market Value: \$292,200.00	

Sales Information

Sales Price:	Sales Date:	Grantor:	Deed Book / Page:	Deed Type:	Deed Valid:	ARMS Length:
\$0.00	//	PITSINOS PROPERTY IN	5892 / 52			
\$425,000.00	04/03/2007	PITSINOS PROPERTY INC	12414 / 1103			
\$0.00	05/08/2002	PITSINOS ATHENA	5892 / 52			

Welcome to Town of Newburgh

Online FOIL Submission Form

Contact Info

Title**First Name*****Middle Name****Last Name*****Business Name****Phone Number*****Email*****Address*****City*****State*****Zip***

Subject of Request*

Property/Building records for 124 Route 17K, Newburgh, NY 12550

Date of Records Requested

8/30/2021

Release Method*

Email

**Address of Records Requested**

124 Route 17K, Newburgh, NY 12550

Description of Records*

See Below

Request Details*

Assessment records current and historical property cards, Records of Environmental Concerns, Building Inspection Records, Records of Tank installation, permits, removals, or closures, Fire Marshall Records, Records of Fires, Code Enforcement Records, Records of leaks or spills, Records of contamination/cleanup/remediation, and Waste Disposal Records.

Address: 124 Route 17K, Newburgh, NY 12550

Tax ID: 95-1-58

Owner: Red Oak SOS, LLC

* indicates a required field

Submit Request

Lisa Ayers

**Town of Newburgh
Code Compliance Department
21 Hudson Valley Professional Plaza
Newburgh, NY 12550
(845) 564-7801**

01/04/2021

Hudson Search
21 Robert Pitt Road
Monsey, NY 10952

Owner: Red Oak SOS, LLC
Address: 124 Route 17K
SBL# 95-1-58
Title # ANY2020-5285

To Whom it May Concern:

This letter is in answer to your inquiry regarding the above mentioned parcel.

Our files indicate that the above mentioned structure was built prior to the Town adopting the Zoning Ordinances in 1956. Therefore, there is no Certificate of Occupancy for this structure nor is one required.

Please be advised that the above named road is a public road and maintained by the State of New York.

In searching our records we find no other open violations against the property. No inspection of the premises has been performed and the statement concerning our records should not be relied upon as meaning no violations in fact exist.

Our records indicate a permit for an Oil Tank Demo (#21031) from 2007 was closed out as completed. The Detached Garage and Unfinished Basement are part of the original construction.

If there are any further question or concerns regarding this matter, please contact our office at the number above.

Respectfully,


Gerald Canfield
Code Compliance Department

Abstract# AB-2021-005
Code# CO ST

Town of Newburgh
Code Compliance Department
21 Hudson Valley Professional Plaza
Newburgh, NY 12550
(845) 564-7801

01/04/2021

Hudson Search
21 Robert Pitt Road
Monsey, NY 10952

Owner: Red Oak SOS, LLC
Address: 124 Route 17K
SBL# 95-1-58
Title # ANY2020-5285

To Whom it May Concern:

This letter is in answer to your inquiry regarding the above mentioned parcel.

Our files indicate that the above mentioned structure was built prior to the Town adopting the Zoning Ordinances in 1956. Therefore, there is no Certificate of Occupancy for this structure nor is one required.

Please be advised that the above named road is a public road and maintained by the State of New York.

In searching our records we find no other open violations against the property. No inspection of the premises has been performed and the statement concerning our records should not be relied upon as meaning no violations in fact exist.

Our records indicate a permit for an Oil Tank Demo (#21031) from 2007 was closed out as completed. The Detached Garage and Unfinished Basement are part of the original construction.

If there are any further question or concerns regarding this matter, please contact our office at the number above.

Respectfully,


Gerald Canfield
Code Compliance Department

Abstract# AB-2021-005
Code# CO ST



21 Robert Pitt Dr. Phone: 845.352.1929
Suite #210 Fax: 646.519.2515
Monsey, NY 10952 orders@hudsonsearch.com

12/17/2020

Town of Newburgh
Building Department
308 Gardnertot Road
Newburg N.Y. 12550

Title #: ANY2020-5285
Premises: 124 Route 17K
Owner(s): Red Oak SOS, LLC
County: Orange
Municipality: Newburgh
Section: 95
Block: 1
Lot: 58

Enclosed please find our check in the sum of \$125.00 for inspection of records.

Please provide a letter containing the following:

1. A statement as to whether or not there are any building violations against the property, along with copies of violations, if any.
2. A certificate of occupancy together with all updates. (Or if built prior to c/o regulations, please specify.) Any/all Open building permits.
3. A statement as to what municipality maintains the street or if it is a private street.

For your convenience we have enclosed a SASE.

Thank you in advance for your prompt attention to this matter.

Very truly yours,

Leeba Herman
Hudson Search, LLC

¹⁹⁴⁷
07 - Demo oil tank 21031 - ✓

unfin bank - orig
det gov orig

Town of Newburgh
Code Compliance Department
308 Gardnertown Road
Newburgh, NY 12550
(845) 564-7801

01/03/2017

Superior Data Services
188 Montague Street
Brooklyn, NY 11201

Owner: Red Oak SOS, LLC
Address: 124 Route 17K
SBL# 95-1-58
Title # ANY ANY20162467Z

To Whom it May Concern:

This letter is in answer to your inquiry regarding the above mentioned parcel.

Our files indicate that the above mentioned structure was built prior to the Town adopting the Zoning Ordinances in 1956. Therefore, there is no Certificate of Occupancy for this structure nor is one required.

Please be advised that the above named road is a public road and maintained by the State of New York.

In searching our records we find no other open violations against the property. No inspection of the premises has been performed and the statement concerning our records should not be relied upon as meaning no violations in fact exist.

Our records indicate a permit for a Demo of an Oil Tank (#21031) from 2007 that was Closed Out as Completed. The Detached Garage and Porch (36 SqFt) are part of the original construction.

If there are any further question or concerns regarding this matter, please contact our office at the number above.

Respectfully,


Gerald Canfield
Code Compliance Department

Abstract# AB-2017-003
Code# CO ST



SUPERIOR DATA SERVICES, INC.

www.superior-data.com

188 MONTAGUE STREET 10th FLOOR
BROOKLYN, NY 11201
TEL: (718) 625-9949 FAX: (347) 896-5551

1471 ROUTE 9 SUITE 203
CLIFTON PARK, NY 12065
TEL: (518) 785-4892 FAX: (518) 785-5086

Title: **ANY ANY20162467Z**
Premises: **124 ROUTE 17K**

Ordered: **12/14/2016**

Cntrl No: **81365962**

Muni Fee: \$ _____

Tax Class: **210**

County: **ORANGE**

Town/City: **TOWN OF NEWBURGH**

Village:

District: Section: **95**

Block: **1**

Lot(s): **58**

Owner: **RED OAK SOS, LLC**

Swis: **334600**

Micro Class: **NEWBURGH**

MUNICIPAL SEARCHES

INFORMATION TAKEN FROM TITLE #: ANY20148932Z

PLEASE PROVIDE US WITH COPIES OF ANY CERTIFICATE OF OCCUPANCY, CERTIFICATES OF COMPLETION AND/OR COMPLIANCE AND ANY RECORDS OF OPEN BUILDING PERMITS ON FILE WITH REGARD TO THE ABOVE CAPTIONED PREMISES.

PLEASE ADVISE IF YOUR DEPARTMENT HAS ANY RECORD OF FIRE VIOLATIONS REGARDING THE ABOVE CAPTIONED PREMISES.

PLEASE ADVISE IF YOUR DEPARTMENT HAS ANY RECORD OF HOUSING & BUILDING VIOLATIONS REGARDING THE ABOVE CAPTIONED PREMISES.

PLEASE ADVISE IF YOUR DEPARTMENT MAINTAINS THE ABOVE CAPTIONED STREET. IF NOT, PLEASE ADVISE US IF THIS IS A COUNTY ROAD, STATE ROAD OR PRIVATE ROAD.


THANK YOU IN ADVANCE FOR YOUR ASSISTANCE.

VERY TRULY YOURS,

SUPERIOR DATA SERVICES

*1947.
07 Demo oil tank. 21031 ✓*

*det gar
purch 34' orig.*



* 8 1 3 6 5 9 6 2 1 *

Town of Newburgh
Code Compliance Department
308 Gardnertown Road
Newburgh, NY 12550
(845) 564-7801

01/23/2014

Superior Data Services
3 West Main Street
Elmsford, NY 10523

Owner: Red Oak SOS, LLC
Address: 124 Route 17K
SBL# 95-1-58
Title # ANY20148932Z

To Whom it May Concern:

This letter is in answer to your inquiry regarding the above mentioned parcel.

Our files indicate that the above named structure was built prior to the Town adopting the Zoning Ordinance in 1956. Therefore, there is no Certificate of Occupancy for this structure, nor is one needed.

Please be advised that the above named road is a public road.

In searching our records we find no other open violations against the property. No inspection of the premises has been performed and the statement concerning our records should not be relied upon as meaning no violations in fact exist.

Our records indicate a Permit (#21031) was issued in 2007 to Remove an Oil Tank this was closed out as COMPLETED on 3/5/2007. The Porch and Detached Garage are part of the original construction.

If there are any further question or concerns regarding this matter, please contact our office at the number above.

Respectfully,


Gerald Canfield
Code Compliance Department

Abstract# AB-2014-035
Code # CO BZ

Fld Rep _____
Typist _____
Proofer _____
Tx Ctn _____

SUPERIOR DATA SERVICES, INC.

WWW.SUPERIOR-DATA.COM

188 Montague Street 10th Floor
Brooklyn, NY 11201
Tel: 718-625-9949
Fax: 718-625-9609

3 West Main Street Suite 202
Elmsford, NY 10523
Tel: 914-347-1636
Fax: 914-347-3163

1471 Route 9 Suite 203
Clifton Park, NY 12065
Tel: 518-785-4892
Fax: 518-785-5086

104 Edwards Ave. Suite 1
Calverton, NY 11933
Tel: 631-727-1308
Fax: 631-727-1309

FIELD FORM

DATE: 1/17/2014

Title: ANY ANY20148932Z **Cntrl No:** 86007467
Premises: 124 Route 17K **Muni Fee:**
District: **Section:** 95 **Block:** 1 **Lot(s):** 58
Company: ANY **County:** ORANGE
Tax Class: 210 **Town/City:** Town of Newburgh
Micro Class: Newburgh **Village:**
MDR #: **Owner:** Red Oak SOS, LLC

MUNICIPAL SEARCHES

PLEASE PROVIDE US WITH COPIES OF ANY CERTIFICATE OF OCCUPANCY, CERTIFICATES OF COMPLETION AND/OR COMPLIANCE AND ANY RECORDS OF OPEN BUILDING PERMITS ON FILE WITH REGARD TO THE ABOVE CAPTIONED PREMISES.

PLEASE ADVISE IF YOUR DEPARTMENT HAS ANY RECORD OF FIRE VIOLATIONS REGARDING THE ABOVE CAPTIONED PREMISES.

PLEASE ADVISE IF YOUR DEPARTMENT HAS ANY RECORD OF HOUSING & BUILDING VIOLATIONS REGARDING THE ABOVE CAPTIONED PREMISES.

PLEASE ADVISE IF YOUR DEPARTMENT MAINTAINS THE ABOVE CAPTIONED STREET. IF NOT, PLEASE ADVISE US IF THIS IS A COUNTY ROAD, STATE ROAD OR PRIVATE ROAD.

THANK YOU IN ADVANCE FOR YOUR ASSISTANCE.

VERY TRULY YOURS,

SUPERIOR DATA SERVICES

1949
Bethgava &
Arch
21031-07
Removal tent
completed
3/5/07

TOWN OF NEWBURGH

Crossroads of the Northeast

OLD TOWN HALL
308 GARDNERTOWN ROAD
NEWBURGH, NEW YORK 12550

CODE COMPLIANCE DEPT.
TELEPHONE 914-564-7801
FAX LINE 914-564-7802

06/19/2000

ABSTRACTERS INFORMATION SERVICES, INC
138-72 QUEENS BLVD
BRIARWOOD, N.Y. 11435
TITLE #0541-812959

LOCATION: 124 ROUTE 17K
SEC-BLK-LOT: 95-1-58.0
OWNER: PITSINOS, ATHENA
SUBJECT: CO, ROAD & VIOLATIONS

To Whom It May Concern:

This letter is in answer to your inquiry regarding the above-mentioned property.

Our files indicate that the above-mentioned structure was built prior to the Town adopting the Zoning Ordinance in 1956. Therefore, there is no Certificate of Occupancy for this structure nor is one required.

Please be advised that the above-mentioned road is a PUBLIC road.

In checking our files, we find no record of any open violations on this property. No inspection of the premises has been performed and the statement concerning our records should not be relied upon as meaning no violation in fact exists.

Our records indicate the Detached Garage are part of the original construction therefore no CO is needed for this structure.

Yours Truly,


Gerald Canfield

Code Compliance Supervisor

GC: ams
Ref: 0-307

TITLE NO. 0541-812959

ABSTRACTERS' INFORMATION SERVICE, INC.

138-72 QUEENS BOULEVARD BRIARWOOD, N.Y. 11435
(718) 291-5900 (516) 742-2290 (914) 761-4451 FAX (718) 291-6681

CERTIFICATE OF OCCUPANCY SEARCH

DATE: 06/13/00
PREMISES: 124 RTE 17K , NEWBURGH
COUNTY OF ORANGE TOWN: NEWBURGH
SECTION: 95 BLOCK: 1 LOT: 58
OWNER: PITSINOS, ATHENA

MUNICIPAL REQUEST FORM

Please provide our office with the following on the above mentioned premises.

 X Copies of existing COs & open permits (if any).
 Street Maintained by State, County, City, Town, Village or Private

 X Pending Building Violations On File - None, See Attached
 Pending Fire Violations On File - None, See Attached
 Pending Emergency Repair Liens - None, See Attached

NOTE: Searches that are marked with an X are the only searches we are requesting.

Please return this form with your response.

DATE OF SEARCH _____ TOTAL FEE FOR SEARCHES _____

Very truly yours,

ABSTRACTERS' INFORMATION SERVICE INC.

no left
06-307

1947
get ga.
NOBPTIC

TOWN OF NEWBURGH

Crossroads of the Northeast

OLD TOWN HALL
308 GARDNERTOWN ROAD
NEWBURGH, NEW YORK 12550

CODE COMPLIANCE DEPT.
TELEPHONE 845-564-7801
FAX LINE 845-564-7802

03/27/2007

ABSTRACTERS INFORMATION SERVICES
1111 MARCUS AVENUE
LAKE SUCCESS, N.Y. 11042
TITLE # 0103-ANY 20074846

LOCATION: 124 ROUTE 17K
SEC-BLK-LOT: 95-1-58.0-0
OWNER: PITSINOS PROPERTY
SUBJECT: CO, ROAD & VIOLATIONS

To Whom It May Concern:

This letter is in answer to your inquiry regarding the above-mentioned property.

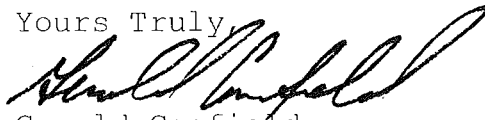
Our files indicate that the above-mentioned structure was built prior to the Town adopting the Zoning Ordinance in 1956. Therefore, there is no Certificate of Occupancy for this structure nor is one required.

Please be advised that the above-mentioned road is a public road and is maintained by the State of New York.

In checking our files, we find no record of any open violations on this property. No inspection of the premises has been performed and the statement concerning our records should not be relied upon as meaning no violations in fact exists.

Our records indicate the porch, garage and unfinished basement are part of the original construction.

Yours Truly,



Gerald Canfield
Code Compliance Supervisor

GC:amsa
Ref: 7-209

TITLE NO. 0103-ANY20074846

ABSTRACTERS' INFORMATION SERVICE, INC.

1111 MARCUS AVENUE - SUITE MZ214
LAKE SUCCESS, N.Y. 11042
PHONE (516) 918-4600 FAX (516) 918-4540

CERTIFICATE OF OCCUPANCY REPORT REQUEST

FIELD COPY - *

DATE: 3/16/2007

PREMISES: STATE ROUTE 17K, NEWBURGH

COUNTY: ORANGE TOWN OF NEWBURGH

SECTION: 95 BLOCK: 1 LOT: 58

OWNER: PITSIKOS PROPERTY INC. TAX CLASS: 210

1289

Municipal Request Form

Please provide our office with the following on the above mentioned premises.

- Copies of existing COs & open and/or closed permits (if any).
- Street maintained by State, County, City, Town, Village or Private
- Pending Building Violations on file - None, See Attached
- Pending Fire Violations on file - None, See Attached
- Pending Emergency Repair Liens - None, See Attached

0-307

Note: Searches that are marked with an X are the only searches we are requesting.

Please return this form with your response.

Date of Search _____ Total Fee for Searches 110.

*1947
0-BAS
gar, pres*

Very truly yours,

A.I.S.



TOWN OF NEWBURGH

~Crossroads of the Northeast~

CODE COMPLIANCE DEPARTMENT
308 GARDNERTOWN ROAD
NEWBURGH, NEW YORK 12550

TELEPHONE 845-564-7801
FAX LINE 845-564-7802

ORDER TO REMEDY

Date: 05/29/2019

Red Oak SOS, LLC
57 Alexander St
Yonkers, NY 10701

SEC-BLK-LOT: 95-1-58

COMPLAINT NO: 19-0215

LOCATION: 124 Route 17K, Newburgh

PLEASE TAKE NOTICE, there exists a violation at the location described above, in that the above named individual(s) did commit or allowed to exist the following offense:

Vacant property-overgrown grass and brush. Fire hydrant is covered by the overgrown grass

Based upon the following:

In that on 05/28/2019 at 9:25am the defendant did:

Allow the grass/weeds to become overgrown in excess of the ten (10) inch limit set forth in the New York State and Town of Newburgh Building Codes.

Which is in violation of:

2015 ICC\Property Maintenance Code\Chapter 3 - General Requirements\Section 301 - General\301.3 Vacant structures and land.

Which provides as follows:

Vacant structures and premises thereof or vacant land shall be maintained in a clean, safe, secure and sanitary condition as provided herein so as not to cause a blighting problem or adversely affect the public health or safety.

Which is in violation of:

2015 ICC\Property Maintenance Code\Chapter 3 - General Requirements\Section 302 - Exterior Property Areas\302.4 Weeds.

Which provides as follows:

302.4 Weeds.

Premises and exterior property shall be maintained free from weeds or plant growth in excess of [JURISDICTION TO INSERT HEIGHT IN INCHES]. Noxious weeds shall be prohibited. Weeds shall be defined as all grasses, annual plants and vegetation, other than trees or shrubs provided; however, this term shall not include cultivated flowers and gardens.

Upon failure of the owner or agent having charge of a property to cut and destroy weeds after service of a notice of violation, they

shall be subject to prosecution in accordance with Section 106.3 and as prescribed by the authority having jurisdiction. Upon failure to comply with the notice of violation, any duly authorized employee of the jurisdiction or contractor hired by the jurisdiction shall be authorized to enter upon the property in violation and cut and destroy the weeds growing thereon, and the costs of such removal shall be paid by the owner or agent responsible for the property

Which is in violation of:

Town of Newburgh Municipal Code\Chapter 95 - Dumpsters and Garbage\95-9 Duties of Owner, Prohibited Acts\95-9 Duties of Owner **Which provides as follows:**

§ 95-9

Duties of owner; prohibited acts.

A. Any person being the owner of real property in the Town of Newburgh shall be required to cut, trim or remove brush, grass, rubbish or weeds or to spray, cut, trim, remove or destroy poisonous shrubs or weeds upon his lands when ordered to do so by the Code Enforcement Officer.

B. No person being the owner of real property in the Town of Newburgh shall permit or maintain any growth of grass or weeds or other obnoxious growth to a height on average of more than 10 inches on any part of said property, whether occupied or unoccupied, or on the area between the property line of an adjacent public highway or sidewalk and the pavement edge of the road.

C. No person being the owner of real property in the Town of Newburgh shall permit, maintain, deposit, scatter or cause to accumulate over the premises or private property any rubbish.

Which is in violation of:

Town of Newburgh Municipal Code\Chapter 95 - Dumpsters and Garbage\95-10 Service of notice **Which provides as follows:**

A. Notice shall be served upon such owner or owners by certified mail, addressed to his or their last known address, and/or posting of said notice on the premises and mailing a copy of said notice to the owner at the address or addresses as recorded in the Sole Assessor's office on the same day as posted. The notice shall contain a general description of the property, a statement of the particulars with regard to the condition of the violation existing upon the premises and an order requiring that the violation be abated. The notice shall specify a time, not less than 10 days after the service thereof, within which the owner served with such notice shall complete the abatement of the violation existing on such premises as specified in the notice. The notice shall further state that, in the event that the cited condition is not eliminated within the time specified in the notice, the Town shall undertake to enter upon the property, if necessary, to abate the condition of the violation specified in such notice and assess the cost of such removal against said property pursuant to the provision set forth in § 95-11 of this article.

B. Service of notice upon any owner of land, or the designated person to receive process as provided by law, shall suffice for the purposes of this section.

YOU ARE THEREFORE DIRECTED AND ORDERED to comply with the law and to remedy the condition above mentioned forthwith on or before 6/12/2019

YOU ARE THEREFORE DIRECTED AND ORDERED to comply with the law and to remedy the condition above mentioned forthwith on or before 6/12/2019

YOU ARE THEREFORE DIRECTED AND ORDERED to comply with the law and to remedy the condition above mentioned forthwith on or before 6/12/2019

YOU ARE THEREFORE DIRECTED AND ORDERED to comply with the law and to remedy the condition above mentioned forthwith on or before 6/12/2019

For the purposes of assessing fines/penalties, your violation shall be deemed to have occurred as of 5/28/2019 3:26:42 PM. Please Note: A violation of the above code provision is punishable by a fine/penalty not to exceed two hundred fifty (\$250.00) or imprisonment for a period not to exceed six (6) months. Each week that a violation continues shall be deemed a separate offense.

Mark Bethea , Code Compliance Dept.



TOWN OF NEWBURGH

~Crossroads of the Northeast~

CODE COMPLIANCE DEPARTMENT
308 GARDNERTOWN ROAD
NEWBURGH, NEW YORK 12550

TELEPHONE 845-564-7801
FAX LINE 845-564-7802

NOTICE OF COMPLAINT

DATE: 05/28/2019

TO: Red Oak SOS, LLC
57 Alexander St
Yonkers , NY10701

SEC-BLK-LOT: 95-1-58

COMPLAINT NO: 19-0215

LOCATION: 124 Route 17K, Newburgh, NY 12550


PLEASE TAKE NOTICE, a complaint has been registered against the location described above, in that the above named individual(s) did commit or permit to occur the following offense:

Vacant property-overgrown grass and brush. Fire hydrant is covered by the overgrown grass

YOU ARE THEREFORE DIRECTED AND ORDERED to contact this office immediately to arrange for an inspection of the above described condition.

Failure to promptly comply with this directive may result in a fine or imprisonment or both.

Mark Bethea , Code Compliance



TOWN OF NEWBURGH
308 GARDNERTOWN ROAD
NEWBURGH, NEW YORK 12550

GERALD F. CANFIELD
CODE COMPLIANCE SUPERVISOR
TELEPHONE: (845) 564-7801
FAX LINE: (845) 564-7802

Permit No: 0-21031

File Date: 03/02/2007
Expire Date: 09/01/2008

BUILDING PERMIT

SEC-BLK-LOT: 95-1-58

Permit Fee: \$50.00
C.O. Fee: \$0.00

A permit is hereby given by the Building Department, TOWN OF NEWBURGH, ORANGE COUNTY, N.Y., for the structure described herein:

Owner's Name: PITTSINOS/GRIGORAKIS
Address: 124 RTE 17 K NEWBURGH NY 12550

Architect's Name:
Address:

Builder's Name: MILLER ENVIRONMENTAL GROUP (845) 569-1200
Address: 501 TEMPLE HILL RD. NEW WINDSOR NY 12553

Location of Structure: 124 RTE 17K NEWBURGH, NEW YORK 12550

Material: MASONRY No. Stories: 0.0 No. Families: 0

Dim. of Stru.: No. Bedrooms: 0 No. Toilets: 0

Use of Stru.: DEMO OIL TANK Dim. of Lot:


Census Code: No. Bathrooms: 0.0 Heating Plant:

Remarks: RECEIPT #48006 UNDERGROUND TANK REMOVAL

Appx. Cost: \$0.00

1. I am familiar with the Zoning and Building Ordinance of the TOWN OF NEWBURGH, and do hereby agree to abide by them.
2. The information stated above is correct and accurate.

Signature of Applicant



CODE COMPLIANCE DEPARTMENT

IMPORTANT

1. A permit under which no work has commenced within six (6) months after issuance, shall expire by limitation, and a new permit must be secured before work can begin.
2. It is the responsibility of the owner and/or contractor to comply with all applicable town ordinances and to call for the required inspections at least one day in advance.

SEPTIC PERMIT:

Permit No: 0-21031

Insurance

TOWN OF NEWBURGH, ORANGE COUNTY, N.Y.

50.00

Examined 3/1 207
Approved 3/1 207
Disapproved a/c _____
Permit No. #21031-01

CODE CUSTOMER SERVICE DEPT
MAR 13
7-98

Old Town Hall
308 Gardnertown Rd. *CL # 1923*
Newburgh, NY 12550
Telephone: Area Code 845-564-7801
FAX Telephone: 845-564-7802

CEC # 48004

**Demo/Removal underground
APPLICATION FOR BUILDING PERMIT** *or tank*

Pursuant to New York State Building Code and Town Ordinances

Date March 1 2007

INSTRUCTIONS

- a. This application must be completely filled in by typewriter or in ink and submitted to the Building Inspector.
- b. Plot plan showing location of lot and buildings on premises, relationship to adjoining premises or public streets or areas, and giving a detailed description of layout of property must be drawn on the diagram which is part of this application.
- c. This application must be accompanied by a complete set of plans, if a commercial building, showing proposed construction and complete set of specifications. Plans and specifications shall describe the nature of the work to be performed, the materials and equipment to be used and installed and details of structural, mechanical and plumbing installations.
- d. The work covered by this application may not be commenced before the issuance of Building Permit.
- e. Upon approval of this application, the Building Inspector will issue a Building Permit to the applicant together with approved set of plans and specifications. Such permit and approved plans and specifications shall be kept on the premises, available for inspection throughout the progress of the work.
- f. No building shall be occupied or used in whole or in part for any purpose whatever until a Certificate of Occupancy shall have been granted by the Building Inspector.

APPLICATION IS HEREBY MADE to the Building Inspector for the issuance of a Building Permit pursuant to the New York Building Construction Code Ordinances of the Town of Newburgh for the construction of buildings, additions or alterations, or for removal or demolition or use of property, as herein described. The applicant agrees to comply with all applicable laws, ordinances and regulations.

PRINT NAME OF APPLICANT Miller Environmental Group 569-1200 Ext 27

Mark Rizzo Project Manager
(Signature of Applicant)

501 Temple Hill Rd New Windsor
(Address of Applicant)

TOWN OF NEWBURGH

Crossroads of the Northeast

OLD TOWN HALL
308 GARDNERTOWN ROAD
NEWBURGH, NEW YORK 12550

ENFORCEMENT OFFICER
BUILDING AND ZONING INSPECTOR
TELEPHONE 914.564-7801
FAX LINE 914.564-7802

IMPORTANT NOTICE

BEFORE A BUILDING PERMIT FOR A ONE OR TWO FAMILY DWELLING CAN BE OBTAINED, THE FOLLOWING ITEMS MUST BE SUBMITTED ----- NO EXCEPTIONS.

1. Proof of ownership of parcel (deed or letter from your attorney is acceptable).
2. Blueprints of the actual house being built (only slight modifications are acceptable). Blueprints must be stamped by a New York State Professional Engineer or Architect.
3. Whenever plans are required for "modular construction" – They shall be specifically applicable for the actual construction. Multiple choice plans or a package of typical plans shall not be acceptable.
4. A septic design by a New York State Engineer or a Land Surveyor so licensed shall be required.
5. A COMPLETED building application showing building setbacks to SCALE. Also show septic and well locations (if applicable).

DUE TO THE LARGE INCREASE OF SINGLE FAMILY HOUSING STARTS, IT IS VERY IMPORTANT THAT THESE ITEMS BE SUBMITTED IN COMPLETED FORM SO THAT PERMIT PROCESS CAN GO SMOOTHLY FOR YOU AND THIS OFFICE.

Responsibility for Private Approaches to Town Highways

Section 213 of the Highway Law provides as follows:

"The owner or occupants of lands shall construct and keep in repairs all approaches or driveways from the town highway, under the direction of the town superintendent, and it shall be unlawful for such owner or occupant of lands to fill up any ditch or place any material of any kind or character in any ditch so as to in any manner obstruct or interfere with the purposes for which it was made."

PLEASE CONTACT
Telephone 561-2177

Darrell Benedict, Highway Superintendent

Note: This should be done before starting work, if this paper is not signed off by the Highway Department, no Certificate of Occupancy will be issued.

** State whether applicant is owner, lessee, agent, architect, engineer or builder: _____

X** Name of Owner of Premises: GRIGORAKIS

** If applicant is a CORPORATION, SIGNATURE of duly authorized officer.

(NAME AND TITLE OF CORPORATE OFFICER)

X 1. Location of land on which proposed work will be done: #124 Route 17K

Mailing Address: (#) 124 Route 17K Newburgh

Subdivision Name: _____ Lot # _____

X Section 95 Block: 1 Lot: 58

2. State existing use and occupancy of premises and intended use and occupancy of proposed construction:

a. Existing use and occupancy Home

b. Intended use & occupancy of proposed addition or alteration: _____

c. Name of business: _____

X 3. Nature of work: (please check which is applicable)

New Building: _____ Addition: _____ Alteration: _____ Demolition: _____ Removal: X

Repair: _____ Fireplace or Stove: _____ Sign: _____ Shed: _____ Deck: _____

Garage: _____ Other: Tank Removal

X 3.a. Type of Construction Material: () Wood () Steel (X) Masonry () Other _____

3.b. Number of: Toilets: _____ Sinks: _____ Residential Bathrooms: _____ Bedrooms: _____

4 Estimated cost of construction _____

COMMERCIAL : NEW

- 1) \$300 Base fee
- 50¢ 2) ~~20~~ cents per square foot
- 3) \$150 septic permit (new)
- 4) \$100 C.O.
- 5) \$200 starting work with out a permit

RESIDENTIAL; NEW

- 1) \$200 Base fee
- 50¢ 2) ~~20~~ cents per square foot
- 3) \$100 septic permit (new)
- 4) \$50 C.O.
- 5) \$50 starting work with out a permit

RES & COMM. / additions,alterations,garages,decks,fireplaces,etc.

- 1) \$10.00 per thousand of the estimated cost (labor and materials)
- 2) \$25.00 C.O.
- 3) \$40.00 septic repairs

5. If Dwelling, Number of Dwelling Units: _____
Number of Dwelling Units Each Floor: _____
If GARAGE, Number of Cars: _____

6. If BUSINESS, commercial or Mixed Occupancy, SPECIFY nature and extent of EACH TYPE OF USE

7. Dimension of EXISTING STRUCTURE, if any: Front: _____ Rear: _____
Depth: _____ Height: _____ Number of Stories: _____

8. Dimensions of ENTIRE NEW CONSTRUCTION: Front: _____ Rear: _____
Depth: _____ Height: _____ Number of Stories: _____

9. Dimensions of SAME STRUCTURE WITH ADDITIONS: Front: _____ Rear: _____
Depth: _____ Height: _____ Number of Stories: _____

10. Size of Lot: Front: _____ Rear: _____ Depth: _____ IS THIS A CORNER LOT? _____
Setback of proposed structure to: Front Yard _____ Rear Yard _____ Side Yard _____

11. Zone or use district in which premises are situated: _____

12. Does proposed construction VIOLATE any ZONING LAW, ORDINANCE, or REGULATION? _____

13. Name of Compensation Insurance Carrier: (Dept. needs Copy of Insurance)
Number of Policy: _____ Date of Expiration: _____

14. NAME OF OWNER OF PREMISES: Pitzinos / Grigorakis
Address: 124 Phone No. _____
NAME OF ARCHITECT: _____
Address: _____

Phone No./Area Code _____
NAME OF CONTRACTOR: Miller Environmental Group
Address: 501 Temple Hill Rd New Windsor N.Y.
Phone No./Area Code 845 - 569 - 1200

15. WILL THERE BE ANY NEW ELECTRICAL INSTALLATION? _____

16. Type of Heat: Oil Fired _____ Natural Gas _____ L.P. Gas _____ Forced Hot Air _____
Hot Water Baseboard _____

17. IMPORTANT: DO NOT POUR FOOTINGS UNTIL THE LOCATION OF BUILDING ON LOT, AND SOIL HAS BEEN INSPECTED.

18. DEFER BACKFILLING UNTIL WATERPROOFING OF FOUNDATION IS APPROVED BY DEPARTMENT.

19. WALLS NOT TO BE COVERED UNTIL DEPARTMENT INSPECTION IS MADE.

20. BEFORE A CERTIFICATE OF OCCUPANCY CAN BE ISSUED, A CERTIFIED SURVEY MUST BE FILED.
(May be waived.)

All work involved with this building permit application must conform to all the requirements of the Town of Newburgh Zoning code and Title IXX Building Code of New York State and the Residential Code of New York State.

NOTICE

You may be required to obtain additional permits for the construction of your project/building. These additional permits may include one or more of the following:

1. Sewer Permit (Sewer Department – 311 Rte. 32 / 564-7803):

Construction of sanitary sewer facilities and connection to the Town of Newburgh sewer system requires a permit from the Town of Newburgh Sewer Department. All construction shall conform to the latest regulations of the NYSDEC and the Town of Newburgh. All work must be inspected and approved prior to being placed in service.

2. Water Permit (Water Department – 311 Rte. 32 / 564-7813):

Construction of potable water facilities and connection to the Town of Newburgh water system requires a permit from the Town of Newburgh Water Department. All construction shall conform to the latest regulations of the NYSDOH and the Town of Newburgh. All work must be inspected and approved prior to being placed in service.

3. Road Opening Permit (Highway Department – 90 Gardnertown Road / 561-2177):

Any work within the Town Right-of-Way including the installation of sewer or water utilities, a road cut or a new driveway access requires a permit from the Town of Newburgh Highway Department. All construction shall conform to the requirements of the Town of Newburgh Highway Department. All work must be inspected and approved by the Highway Superintendent or his designated representative.

4. Fire Suppression System Permit (Fire Inspector – 308 Gardnertown Road / 564-5260):

Installation of a Fire Suppression System as required by the Town Fire Sprinkler Ordinance requires approval from the Town of Newburgh Fire Inspector. The installation of a fire suppression system shall conform to the latest regulations of NFPA and the Town of Newburgh. All work must be inspected and approved prior to being placed in service.

5. Cross Connection (Backflow) Control (Water Supply Dept. – 311 Rte. 32 / 564-7803):

All commercial and industrial buildings connected to the Town of Newburgh Consolidated Water Distribution System must install an approved backflow prevention valve. Approval of the valve is by the Orange County Department of Health through the Town of Newburgh Water Supply Superintendent. An application and engineer's report are required for approval.

IMPORTANT: The Town of Newburgh Building Department cannot and will not issue a Certificate of Occupancy unless and until final inspections and approvals have been received from all other involved Town Departments. It is the responsibility of the applicant to coordinate his work with other involved Town Departments and to obtain the required approvals.

ACORD™ CERTIFICATE OF LIABILITY INSURANCE

DATE (MM/DD/YYYY)
11/2/2006

PRODUCER (215) 567-6300
The Graham Company
The Graham Building
1 Penn Square West
Philadelphia, PA 19102

INSURED Miller Environmental Group Inc.
538 Edwards Ave.
Calverton, NY 11933-

THIS CERTIFICATE IS ISSUED AS A MATTER OF INFORMATION ONLY AND CONFERS NO RIGHTS UPON THE CERTIFICATE HOLDER. THIS CERTIFICATE DOES NOT AMEND, EXTEND OR ALTER THE COVERAGE AFFORDED BY THE POLICIES BELOW.

INSURERS AFFORDING COVERAGE		NAIC #
INSURER A:	American International Specialty Lines Ins.	26883
INSURER B:	Commerce & Industry Insurance Company	19410
INSURER C:	American Home Assurance Company	19380
INSURER D:		
INSURER E:		

COVERAGES

THE POLICIES OF INSURANCE LISTED BELOW HAVE BEEN ISSUED TO THE INSURED NAMED ABOVE FOR THE POLICY PERIOD INDICATED. NOTWITHSTANDING ANY REQUIREMENT, TERM OR CONDITION OF ANY CONTRACT OR OTHER DOCUMENT WITH RESPECT TO WHICH THIS CERTIFICATE MAY BE ISSUED OR MAY PERTAIN, THE INSURANCE AFFORDED BY THE POLICIES DESCRIBED HEREIN IS SUBJECT TO ALL THE TERMS, EXCLUSIONS AND CONDITIONS OF SUCH POLICIES. AGGREGATE LIMITS SHOWN MAY HAVE BEEN REDUCED BY PAID CLAIMS.

INSR LTR	ADD'L NSRD	TYPE OF INSURANCE	POLICY NUMBER	POLICY EFFECTIVE DATE (MM/DD/YY)	POLICY EXPIRATION DATE (MM/DD/YY)	LIMITS	
A		GENERAL LIABILITY	1530908	10/31/2006	10/31/2007	EACH OCCURRENCE	\$ 1,000,000
		<input checked="" type="checkbox"/> COMMERCIAL GENERAL LIABILITY				DAMAGE TO RENTED PREMISES (Ea occurrence)	\$ 100,000
		<input type="checkbox"/> CLAIMS MADE <input checked="" type="checkbox"/> OCCUR				MED EXP (Any one person)	\$ 5,000
		<input checked="" type="checkbox"/> Pollution Per Occurrence				PERSONAL & ADV INJURY	\$ 1,000,000
		<input checked="" type="checkbox"/> Professional Claims Made				GENERAL AGGREGATE	\$ 2,000,000
		GEN'L AGGREGATE LIMIT APPLIES PER:				PRODUCTS - COMP/OP AGG	\$ 2,000,000
		<input type="checkbox"/> POLICY <input checked="" type="checkbox"/> PRO-JECT <input type="checkbox"/> LOC					
B		AUTOMOBILE LIABILITY	CA7578847	10/31/2006	10/31/2007	COMBINED SINGLE LIMIT (Ea accident)	\$ 1,000,000
		<input checked="" type="checkbox"/> ANY AUTO				BODILY INJURY (Per person)	\$
		<input type="checkbox"/> ALL OWNED AUTOS				BODILY INJURY (Per accident)	\$
		<input type="checkbox"/> SCHEDULED AUTOS				PROPERTY DAMAGE (Per accident)	\$
		<input type="checkbox"/> HIRED AUTOS					
		<input type="checkbox"/> NON-OWNED AUTOS					
		<input checked="" type="checkbox"/> MCS-90 Included					
		GARAGE LIABILITY				AUTO ONLY - EA ACCIDENT	\$
		<input type="checkbox"/> ANY AUTO				OTHER THAN EA ACC	\$
						AUTO ONLY: AGG	\$
A		EXCESS/UMBRELLA LIABILITY	1530946	10/31/2006	10/31/2007	EACH OCCURRENCE	\$ 9,000,000
		<input checked="" type="checkbox"/> OCCUR <input type="checkbox"/> CLAIMS MADE				AGGREGATE	\$ 9,000,000
		<input type="checkbox"/> DEDUCTIBLE					\$
		RETENTION \$					\$
C		WORKERS COMPENSATION AND EMPLOYERS' LIABILITY	WC5310859	10/31/2006	10/31/2007	<input checked="" type="checkbox"/> WC STATU-TORY LIMITS <input type="checkbox"/> OTH-ER	
		ANY PROPRIETOR/PARTNER/EXECUTIVE OFFICER/MEMBER EXCLUDED? If yes, describe under SPECIAL PROVISIONS below				E.L. EACH ACCIDENT	\$ 1,000,000
						E.L. DISEASE - EA EMPLOYEE	\$ 1,000,000
						E.L. DISEASE - POLICY LIMIT	\$ 1,000,000
		OTHER					

DESCRIPTION OF OPERATIONS / LOCATIONS / VEHICLES / EXCLUSIONS ADDED BY ENDORSEMENT / SPECIAL PROVISIONS


CERTIFICATE HOLDER

Sample Certificate

CANCELLATION

SHOULD ANY OF THE ABOVE DESCRIBED POLICIES BE CANCELLED BEFORE THE EXPIRATION DATE THEREOF, THE ISSUING INSURER WILL ENDEAVOR TO MAIL 30 DAYS WRITTEN NOTICE TO THE CERTIFICATE HOLDER NAMED TO THE LEFT, BUT FAILURE TO DO SO SHALL IMPOSE NO OBLIGATION OR LIABILITY OF ANY KIND UPON THE INSURER, ITS AGENTS OR REPRESENTATIVES.

AUTHORIZED REPRESENTATIVE



BUILDING INSPECTION WORKSHEET
 **** FOR OFFICE USE ONLY ****

LOCATION: 124 RTE 17K NEWBURGH, NEW YORK 12550

FEE: 50.00

PERMIT: 21031

SEC-BLK-LOT: 95-1-58

DATE: 03/02/2007

TYPE: DEMO OIL TANK

COST: 0.00

EXP DATE: 09/01/2008

OWNER'S NAME: PITSINOS/GRIGORAKIS

PHONE:

124 RTE 17 K NEWBURGH NY 12550

BUILDER'S NAME: MILLER ENVIRONMENTAL GROUP

PHONE: (845) 569-1200

501 TEMPLE HILL RD. NEW WINDSOR NY 12553

SUB-DIVISION: _____

	APPROVED	DISAPPR	INSP
1. EXCAVATING FOR FOOTINGS.....	_____	_____	_____
2. WALL INSPECTION.....	_____	_____	_____
3. PLUMBING UNDER SLAB.....	_____	_____	_____
4. WATER PROOF FOUNDATION.....	_____	_____	_____
5. FRAMING & ROUGHING.....	_____	_____	_____
6. PLUMBING & ROUGHING.....	_____	_____	_____
7. INSULATION.....	_____	_____	_____
8. SEPTIC/SEWER.....	_____	_____	_____
9. WATER TAPPING.....	_____	_____	_____
10. ELECTRICAL INSPECTION.....	_____	_____	_____
11. TOWN HIGHWAY APPROVAL.....	_____	_____	_____
12. ZONING - PLOT PLAN.....	_____	_____	_____
13. FINAL INSPECTION FOR C.O.....	3/5/07	_____	J/D

*Closed out
 completed
 3/5/07*

PROVISIONAL C.O.: _____ -OR- FULL C.O.: _____

REMARKS: _____



TOWN OF NEWBURGH

~Crossroads of the Northeast~

CODE COMPLIANCE DEPARTMENT
308 GARDNERTOWN ROAD
NEWBURGH, NEW YORK 12550

TELEPHONE 845-564-7801
FAX LINE 845-564-7802

ORDER TO REMEDY

Date: 05/31/2018

Red Oak SOS, LLC
57 Alexander St
Yonkers, NY 10701

SEC-BLK-LOT: 95-1-58

COMPLAINT NO: 18-0162

LOCATION: 124 Route 17K, Newburgh

PLEASE TAKE NOTICE, there exists a violation at the location described above, in that the above named individual(s) did commit or allowed to exist the following offense: Vacant property-very overgrown grass/brush

Based upon the following:

In that on 05/30/2018 at 9:12am the defendant did:

Allow the grass and brush to become overgrown in violation of the New York State and Town of Newburgh Building Codes.

Which is in violation of:

2015 ICC\Property Maintenance Code\Chapter 3 - General Requirements\Section 302 - Exterior Property Areas\302.4 Weeds.

Which provides as follows:

302.4 Weeds.

Premises and exterior property shall be maintained free from weeds or plant growth in excess of [JURISDICTION TO INSERT HEIGHT IN INCHES]. Noxious weeds shall be prohibited. Weeds shall be defined as all grasses, annual plants and vegetation, other than trees or shrubs provided; however, this term shall not include cultivated flowers and gardens.

Upon failure of the owner or agent having charge of a property to cut and destroy weeds after service of a notice of violation, they shall be subject to prosecution in accordance with Section 106.3 and as prescribed by the authority having jurisdiction. Upon failure to comply with the notice of violation, any duly authorized employee of the jurisdiction or contractor hired by the jurisdiction shall be authorized to enter upon the property in violation and cut and destroy the weeds growing thereon, and the costs of such removal shall be paid by the owner or agent responsible for the property

Which is in violation of:

Town of Newburgh Municipal Code\Chapter 95 - Dumpsters and Garbage\95-9 Duties of Owner, Prohibited Acts\95-9 Duties of

Owner **Which provides as follows:**

§ 95-9

Duties of owner; prohibited acts.

A. Any person being the owner of real property in the Town of Newburgh shall be required to cut, trim or remove brush, grass, rubbish or weeds or to spray, cut, trim, remove or destroy poisonous shrubs or weeds upon his lands when ordered to do so by the Code Enforcement Officer.

B. No person being the owner of real property in the Town of Newburgh shall permit or maintain any growth of grass or weeds or other obnoxious growth to a height on average of more than 10 inches on any part of said property, whether occupied or unoccupied, or on the area between the property line of an adjacent public highway or sidewalk and the pavement edge of the road.

C. No person being the owner of real property in the Town of Newburgh shall permit, maintain, deposit, scatter or cause to accumulate over the premises or private property any rubbish.

Which is in violation of:

Town of Newburgh Municipal Code\Chapter 95 - Dumpsters and Garbage\95-10 Service of notice **Which provides as follows:**

A. Notice shall be served upon such owner or owners by certified mail, addressed to his or their last known address, and/or posting of said notice on the premises and mailing a copy of said notice to the owner at the address or addresses as recorded in the Sole Assessor's office on the same day as posted. The notice shall contain a general description of the property, a statement of the particulars with regard to the condition of the violation existing upon the premises and an order requiring that the violation be abated. The notice shall specify a time, not less than 10 days after the service thereof, within which the owner served with such notice shall complete the abatement of the violation existing on such premises as specified in the notice. The notice shall further state that, in the event that the cited condition is not eliminated within the time specified in the notice, the Town shall undertake to enter upon the property, if necessary, to abate the condition of the violation specified in such notice and assess the cost of such removal against said property pursuant to the provision set forth in § 95-11 of this article.

B. Service of notice upon any owner of land, or the designated person to receive process as provided by law, shall suffice for the purposes of this section.

YOU ARE THEREFORE DIRECTED AND ORDERED to comply with the law and to remedy the condition above mentioned forthwith on or before 6/20/2018

YOU ARE THEREFORE DIRECTED AND ORDERED to comply with the law and to remedy the condition above mentioned forthwith on or before 6/20/2018

YOU ARE THEREFORE DIRECTED AND ORDERED to comply with the law and to remedy the condition above mentioned forthwith on or before 6/20/2018

For the purposes of assessing fines/penalties, your violation shall be deemed to have occurred as of 5/30/2018 11:06:33 AM. Please Note: A violation of the above code provision is punishable by a fine/penalty not to exceed two hundred fifty (\$250.00) or imprisonment for a period not to exceed six (6) months. Each week that a violation continues shall be deemed a separate offense.

Mark Bethea , Code Compliance Dept.



TOWN OF NEWBURGH

~Crossroads of the Northeast~

CODE COMPLIANCE DEPARTMENT
308 GARDNERTOWN ROAD
NEWBURGH, NEW YORK 12550

TELEPHONE 845-564-7801
FAX LINE 845-564-7802

NOTICE OF COMPLAINT

DATE: 05/30/2018

TO: Red Oak SOS, LLC
57 Alexander St
Yonkers , NY10701

SEC-BLK-LOT: 95-1-58

COMPLAINT NO: 18-0162

LOCATION: 124 Route 17K, Newburgh, NY 12550

PLEASE TAKE NOTICE, a complaint has been registered against the location described above, in that the above named individual(s) did commit or permit to occur the following offense:

Vacant property-very overgrown grass/brush

YOU ARE THEREFORE DIRECTED AND ORDERED to contact this office immediately to arrange for an inspection of the above described condition.

Failure to promptly comply with this directive may result in a fine or imprisonment or both.

Mark Bethea , Code Compliance



Image Mate Online

Navigation GIS Map Tax Maps | DTF Links

124 RT-17K

Help Log In

- Residential
- Property Info
- Owner/Sales
- Inventory
- Improvements
- Tax Info
- Report
- Comparables

Municipality of Newburgh

SWIS:	334600	Tax ID:	95-1-58
-------	--------	---------	---------

Ownership Information

Name	Address
Red Oak SOS, LLC	Altman Stage Lighting 57 Alexander St Yonkers NY 10701

Sale Information

Sale Date	Price	Property Class	Sale Type	Prior Owner
4/3/2007	\$425,000	210 - 1 Family Res	Land & Building	Pitsinos Property Inc
	Value Usable	Arms Length	Deed Book	Deed Page
	Yes	Yes	12414	1103

Sale Date	Price	Property Class	Sale Type	Prior Owner
5/8/2002	\$0	210 - 1 Family Res	Land & Building	Pitsinos Athena
	Value Usable	Arms Length	Deed Book	Deed Page
	No	No	5892	52

Additional Parcels Involved in Sale	95-1-64 in Newburgh
-------------------------------------	---------------------

Photographs

No Photo Available

Pictometry Connect

Documents

No documents found for this parcel

Maps

[View Tax Map](#)

[Pin Property on GIS Map](#)


[View in Google Maps](#)

[View in Bing Maps](#)

Map Disclaimer

124 RT 17K





Freedom of Information (FOIL) Request Transfer Form

Lisa M. Ayers - FOIL Officer and First Deputy Town Clerk
Tiffany M. Ray - Deputy FOIL Officer and Second Deputy Town Clerk
p. 845-564-4554 / f. 845-564-8589

TO: Assessor's Office
DATE: 08/30/2021
FOIL# 2021-00894

Subject of Request: Code Compliance - Inspection of Property File / Assessor's Office - Property Card

Date of Incident or Records: 8/30/2021

Requestor/Company: Sierra Vaverchak LaBella Associates

Property Address/SBL#: 124 Route 17K, Newburgh, NY 12550 / SBL# 95-1-58

General Description of Request: See Below

Additional Detail: Assessment records current and historical property cards, Records of Environmental Concerns, Building Inspection Records, Records of Tank installation, permits, removals, or closures, Fire Marshall Records, Records of Fires, Code Enforcement Records, Records of leaks or spills, Records of contamination/cleanup/remediation, and Waste Disposal Records.

F.O.I.L RESPONSE SECTION

(Department Use Only When Returning To FOIL Officer)

REQUEST APPROVED (check as many as apply)

_____ DEPOSIT REQUIRED \$ _____

✓ _____ Copies Attached / Number of copies _____ x _____ = \$ _____

_____ Appointment for Inspection of Records on (date): _____

REQUEST DENIED (check as many as apply)

_____ Confidential Disclosure

_____ Unwarranted Invasion of Personal Privacy

_____ Record is not maintained by this Department

_____ Other: _____

Notes: _____

Signed By:  Date: 8/30/21

Additional Action Steps Needed:

To minimize the amount of paper transfer between departments please return all documents electronically to the Town Clerk's Office via email:

foilofficer@townofnewburgh.org

MS St Hwy 17K 14.97 acres
 8/24/09 K. N. H. Co. Inc.
 By: [Signature]
 Co. Secretary, Foster
 5/20/08 2012 36
 11/10/07 10407 1103

OWNERSHIP & MAILING ADDRESS
 Red Oak SOS, LLC
 Robert Altman
 Altman Stone Lighting
 57 Alameda St
 Yonkers, NY 10701

PROPERTY IDENTIFICATION
 33405 95 1 SA
 SW18 3 B 1 BLFFIX
 CLASS CODE 210
 LAND NUMBER 01061
 GRID COORDINATE E-17K

RECORD OF OWNERSHIP
 Farhena Pinegolia
 Pitsino Property, Inc

DATE	1 LAND 1000, 2 L&E	SALE PRICE	1 UNDEVELOPED 2 BURN 4 FEE 3 SELLER 5 ACQUIS	VALUITY 1 TRS 2 NC
MO	YR			
	1 2 3		1 2 3 4 5	1 2
	1 2 3		1 2 3 4 5	1 2
07 07	1 2 3	425000	1 2 3 4 5	1 2
	1 2 3		1 2 3 4 5	1 2
	1 2 3		1 2 3 4 5	1 2

MEASURED BY: _____ **DATE:** _____
LISTED BY: _____ **DATE:** _____
SOURCE: 1-OWNER 2-EPCUSE 3-TENANT
 4-OTHER 5-ESTIMATE 6-REFUSAL

LAND DESCRIPTION		VALUATION FRONTAGE	VALUATION DEPTH	LIMIT PRICE	DEPTH FACTOR	ADJUSTED FT PRICE	INFLUENCE		LAND VALUE
0 NONE	N						CODE	%	
LAND CODES	LOT								
01 - PRIMARY									
02 - SECONDARY									
03 - UNDEVELOPED									
04 - RESIDUAL	SQUARE FEET		SQ. FT.						
05 - TILLABLE			SQ. FT.						
06 - PASTURE			SQ. FT.						
07 - WOODLAND			SQ. FT.						
08 - WASTELAND			SQ. FT.						
09 - MUCK	ACREAGE								
10 - WATERFRONT									
11 - ORCHARD									
12 - REAR									
13 - VINEYARD									
14 - WETLAND									
15 - LEASED LAND									
TOTAL									40800

SITE DESCRIPTION 210
NEIGHBORHOOD I.D. 412P
ZONING: 01 - NONE 04 - FARM 07 - MIXED
 02 - SINGLE RES. 05 - COMMERCIAL 08 - GOVERNMENT
 03 - MULTIF. RES. 06 - RESIDENTIAL
TOPOGRAPHY RATING: 1-GOOD 2-FAIR 3-POOR 4-VERY POOR
VIEW: 1-DETRIMENTAL 2-TYPICAL 3-ENHANCING
LAYOUT (FARMS ONLY): 1-POOR 2-AVERAGE 3-GOOD
FLOOD RATING: 1-ALWAYS 2-MIXED 3-OFTEN 4-SOME 5-NEVER
MUCK: 1 2 3 4
SITE ELEVATION: 1-BELOW GRADE 2-LEVEL 3-ABOVE GRADE
DWELLING SETBACK - NEAREST 10 FEET: _____
ROAD: 1-NONE 2-UNIMPROVED 3-IMPROVED
WATER: 1-NONE 2-PRIVATE 3-COMM/PUBLIC
SEWER: 1-NONE 2-PRIVATE 3-COMM/PUBLIC
UTILITIES: 1-NONE 2-GAS 3-ELECTRIC 4-GAS AND ELECTRIC
NEIGHBORHOOD TYPE: 1-RURAL 2-SUBURBAN 3-URBAN 4-COMMERCIAL
SITE DESIRABILITY: 1-INFERIOR 2-TYPICAL 3-SUPERIOR
LOT LANDSCAPING: 1-EXCELLENT 2-GOOD 3-FAIR 4-POOR 5-NONE
DRIVEWAY: 1-NONE 2-UNIMPROVED 3-IMPROVED
FRONTING TRAFFIC: 1-HEAVY 2-MEDIUM 3-LIGHT

ASSESSMENT	10 84	12	13	14	15	SPECIAL DISTRICTS
LAND	40800					SCHOOL 33100
IMPROVEMENTS						FIRE F0000
TOTAL	87800					
EXEMPTION						
TAXABLE						

BUILDING PERMIT RECORD

DATE	TYPE 1-DWELL 2-ADDM	AMOUNT	NUMBER
MO	YR		

RESIDENCE DESCRIPTION
 STYLE: 01
 01 RANCH 06 CONTEMPORARY 11 LOG CABIN
 02 RAISED RANCH 07 MANSION 12 DUPLEX
 03 SPLIT LEVEL 08 OLD STYLE 13 BUNGALOW
 04 CAPE COD 09 COTTAGE 14 OTHER
 05 COLONIAL 10 ROW 15 TOWN HOUSE

INTERIOR CONDITION
EXTERIOR CONDITION
 1 POOR 2 FAIR 3 NORMAL
 4 GOOD 5 EXCELLENT

NUMBER OF STORIES
 10

COST FACTORS
 GRADE: C GRADE ADJ: D
 PERCENT GOOD:
 FUNCTIONAL ECONOMIC OCCOLESBONST
 CDU (EX, VG, G, AV, P, VP, UN)

EXTERIOR WALLS:
 1 WOOD FRAME 4 COMPOSITION 7 STONE
 2 BRICK 5 CONCRETE
 3 ALUM VNYL 6 STUCCO

LIVING AREA:
 FIRST FLOOR (SF) 2075
 SECOND FLOOR (SF)
 ADDITIONAL FLOOR (SF)
 HALF STORY FINISHED (SF)
 HALF STORY UNFINISHED (SF)
 THREE QUARTER STORY FIN (SF)
 THREE QUARTER STORY UNFIN (SF)
 FINISHED BASEMENT (SF)
 FINISHED ATTIC (SF)
 FINISH OVER GARAGE (SF)
 UNFINISHED ROOM (SF)
 TOTAL LIVING AREA (SF) 2075
 UNFINISHED ATTIC (SF)
 RECREATION ROOM (SF)

AGE, YEAR BUILT
 REMODELED
 EFFECTIVE YR BUILT

NOTES:
 Removed under ground oil tank and replaced with new above ground tank - 1997

ROOMS
 BED 3 BATH 10
 FAMILY 0 TOTAL 5

BASEMENT:
 1 PIER/SGLR 2 CRAWL 3 PARTIAL 4 FULL
 BASEMENT GARAGE CAPACITY

HEAT TYPE:
 1 TWO CENTRAL 2 HOT AIR
 3 STEAM/HOT WATER 4 ELECTRIC

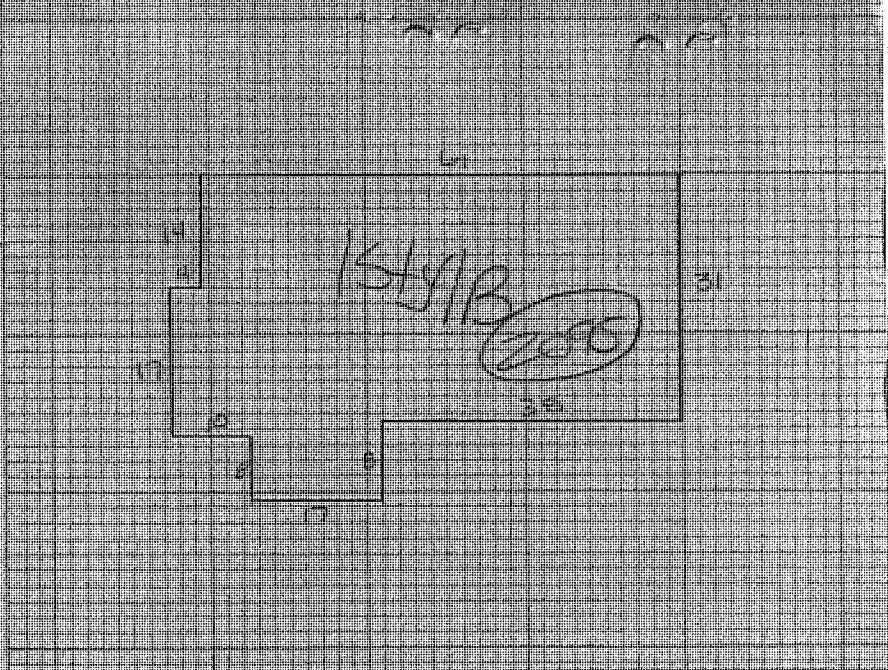
FUEL TYPE:
 1 NGHT 3 ELECTRIC 5 WOOD 7 COAL
 2 GAS 4 OIL 6 SOLAR

AIR CONDITIONING: 1 YES

PLUMBING: 1 YES

NUMBER OF KITCHENS:
 STYLE OF KITCHEN:
 KITCHEN QUALITY:
 STYLE OF BATH:
 BATH QUALITY:

OTHER FACTORS
 MASONRY TERM (SF) 0 FIREPLACES 1
 STONE/BRICK 1 YES



ATTACHED IMPROVEMENTS

STR CODE	MCC CODE	Q	MEASURE 1	MEASURE 2	QUANTITY	YEAR BUILT	RATE	C	FUNC	TOTAL
RP1			356		01	1947		3		

BASE PRICE

PLUMBING
BASEMENT
BSMT FINISH
ATTIC
HEATING/AC
TOTAL BASE
GRADE ADJ
TOTAL
DEPRECIATION
TOTAL
ATT IMPROV
DET IMPROV
TOTAL
FACTOR UPDATE
TOTAL

DETACHED IMPROVEMENTS

STR CODE	MCC CODE	Q	MEASURE 1	MEASURE 2	DEPRN TITY	YEAR BUILT	RATE	C	FUNC	TOTAL
RP1			222	22	01	1947		3		

UNITS: 1 QUANTITY 2 DIMENSIONS 3 SQUARE FEET 4 DOLLARS (MST ONLY)
 CONDITION: 1 POOR 2 FAIR 3 NORMAL 4 GOOD 5 EXCELLENT
 GRADE: A EXPENSIVE B GOOD C AVERAGE D ECONOMY E MINIMUM

**ORANGE COUNTY DEPARTMENT OF HEALTH
DIVISION OF ENVIRONMENTAL HEALTH
124 MAIN STREET
GOSHEN, NEW YORK 10924
845-291-2331
845-291-4078 FAX**

FREEDOM OF INFORMATION REQUEST FORM¹

Name of Requestor: Sierra Vaverchak **Telephone:** 518-885-5383

Organization Represented: LaBella Associates, PC **Date of Request** August 30, 2021

Mailing Address: 5 McCrea Hill Road

Village/Town/City: Ballston Spa **State:** NY **Zip Code:** 12020

Email Address: svaverchak@labellapc.com

Description of Records Requested: <small>(be specific as to name and location of facility, case #, complaint # or other information identifying requested material)</small>	All environmental records of concern – examples: violations, spills, leaks, fires, clean-ups, remediation, records of solid/chemical/hazardous substance usage, and/or disposal for the following address: Address: 124 Route 17K, Newburgh, NY 12550 Tax ID: 95-1-58 Owner: Red Oak SOS, LLC
Statement of Reason for Request and Intended Use of Records:	Environmental Site Assessment
Written Consent for Release Of Personal or Medical Information²:	<input type="checkbox"/> Yes <input type="checkbox"/> No <input type="checkbox"/> Not Applicable

FOR AGENCY USE:

This request is: Granted Denied Denied in Part **Agency Rep:**
Consent Form Provided for Personal Information: Yes No Not Applicable

Referred to Department of Law for Response: Yes No **Date referred:**

Reason For Denial or Deletion:

Initial Response Date	Copying Cost	Postage	Total Cost:
------------------------------	---------------------	----------------	--------------------

Date Paid: OCHD – 1/2017 **Date Copies Forwarded to Requestor:**

¹ Please note that the agency has 5 business days to respond upon receipt of a request.
² If consent is not provided, personal (including medical) information will be redacted.

Vaverchak, Sierra

From: New York DEC Support <newyorkdec@mycusthelp.net>
Sent: Monday, August 30, 2021 10:16 AM
To: Vaverchak, Sierra
Subject: [Ext] FOIL Request :: W088271-083021

Dear Sierra:

Thank you for your Freedom of Information Law (FOIL) request. Your request has been received and is being processed. Your request was received in this office on 8/30/2021 and given the reference number FOIL #W088271-083021 for tracking purposes. You may expect the Department's response to your request no later than **9/28/2021**.

Record Requested: **We are inquiring if you have any records pertaining to the following for the below property. - Environmental Enforcement - Environmental Permits - Environmental Remediation - Hazardous Materials - Solid Materials - Land Use Restrictions including and/or Engineering Controls - Law Enforcement/Investigation - Legal, Water, and Air - Spills/PBS - BCP and VCP Programs Address: 124 Route 17K, Newburgh, NY 12550 Tax ID: 495-1-58 Owner: Red Oak SOS, LLC**

You can monitor the progress of your request at the link below and you'll receive an email when your request has been completed. Again, thank you for using the FOIL Center.

https://mycusthelp.com/NEWYORKDEC/_rs/RequestLogin.aspx

New York State Department of Environmental Conservation, Record Access Office

Track the issue status and respond at:

https://newyorkdec.mycusthelp.com/webapp/_rs/RequestEdit.aspx?rid=88271

CAUTION: This email originated from outside the LaBella organization. Do not click links or open attachments unless you recognize the sender and know the content is safe.

Vaverchak, Sierra

From: New York DEC Support <newyorkdec@mycusthelp.net>
Sent: Friday, September 24, 2021 3:54 PM
To: Vaverchak, Sierra
Subject: [Ext] Freedom of Information Law Request :: W088271-083021

--- Please respond above this line ---



Region 3 - New Paltz
P: 845 256-3154 | F:
www.dec.ny.gov

RE: PUBLIC RECORDS REQUEST of 8/30/2021, Reference # W088271-083021

Date: 09/24/2021

Dear Sierra Vaverchak,
I write
in response to your Freedom of Information Law (FOIL) request seeking:

We are inquiring if you have any records pertaining to the following for the below property.

- Environmental Enforcement
- Environmental Permits
- Environmental Remediation
- Hazardous Materials
- Solid Materials
- Land Use Restrictions including and/or Engineering Controls
- Law Enforcement/Investigation
- Legal, Water, and Air
- Spills/PBS
- BCP and VCP Programs

*Address: 124 Route 17K, Newburgh, NY 12550
Tax ID: 495-1-58
Owner: Red Oak SOS, LLC*

Please be advised that a diligent search of the files maintained by DEC produced no responsive records.

If you believe you have been unlawfully denied access to responsive records, you have the right to appeal. Any such appeal must be submitted in writing and within thirty (30) days of the date of this email. Appeals must be directed to:

FOIL Appeals Officer
Office of General Counsel
New York State Department of Environmental Conservation
625 Broadway, 14th Floor
Albany, NY 12233-1500

Your FOIL request is now closed. If I can be of further assistance, please contact me at 845 256-3154 and reference FOIL #W088271-083021, or simply reply to this email. Thank you.

Sincerely,

CAUTION: This email originated from outside the LaBella organization. Do not click links or open attachments unless you recognize the sender and know the content is safe.



Appendix 7

User Interview



USER QUESTIONNAIRE

Project No. 2213006 Date: 9/10/2021
Site Name/ Address: 124 Route 17K Newburgh, NY 12550
Site Contact (to arrange site visit/conduct Site owner interview): Name: Russell Altman
Phone Number: 914-420-0231 Email Address: rcaltman@altmanlighting.com

In order to qualify for one of the Landowner Liability Protections (LLPs) offered by the Small Business Liability Relief and Brownfields Revitalization Act of 2001 (the "Brownfields Amendments"), the user must conduct the following inquiries required by 40 CFR 312.25, 312.28, 312.29, 312.30, and 312.31. These inquiries must also be conducted by or on behalf of EPA Brownfield Assessment and Characterization grantees. The user should provide the following information to the Environmental Professional. Failure to conduct these inquiries could result in a determination that "all appropriate inquiries" is not complete.

User (Print Name): Mark Willson
Title: Development Associate
Signature: [Handwritten Signature]

Information regarding these questions was obtained from the following parties (if applicable):

Purpose of this Assessment: [] Selling the property [x] Purchasing the property [] Construction loan
[] Re-financing the property [] Other (explain):

1. Title Records
Land title records (or judicial records where appropriate, see Note 1 below) are filed under federal, tribal, state or local law and should be reviewed to identify environmental liens or activity and use limitations (AULs), if any, that are currently recorded or filed against the property. Are land title records available for review? [] No [x] Yes (If yes, please provide.) [] Unknown

Note 1 - In certain jurisdictions, federal, tribal, state, or local statutes, or regulations specify that environmental liens and AULs be filed in judicial records rather than in land title records. In such cases, judicial records must be searched for environmental liens and AULs.

2. Environmental liens that are filed or recorded against the property (40 CFR 312.25)
Did a search of recorded land title records (or judicial records where appropriate, see Note 1 above) identify any environmental liens filed or recorded against the property under federal, tribal, state or local law?
[x] No [] Yes [] Unknown
Based on review of readily available information:

3. Activity and land use restrictions (AULs) that are in place on the property or that have been filed or recorded against the property (40 CFR 312.26(a)(1)(v) and (vi))
Did a search of recorded land title records (or judicial records where appropriate, see Note 1 above) identify any AULs, such as engineering controls, land use restrictions, or institutional controls that are in place at the property and/or have been filed or recorded against the property under federal, tribal, state, or local law?
[x] No [] Yes [] Unknown
Based on review of readily available information:



4. **Specialized knowledge or experience of the person seeking to qualify for the LLP (40 CFR 312.28)**

Do you have any specialized knowledge or experience related to the *property* or nearby properties? For example, are you involved in the same line of business as the current or former *occupants* of the *property* or and *adjoining property* so that you would have specialized knowledge of the chemicals and processes used by this type of business?

No Yes Unknown

Based on review of readily available information: _____

5. **Relationship of the purchase price to the fair market value of the *property* if it were not contaminated (40 CFR 312.29)**

Does the purchase price being paid for this *property* reasonably reflect the fair market value of the *property*?

No Yes Unknown N/A- there is no transfer of ownership

If you conclude that there is a difference, have you considered whether the lower purchase price is because contamination is known or believed to be present at the *property*?

No Yes Unknown

Based on review of readily available information: _____

6. **Commonly known or *reasonably ascertainable* information about the *property* (40 CFR 312.30)**

Are you aware of any commonly known or *reasonably ascertainable* information about the *property* that could help the *Environmental Professional* to identify conditions indicative of releases or threatened releases? For example:

(a) Do you know of the past uses of the *property*?

No Yes Unknown

Based on review of readily available information: Past use of the land was residential / farm land.

(b) Do you know of specific chemicals that are present or once were present at the *property*?

No Yes Unknown

Based on review of readily available information: _____

(c) Do you know of spills or other chemical releases that have taken place at the *property*?

No Yes Unknown

Based on review of readily available information: _____

(d) Do you know of any environmental cleanups that have taken place at the *property*?

No Yes Unknown

Based on review of readily available information: _____



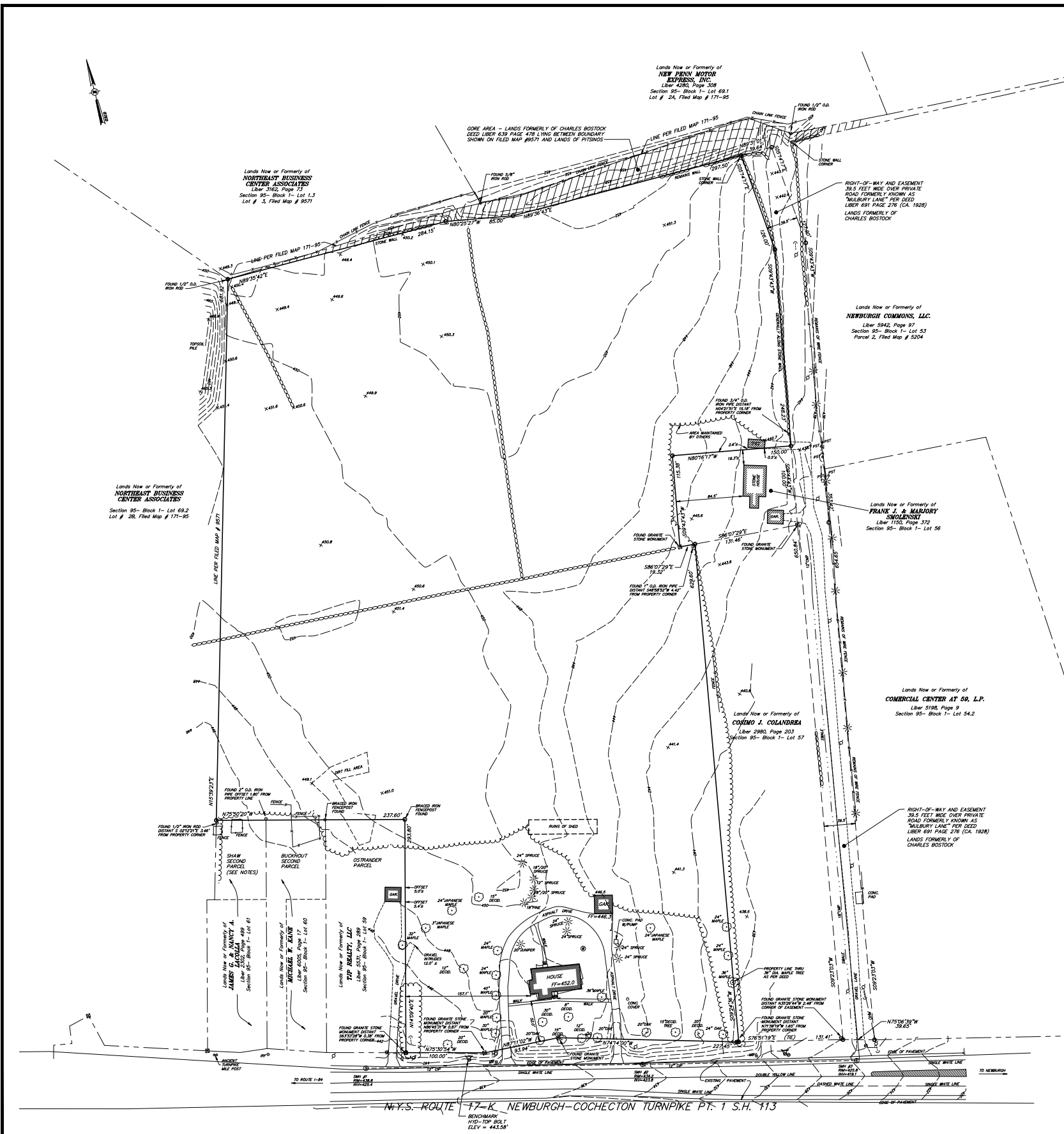
7. **The degree of obviousness of the presence or likely presence of contamination at the *property*, and the ability to detect the contamination by appropriate investigation (40 CFR 312.31)**

Based on your knowledge and experience related to the *property*, are there any *obvious* indicators that point to the presence or likely presence of releases at that *property*?

No Yes Unknown

Based on review of readily available information: _____

Please provide attachments if necessary to explain any answers to the above questions.



LEGEND:

	PROPERTY BOUNDARY		EXISTING CATCH BASIN
	ADJACENT PROPERTY LINE		EXISTING CABLE TV PEDESTAL
	NYSDC WETLANDS LINE		EXISTING CONIFEROUS TREE
	NYSDC 100' BUFFER LINE		EXISTING DRAINAGE MANHOLE
	ACDE WETLANDS LINE		EXISTING DECIDUOUS TREE
	EXISTING MAJOR CONTOUR		EXISTING ELECTRIC BOX
	EXISTING MINOR CONTOUR		EXISTING ELECTRIC MANHOLE
	EXISTING SPOT GRADE		EXISTING ELECTRIC METER
	EXISTING FENCE		EXISTING GUY WIRE
	EXISTING STONE WALL		EXISTING GAS METER
	SWALE		EXISTING GAS VALVE
	EXISTING TREE LINE		EXISTING HYDRANT
	EXISTING OVERHEAD WIRES		EXISTING IRON PIPE
	EXISTING WATER LINE		EXISTING IRON ROD
	EXISTING GAS LINE		EXISTING LIGHT POLE
	EXISTING UNDERGROUND ELECTRIC LINE		EXISTING MALBOX
	EXISTING UNDERGROUND SEWER LINE		EXISTING MILE MARKER
	EXISTING UNDERGROUND STORM LINE		EXISTING MONUMENT
	EXISTING BUILDING		EXISTING POST
	EXISTING CULVERT W/ PLAIN END		EXISTING SANITARY MANHOLE
	EXISTING ROAD		EXISTING TELEPHONE MANHOLE
	EXISTING SIDEWALK		EXISTING TELEPHONE PEDESTAL
	EXISTING ASPHALT DRIVEWAY		EXISTING TREE W/ WIRE
	EXISTING GRAVEL DRIVEWAY		EXISTING UTILITY POLE
	EXISTING SIGN		EXISTING WETLAND BOUNDARY FLAG
	EXISTING SIGN		EXISTING WELL
			EXISTING WATER SHUT OFF VALVE
			EXISTING WATER VALVE

NOTES

UNAUTHORIZED ALTERATION OR ADDITION TO A SURVEY MAP BEARING A LICENSED LAND SURVEYOR'S SEAL IS A VIOLATION OF SECTION 7209, SUBDIVISION 2 OF THE NEW YORK STATE EDUCATION LAW.

REPRODUCTION OR COPYING OF THIS DOCUMENT MAY BE A VIOLATION OF COPYRIGHT LAW UNLESS PERMISSION OF THE AUTHOR AND/OR COPYRIGHT HOLDER IS OBTAINED.

ONLY COPIES FROM THE ORIGINAL OF THIS SURVEY MARKED WITH AN ORIGINAL OF THE LAND SURVEYOR'S INKED SEAL OR HIS EMBOSSED SEAL SHALL BE CONSIDERED TO BE VALID TRUE COPIES. A COPY OF THIS DOCUMENT WITHOUT A PROPER APPLICATION OF THE SURVEYOR'S EMBOSSED SEAL SHOULD BE ASSUMED TO BE AN UNAUTHORIZED COPY.

COPYRIGHT CHAZEN ENGINEERING & LAND SURVEYING CO., P.C., ALL RIGHTS RESERVED.

CERTIFICATIONS ON THIS BOUNDARY SURVEY MAP SIGNIFY THAT THE MAP WAS PREPARED IN ACCORDANCE WITH THE CURRENT EXISTING CODE OF PRACTICE FOR LAND SURVEYS ADOPTED BY THE NEW YORK STATE ASSOCIATION OF PROFESSIONAL LAND SURVEYORS, INC. THE CERTIFICATION IS LIMITED TO THE PERSONS FOR WHOM THE BOUNDARY MAP IS PREPARED, TO THE TITLE COMPANY, TO THE GOVERNMENTAL AGENCY, AND TO THE LENDING INSTITUTION LISTED ON THIS BOUNDARY SURVEY MAP.

SUBSURFACE STRUCTURES NOT VISIBLE OR READILY APPARENT ARE NOT SHOWN AND THEIR LOCATION AND EXTENT ARE NOT CERTIFIED.

SURVEYED FROM RECORD DESCRIPTION AND AS IN POSSESSION. REFER TO LIBER 5892 OF DEEDS AT PAGE 53 AND LIBER 685 OF DEEDS AT PAGE 161.

REFER TO COVENANTS AND REPORT OF TITLE ISSUED BY COMMONWEALTH LAND TITLE INSURANCE COMPANY DATED AUGUST 23, 2005, TITLE NO. P-16332R.

SUBJECT TO COVENANTS, EASEMENTS, RESTRICTIONS, CONDITIONS AND AGREEMENTS OF RECORD.

SUBJECT TO RESTRICTIVE COVENANT AS RECORDED IN LIBER 1335 OF DEEDS AT PAGE 330. THE SUBJECT PROPERTY IS BENEFITED BY AN APPURTENANT RIGHT-OF-WAY AND EASEMENT 39.5 FEET IN WIDTH OVER A PRIVATE ROAD FORMERLY KNOWN AS "MULBURY LANE" AS DESCRIBED IN LIBER 891 OF DEEDS AT PAGE 276 OVER LANDS FORMERLY OF CHARLES BOSTOCK AS RECORDED IN LIBER 639 OF DEEDS AT PAGE 478. SUBJECT TO EXPENSE AND MAINTENANCE PROVISIONS OF SAID AGREEMENT. SUBJECT TO RIGHTS OF OTHERS.

REFER TO MAP ENTITLED "MAP FOR THE ACQUISITION OF PROPERTY, COCHECTON TURNPIKE, PART 1, S.H. 113, ORANGE COUNTY, MAP 92, PARCEL 97, JAMES G. FOURTH'S" BY NEW YORK STATE DEPARTMENT OF PUBLIC WORKS, DATED OCTOBER 3, 1963, ON FILE WITH THE REGIONAL OFFICE, NYS DOT, ROUGHKEEPE, N.Y.

THE DEED DESCRIPTION LIBER 5892 OF DEEDS AT PAGE 53 FAILS TO EXCLUDE LANDS PREVIOUSLY CONVEYED BY JOHN B. FLANAGAN ET AL. TO HENRY M. & MARGARET B. SHAW AS RECORDED IN LIBER 853 OF DEEDS AT PAGE 408 AS THE SECOND PARCEL. THIS SECOND PARCEL IS A PORTION OF TAX MAP LOT 61.

THE CORE AREA LYING BETWEEN FILED MAP 9571 AND LANDS OF PITTSINO PROPERTY, INC. IS LANDS FORMERLY OF CHARLES BOSTOCK AS RECORDED IN LIBER 639 OF DEEDS AT PAGE 478. COMMON BOUNDARY BETWEEN LANDS OF WILLIAM E. FLANAGAN, AS RECORDED IN LIBER 885 OF DEEDS AT PAGE 161 AND LANDS OF CHARLES BOSTOCK, AS DESCRIBED IN LIBER 639 OF DEEDS AT PAGE 478, RECITES THE SAME BEARINGS AND DISTANCES AS DEED CONVEYED TO PITTSINO PROPERTY, INC. IN LIBER 598 OF DEEDS AT PAGE 53 AND ALSO RESPECIES THE LINES AS FOLLOWING A STONE WALL. THE EXISTING STONE WALL GENERALLY CONFORMS TO DEED DISTANCES MEASURED FROM COCHECTON TURNPIKE.

TOPOGRAPHY SHOWN HEREON WAS COMPILED FROM A FIELD SURVEY COMPLETED OCTOBER 6, 2005, BY C.E.L.S. DATUM NAVIGIS. ELEVATION BASED ON NOAA BM 057-1905 AND 905 HARN STATION "STEWART".

GRID NORTH: NEW YORK STATE PLANE COORDINATE SYSTEM, EAST ZONE, NAD83 (1996) BASED ON DUAL FREQUENCY GPS OBSERVATIONS AT NGS HARN STATION STEWART.

FILED MAP REFERENCE

REFER TO MAP ENTITLED "SUBDIVISION FOR NORTHEAST DISTRIBUTION CENTER" DATED JUNE 28, 1989, RECORDED IN THE ORANGE COUNTY CLERK'S OFFICE AS FILED MAP 9571.

REFER TO MAP ENTITLED "PLAN OF SUBDIVISION OF LOT 2, NORTHEAST DISTRIBUTION CENTER" DATED SEPTEMBER 19, 1995, RECORDED IN THE ORANGE COUNTY CLERK'S OFFICE AS FILED MAP 171-95.

REFER TO MAP ENTITLED "3-LOT SUBDIVISION FOR NORTHEAST DISTRIBUTION CENTER" DATED DECEMBER 4, 1987, RECORDED IN THE ORANGE COUNTY CLERK'S OFFICE AS FILED MAP 8720.

DEED REFERENCE

ATENA PITTSINO
TO:
PITTSINO PROPERTY, INC.
L5892 P. 53 (FIRST PARCEL)
MAY 8, 2002

TAX PARCEL NUMBER

TOWN OF NEWBURGH, ORANGE COUNTY, NEW YORK
SBL 95-1-58

FLOOD ZONE NOTE

NO PORTION OF THE ABOVE PREMISES LIE WITHIN A FLOOD ZONE AREA AS SHOWN ON FLOOD INSURANCE RATE MAP (FIRM), TOWN OF NEWBURGH, ORANGE COUNTY, N.Y., COMMUNITY PANEL 300627-0020-A, DATED JUNE 5, 1985.

TOTAL AREA = 13.888 ACRES

ALL RIGHTS RESERVED. COPY OR REPRODUCTION OF THIS PLAN OR ANY PART THEREOF WITHOUT THE WRITTEN PERMISSION OF THE DESIGN ENGINEER, SURVEYOR, OR ARCHITECT. THIS PLAN IS THE PROPERTY OF CHAZEN ENGINEERING & LAND SURVEYING CO., P.C. AND IS TO BE USED ONLY FOR THE PROJECT AND SITE SPECIFICALLY IDENTIFIED HEREON. ANY REUSE OR ALTERATION OF THIS PLAN WITHOUT THE WRITTEN PERMISSION OF CHAZEN ENGINEERING & LAND SURVEYING CO., P.C. IS STRICTLY PROHIBITED. THE USER OF THIS PLAN SHALL BE RESPONSIBLE FOR OBTAINING ALL NECESSARY PERMITS AND APPROVALS FROM THE APPROPRIATE AGENCIES AND AUTHORITIES. THE USER OF THIS PLAN SHALL BE RESPONSIBLE FOR OBTAINING ALL NECESSARY PERMITS AND APPROVALS FROM THE APPROPRIATE AGENCIES AND AUTHORITIES. THE USER OF THIS PLAN SHALL BE RESPONSIBLE FOR OBTAINING ALL NECESSARY PERMITS AND APPROVALS FROM THE APPROPRIATE AGENCIES AND AUTHORITIES.

THE CHAZEN COMPANIES
Engineering, Surveying, Planning, Environmental Sciences

CHAZEN ENGINEERING & LAND SURVEYING CO., P.C.

Dutchess County Office: 21 Elm Street, Poughkeepsie, New York 12501 Phone: (845) 641-3300
Capital District Office: 750 New York Street, Newburgh, New York 12550 Phone: (845) 272-0000
Orange County Office: 226 Main Street, Newburgh, New York 12550 Phone: (845) 272-0123
North Country Office: 101 Main Street, Plattsburgh, New York 12169 Phone: (518) 932-2611

MAP OF BOUNDARY AND TOPOGRAPHIC SURVEY PREPARED FOR ALTMAN LIGHTING, INC.

TOWN OF NEWBURGH, ORANGE COUNTY, NEW YORK

Drawn	Checked
JAS/DMO	SEM
Date	Scale
10/07/05	1" = 50'
Project No.	
70515	
Sheet No.	
SP1	
1 of 1	



Appendix 8 Previous Reports

No Previous Environmental Reports were reviewed through the course of this assessment.



Appendix 9

Additional Services

No Additional Services were requested.

Appendix 10 Qualifications



PATRICK RODMAN

Phase I Technical Manager

EDUCATION

Purdue University, BS

CERTIFICATIONS/ REGISTRATIONS

OSHA certified in accordance with 29 CFR 1910.120 Hazardous Waste Operations

OSHA Site Supervisor Certification

Pat is the Assistant Phase I ESA Technical Manager responsible for the development and training of Phase I Analysts as well as providing efficient analysis and assisting in the completion of environmental reports required for property transactions. The site assessments include evaluation of environmental liability associated with properties such as warehouses, gas stations, auto repair facilities, manufacturing facilities, farms, commercial, and residential properties. Pat has over 15 years of experience preparing, reviewing, and/or editing Phase I and Phase II Environmental Site Assessments. Pat has also managed numerous Phase II Environmental Site Assessments and remediation projects such as remedial investigations, underground storage tank removals, soil remediation.

Port Imperial New Jersey DEP Brownfield - Weehawken, NJ

Patrick was responsible for conducting daily oversight of excavation activities including the implementation of the community air monitoring plan of a site impacted by historic fill material. In addition to oversight, his responsibilities also included waste classification, soil sampling and associated waste profiling, and reporting and coordination with the NJDEP.

Port Imperial-Riverwalk NJDEP Brownfield - West New York, NJ

Patrick was responsible for conducting daily oversight of excavation activities including the implementation of the community air monitoring plan of a site impacted by historic fill material. In addition to oversight, responsibilities also included waste classification soil sampling and associated waste profiling, and reporting and coordination with the NJDEP. The site was also utilized as a soil stockpile for other nearby Brownfield sites which presented significant challenges in coordinating soil disposal.

East River Science Park, NYSDEC/NYCDEP Brownfield - Manhattan, NY

Patrick was responsible for conducting daily oversight of excavation activities including the implementation of the community air monitoring plan of a site impacted by historic fill material. In addition to oversight, his responsibilities also included waste classification soil sampling and associated waste profiling, and reporting and coordination with the NYSDEC. The site was located in east-central Manhattan which presented significant logistical challenges in coordinating soil disposal.

Professional Experience Project Listings

Technical report preparation and review experience includes ASTM Phase I/Phase II, NJDEP Site Investigation/Remedial Investigation Reports, Remedial Investigation Work plans, and Remedial Action Reports. PR has prepared 500+ Phase I ESA's in states throughout the northeastern U.S.

Bridgewater, NJ Department of Public Works Redevelopment under the NJDEP Hazardous Discharge Site Remediation Fund (HSDRF)

Supervised major soil remediation of former public works garage for a New Jersey municipality, including selection of post-excavation remedial oxidant applied to bedrock surface for UST areas of concern. Also planned and supervised remediation of non-UST areas of concern (i.e. floor and trench drain related sources of contamination) and waste classification.

Barthelmes Manufacturing NYSDEC State Superfund Site

Planned and implemented Remedial Investigations of New York State Department of Environmental Conservation State Superfund sites in Rochester, New York impacted by chlorinated solvent discharges.

Monroe Electronics NYSDEC State Superfund Site

Planned and implemented Remedial Investigations of New York State Department of Environmental Conservation State Superfund sites in Lyndonville, New York impacted by chlorinated solvent discharges.

Chromalloy Newington, CT

Planned and implemented Remedial Investigation of industrial machine shop in Connecticut in accordance with the CT Property Transfer Program.

Gas Station Portfolio

Supervised regulated underground storage tank removals and soil remediation at petroleum service stations in New Jersey.



SIERRA VAVERCHAK

Environmental Geologist

Sierra is an Environmental Geologist working with the Phase I Program of LaBella's Environmental Division. Sierra is responsible for performing Phase I Environmental Site Assessments, Transaction Screens, and completing other environmental due diligence reports. Her outstanding attention to detail and research skills as well as her excellent communication skills make her a valuable part of our team.

EDUCATION

Hartwick College: Geology, BA

CERTIFICATIONS/ REGISTRATIONS

OSHA 40-Hour HAZWOPER Training

OSHA 8-Hour Refresher

Erosion and Sediment Control Certified

MSHA New Miner Training

MSHA Annual Refresher Training

AeroMet EPA Method 9 Certification

NYSDEC Endorsed Erosion and Sediment Control Training

NYSDEC Endorsed Stormwater and the Multi-Sector Permit Training

Sierra has conducted numerous Environmental Site Assessments. Site assessments include evaluation of environmental liability associated with properties such as warehouses, gas stations, commercial properties, and residential homes. Sierra provides efficient analysis and has completed environmental assessments for the following groups:

Financial Institutions:

- Ballston Spa National Bank
- Citizens Bank
- Key Bank
- M&T Bank
- Five Star Bank

Former Commercial Printer; Queensbury, NY; Due Diligence Services at 428 Corinth Road

Oversight of Phase I, soil vapor sampling, installation and sampling of groundwater monitoring wells

Confidential Client OR NYS Quarries & Hot-Mix Asphalt Plants - Orange, Rockland, and Dutchess Counties

Conducted water sampling at various New York State quarries and hot-mix asphalt plants to ensure compliance with the New York State Department of

Environmental Conservation (NYSDEC) State Pollutant Discharge Elimination System (SPDES) program. The sampling program included quarterly sampling of all surface water and stormwater discharge points at nine facilities.

Confidential Client OR Aggregate Manufacturer - Cohoes, NY

Prepared and implemented a Stormwater Pollution Prevention Plan (SWPPP) under the SPDES Multi-Sector Permit for stormwater discharges related to construction activity and inspected temporary erosion and sediment controls for erosion, stability, and problem areas following the requirements of the SPDES General Permit.

Confidential Client OR NYS Sand & Gravel Pits - Syracuse, NY

Involved in the quarterly SPDES monitoring/sampling program and annual compliance evaluations at multiple active sand and gravel pits in New York. Projects involved conducting review, evaluation, and reporting the quarterly stormwater data to NYSDEC, prepared SWPPP for client coverage under the SPDES Multi-Sector General Permit, and prepared and submitted Notice of Intent (NOIs) to NYSDEC to obtain permit coverage.



**NYSEG – Line 879 Circuit
Rebuild Project - Plattsburgh,
NY**

Involved with the inspection of temporary erosion and sediment controls for erosion, stability, and problem areas following the requirements of the SPDES General Permit for Stormwater Discharges from Construction Activity. Project involved preparing a weekly Stormwater Pollution Prevention Plan Inspection Report that was submitted to the client.

**NYSEG – CCTP & Falls Park -
Ghent, NY**

Involved with the inspection of temporary erosion and sediment controls for erosion, stability, and problem areas following the requirements of the SPDES General Permit for Stormwater Discharges from Construction Activity. Prepared and submitted a weekly Stormwater Pollution Prevention Plan inspection report to the client.

APPENDIX 10

NOTES TO USERS

This map is for use in administering the National Flood Insurance Program. It does not necessarily identify all areas subject to flooding, particularly from local drainage sources of small size. The community map repository should be consulted for possible updated or additional flood hazard information.

To obtain more detailed information in areas where Base Flood Elevations (BFEs) and/or Floodways have been determined, users are encouraged to consult the Flood Profiles and Floodway Data and/or Summary of Elevation Tables contained within the Flood Insurance Study (FIS) report that accompanies this FIRM. Users should be aware that BFEs shown on the FIRM represent modeled whole-foot elevations. These BFEs are intended for flood insurance rating purposes only and should not be used as the sole source of flood elevation information. Accordingly, flood elevation data presented in the FIS report should be utilized in conjunction with the FIRM for purposes of construction and/or floodplain management.

Coastal Base Flood Elevations shown on this map apply only landward of 60 feet from the National Vertical Datum of 1988 (NAVD 88). Use of this FIRM should be aware that coastal flood elevations are also provided in the Summary of Elevation Tables in the Flood Insurance Study report for this jurisdiction. Elevations shown in the Summary of Elevation Tables should be used for construction and/or floodplain management purposes when they are higher than the elevations shown on this FIRM.

Boundaries of the floodways were computed at cross sections and interpolated between cross sections. The floodways were based on hydraulic considerations and are subject to requirements of the National Flood Insurance Program. Floodway widths and other pertinent floodway data are provided in the Flood Insurance Study report for this jurisdiction.

Certain areas not in Special Flood Hazard Areas may be protected by flood control structures. Refer to Section 2.4 "Flood Protection Measures" of the Flood Insurance Study report for information on flood control structures for this jurisdiction.

The projection used in the preparation of this map was Universal Transverse Mercator (UTM) zone 18. The horizontal datum used is NAD 83. GPS/IGS adjusted differences in datum, datum projection and UTM zone used in the production of FIRMs for adjacent jurisdictions may result in slight positional differences in map features across jurisdiction boundaries. These differences do not affect the accuracy of this FIRM.

Flood elevations on this map are referenced to the North American Vertical Datum of 1988. These flood elevations must be compared to structure and ground elevations referenced to the same vertical datum. For information regarding conversion between the National Geodetic Vertical Datum of 1929 and the North American Vertical Datum of 1988, visit the National Geodetic Survey website at <http://www.ngs.noaa.gov> or contact the National Geodetic Survey at the following address:

NGS Information Services
 NOAA, NWS0217
 National Geodetic Survey
 SSMC-3, 9202
 1315 East-West Highway
 Silver Spring, Maryland 20910-3282
 (301) 713-3342

To obtain current elevation, description, and/or location information for bench marks shown on this map, please contact the Information Services Branch of the National Geodetic Survey at (301) 713-3342 or visit its website at <http://www.ngs.noaa.gov>.

Base map information shown on the FIRM was derived from digital orthorectification provided by the New York State Office of Cyber Security & Critical Infrastructure Coordination. This information was provided as 30-centimeter and 60-centimeter resolution natural color orthorectification from photography dated April-May 2004.


Based on updated topographic information, this map reflects more detailed and up-to-date stream channel configurations and floodplain delineations than those shown on the previous FIRM for this jurisdiction. As a result, the Flood Profiles and Floodway Data tables in the Flood Insurance Study Report which contains authoritative hydraulic data may reflect stream channel distances that differ from what is shown on this map. Also, the road to floodplain relationships for unregulated streams may differ from what is shown on previous maps.

Corporate limits shown on this map are based on the best data available at the time of publication. Because changes due to annexations or de-annexations may have occurred after this map was published, map users should contact appropriate community officials to verify current corporate limit locations.

Please refer to the separately printed **Map Index** for an overview map of the county showing the layout of map panels, community map repository addresses, and a Listing of Communities table containing National Flood Insurance Program dates for each community as well as a listing of the panels on which each community is located.

Contact the **FEMA Map Service Center** at 1-800-358-9616 for information on available products associated with the FIRM. Available products may include previously issued Letters of Map Change, a Flood Insurance Study report, and/or digital versions of this map. The FEMA Map Service Center may also be reached by Fax at 1-800-358-9620 and its website at <http://www.fema.gov>.

If you have questions about this map or questions concerning the National Flood Insurance Program in general, please call 1-877-FEMA-MAP (1-877-336-2627) or visit the FEMA website at <http://www.fema.gov>.



LEGEND

- SPECIAL FLOOD HAZARD AREAS SUBJECT TO INUNDATION BY THE 1% ANNUAL CHANCE FLOOD.**
- The 1% annual flood (250-year flood), also known as the base flood, is the flood that has a 1% chance of being equaled or exceeded in any given year. The Special Flood Hazard Area is the area subject to flooding by the 1% annual chance flood. Areas of Special Flood Hazard include Zone A, AE, AH, AD, AR, VE, and VZ. The Base Flood Elevation is the water surface elevation of the 1% annual chance flood.
- ZONE A** No Base Flood Elevations determined.
ZONE AE Base Flood Elevations determined.
ZONE AH Flood depths of 1 to 3 feet (usually areas of parking); Base Flood Elevations determined.
ZONE AD Flood depths of 1 to 3 feet (usually street flow on rising tides); average depths determined. For areas of shallow but flooding, vehicles may be stranded.
ZONE AR Special Flood Hazard Area formerly protected from the 1% annual chance flood by a flood control system that was substantially improved. Zone AE indicates that the former flood control system is being replaced to provide protection from the 1% annual chance flood.
ZONE ARR Area to be protected from 1% annual chance flood by a National Flood Insurance Program project under construction; no Base Flood Elevations determined.
ZONE VE Coastal flood zone with velocity hazard (wave action); no Base Flood Elevations determined.
ZONE VZ Coastal flood zone with velocity hazard (wave action); Base Flood Elevations determined.
- FLOODWAY AREAS IN ZONE AE**
- The floodway is the channel of a stream plus any adjacent floodplain areas that must be kept free of encroachment so that the 1% annual chance flood can be carried without substantial increase in flood height.
- OTHER FLOOD AREAS**
- ZONE X** Areas of 0.2% annual chance flood; areas of 1% annual chance flood with average depths of less than 1.5 feet or with drainage areas less than 1 square mile; and areas protected by levees from 1% annual chance flood.
- OTHER AREAS**
- ZONE X** Areas determined to be outside the 0.2% annual chance floodplain.
ZONE O Areas in which flood hazards are undetermined, but possible.
- COASTAL BARRIER RESOURCES SYSTEM (CBRS) AREAS**
OTHERWISE PROTECTED AREAS (OPAs)
 CBRS projects and OPAs are normally located within or adjacent to Special Flood Hazard Areas.
- 1% annual chance floodplain boundary**
0.2% annual chance floodplain boundary
Floodway boundary
Zone A boundary
Zone AE boundary
CBRS and OPA boundary
Boundary defining Special Flood Hazard Area Zones AE and AR
Boundary defining Special Flood Hazard Areas of different Base Flood Elevations, Flood Depths or Flood Velocities
Base Flood Elevation line and adjust elevation in feet
Base Flood Elevation values within uniform water zones, elevation in feet
- * Referenced to the North American Vertical Datum of 1988
 Cross section line
 Lined cross section line
 Truncated line
 Geographic coordinates referenced to the North American Datum of 1983 (NAD 83), Western Hemisphere
 1820-meter Universal Transverse Mercator grid values, zone 18N
 3000-foot grid value; New York State Plane coordinate system, East zone (NYSPLANE 3000), Transverse-Mercator projection
 Bench mark (see explanation in Note to Users section of this FIRM map)
 Road Mile
 MAP REPOSITORY
 Refer listing of Map Repositories on Map Index
 EFFECTIVE DATE OF COUNTYWIDE FLOOD INSURANCE RATE MAP
 August 3, 2009
 EFFECTIVE DATES OF PREVIOUS EDITIONS TO THIS PANEL
- For community map revision history prior to community mapping, refer to the Community Map History table located in the Flood Insurance Study report for this jurisdiction.
 To determine if flood insurance is available in the community, contact your insurance agent or call the National Flood Insurance Program at 1-800-425-8833.
- MAP SCALE 1" = 500'**
 0 500 1000 FEET
 0 150 300 METERS

NFIP PANEL 0139E

FIRM
FLOOD INSURANCE RATE MAP
 for ORANGE COUNTY, NEW YORK
 (ALL JURISDICTIONS)

CONTAINS	NUMBER
COMMUNITY	
NEW WINDSOR, TOWN	360628
OF	
NEWBURGH, TOWN OF	360627

PANEL 139 OF 630
MAP SUFFIX: E
 (SEE MAP INDEX FOR FIRM PANEL LAYOUT)

Note to User: The Map Number shown below should be used when placing map orders. If Community Number shown above should be used on insurance applications for the subject community.

MAP NUMBER
 36071C0139E

EFFECTIVE DATE
 AUGUST 3, 2009

Federal Emergency Management Agency

Town of New Windsor 360628

APPENDIX 11



Pre-Demolition Regulated Building Materials Inspection



Location:

124 Route 17K
Newburgh, New York 12550

Prepared for:

Scannell Properties
294 Grove Lane East, Suite 140
Wayzata, Minnesota 55391

LaBella Project No. 2212998

October 1, 2021

Table of Contents

	Page No.
I. Project Description	1
II. Inspection Procedures	1
III. Inspection Limitations	1
IV. Inspection Results	2
V. Observations & Cautionary Statements	4
Asbestos Bulk Sample Summary Table	T-1
Appendix A – Inspection Fact Sheet	FS-1
Appendix B – Sample Location Drawings	
Appendix C – Inspection Photos	
Appendix D – Laboratory Analytical Reports	
Appendix E – Licenses and Certifications	



I. PROJECT DESCRIPTION

In accordance with current regulations, LaBella Associates, D.P.C. (LaBella) conducted a Pre-Demolition Regulated Building Materials (RBM) Inspection of the vacant residential structure located at 124 Route 17K in Newburgh, New York. The objective was to identify suspect RBMs, such as Asbestos-Containing Materials (ACM), Lead-Based Paint (LBP), PCB-containing caulking and glazing compounds, PCB Ballasts, and Mercury-containing items that may require abatement or removal prior to or during demolition due to applicable regulations.

Materials and locations understood to be impacted by this project were determined from information provided by Scannell Properties.

II. INSPECTION PROCEDURES

The following procedures were used to obtain the data for this Report:

- A. Existing documentation was requested for review. No record drawings or documentation of previously completed inspections were made available.
- B. A visual inspection of the interior, exterior of the residential structure (and associated garage) was conducted to identify visible and accessible sources of suspect RBMs. Photographs captured during this inspection are attached in Appendix C.
- C. Bulk samples of accessible suspect materials were collected and submitted for laboratory analysis.
- D. Asbestos samples were submitted for laboratory analysis. Preliminary Polarized Light Microscopy analyses of non-friable, organically bound (NOB) materials were performed by LaBella Laboratories, a NYSDOH accredited laboratory, to determine the presence and percentage of asbestos in each sample. Transmission electron microscopy analyses of NOB materials, if necessary, were performed by AMA Laboratories.
- E. Suspect painted or glazed materials were spot checked in the field using X-Ray Fluorescence (XRF) testing procedures for the presence of lead.
- F. Results of the laboratory analyses, field testing and the visual on-site inspection were compiled and summarized.

III. INSPECTION LIMITATIONS

This inspection was conducted in accordance with generally accepted environmental engineering practices for this region. Collection of bulk samples of suspect RBMs was limited to those materials readily accessible using hand tools or hand-held power tools. Homogeneous materials were identified and located based on visual observation from readily accessible points. The data derived from representative samples of any given homogeneous material represent conditions that apply only at that particular location. Inspection protocol and methodology requires that sample data be



used to draw conclusions about the entire homogeneous area, but such conclusions may not necessarily apply to the general Site as a whole. Sub-surface investigation conducted by LaBella was limited to checking for the presence of an exterior vapor barrier on the foundation wall to a depth of two (2) feet.

LaBella makes no other warranty or representation, either expressed or implied, nor is one intended to be included as part of its services, proposals, contracts or reports. No inspection can wholly eliminate the uncertainty regarding the potential for undiscovered RBMs. The Work performed by LaBella is intended to reduce, but not eliminate, uncertainty regarding the potential for RBMs at the Site. This inspection report is not intended to be a bid document for an abatement scope of work. This report is intended to satisfy the requirements of NYS Code Rule 56-5 for inspections. Abatement project design can only be performed by a certified Project Designer.

IV. INSPECTION RESULTS

Asbestos-Containing Materials (ACMs)

Based on laboratory analyses of bulk samples collected, the following material(s) were determined to contain greater than 1% asbestos. However, the following table does not include all of the materials sampled during this inspection; for a full list of materials sampled see the *Asbestos Bulk Sample Summary Table* immediately following this report.

Type of Material	Typical Location	Estimated Amount ¹	Friability	Condition
Residential Structure				
White Insulation	Basement – Interior of Furnace	30 SF	Friable	Good
Black Roofing Tar	Exterior - Around Roof Perimeter (beneath asphalt shingles)	46 SF	Non-Friable	Good
Gray Roofing Cement	Exterior - Around Base of Chimney	10 SF	Non-Friable	Good
Gray Glazing Compound	Around Glass Panes of Various Exterior Windows	560 LF/ 12 SF	Non-Friable	Good

ACM Project Specific Details

White Insulation

White asbestos-containing insulation is located on the interior of the green furnace located in the basement of the residential structure. The insulation is generally in good condition and covers an estimated area of approximately 30 square feet. The approximate location of the window glazing is shown in FIGURE 2.

¹ For general reference only: Estimated amounts of confirmed ACM listed above that were obtained through field observations made during site visits. Quantities are approximations and LaBella assumes no responsibility if used for bidding.



Black Roofing Tar

Black asbestos-containing roofing tar is located around roof perimeter beneath green shingles of the residential structure. The black roofing tar is generally in good condition and cover an estimated area of approximately 46 square feet.

Gray Roofing Cement

Gray asbestos-containing roofing cement is located around the base of the chimney on the residential structure. The roofing cement is generally in good condition and covers an estimated area of approximately 10 square feet.

Gray Window Glazing Compound

Gray asbestos-containing window glazing compound is located around the glass panes of various exterior windows throughout the residential structure. With windows located in the living room, dining room, kitchen, bathroom, basement, attic and bedrooms 1, 2, & 3, an estimated 560 linear feet of gray window glazing is present. With a ¼” bead of glazing around all window panes, an estimated equivalent area of 12 square feet of asbestos-containing window glazing is present.

PCB-Containing Materials

Capacitors in Fluorescent Light Fixture Ballasts

Ceiling mounted fluorescent light fixtures were observed throughout the various sections of the building. Older vintage fluorescent light fixtures manufactured prior to 1980 typically contained a capacitor filled with PCB fluid. A representative number of light fixtures were dismantled in each area of investigation, and all had ballasts labeled “No PCBs”. Based on these observations made at the time of the site visit, to the extent feasible, the ballasts within the inspection area can be considered to be non-PCB-containing.

Caulking and Glazing Compounds

It has recently been discovered that certain caulking and glazing compounds have the potential to contain PCBs. Caulking and glazing compounds containing equal to or greater than 50 ppm PCB must be disposed of as PCB-Contaminated hazardous waste. Therefore, several caulking and glazing compounds throughout the property were sampled and analyzed for the presence of PCBs. Based on laboratory analysis, these compounds are *not* considered to be PCB-Contaminated (i.e. NOT \geq 50 ppm PCBs).

Mercury-Containing Materials

No mercury thermostats were identified in the inspected areas.

Lead – Based Paint

Several representative interior and exterior painted surfaces were observed and tested for the presence of lead-based paint using XRF testing procedures. Lead-based components include:

- Painted wood baseboards throughout the home;
- Painted window & door components throughout the home;
- White painted exterior soffit around; and
- White painted wood garage door.



In accordance with Environmental Protection Agency (EPA) protocols, no other materials were observed or tested which contain lead above the action level thresholds of 1.0 mg/cm². However, contractors shall be aware that not all components were tested and additional lead-based materials may exist on the property.

The buildings and spaces inspected for this project do not include or comprise residential spaces applicable to the requirements of EPA lead-based paint management regulations. Therefore, EPA 40 Code of Federal Regulations (CFR) 745: Lead-Based Paint Renovation, Repair and Painting (RRP) Program Rule and HUD requirements do not apply. However, renovation and demolition contractors should be informed of the presence of lead for OSHA compliance considerations.

For purposes of reading this report, and understanding which wall or component in a particular space was sampled, walls were assigned the letters A, B, C, or D. The wall labeled as "A" is the address side of the building; walls B, C, and D will follow clockwise in succession.

V. OBSERVATIONS AND CAUTIONARY STATEMENTS

Vermiculite

Vermiculite has been used as loose insulation in attics, walls, CMU block, and as a component of plaster, fireproofing and other building materials. The NYS Department of Health considers Vermiculite to be an asbestos-containing material, and that building materials containing more than 10% Vermiculite should be treated as asbestos-containing.

Vermiculite was not observed in spaces and materials inspected for this project. Testing for Vermiculite was performed at two locations through the basement concrete walls, and no loose-fill Vermiculite was observed. However, cautionary measures should still be taken during demolition to ensure that proper steps are taken if Vermiculite is discovered in previously hidden locations. If Vermiculite is discovered, work should be stopped immediately to address the issue and prevent the uncontrolled release and distribution of an asbestos-containing material.

Potentially Hidden/Inaccessible RBMs

Although this inspection was conducted in a manner consistent with recognized professional practices, the potential does exist for additional RBMs to be inaccessible, hidden, and undiscovered in the area inspected.

Asbestos Bulk Sample Summary Table

Asbestos Bulk Sample Summary Table

Pre-Demolition Regulated Building Materials Inspection
124 Route 17K
Newburgh, New York 12550

Items in Bold are Confirmed ACM

<i>Sample #</i>	<i>Type of Material</i>	<i>Sample Location</i>	<i>Results % Asbestos</i>
1A	Gray Plaster	Living Room	None Detected
1B	Gray Plaster	Dining Room	None Detected
1C	Gray Plaster	Kitchen	None Detected
1D	Gray Plaster	Bedroom #1	None Detected
1E	Gray Plaster	Bedroom #3	None Detected
1F	Gray Plaster	Bathroom	None Detected
2A	White Plaster	Living Room	None Detected
2B	White Plaster	Dining Room	None Detected
2C	White Plaster	Kitchen	None Detected
2D	White Plaster	Bedroom #1	None Detected
2E	White Plaster	Bedroom #3	None Detected
2F	White Plaster	Bathroom	None Detected
3A	Drywall	Den Area	None Detected
3B	Drywall	Foyer Closet	None Detected
3C	Drywall	Corridor Closet	None Detected
3D	Drywall	Pantry	None Detected
3E	Drywall	Bedroom #1	None Detected
4A	Tan 9" Floor Tile	Den – Floor (under carpet pad)	None Detected
4B	Tan 9" Floor Tile	Den – Floor (under carpet pad)	None Detected

Asbestos Bulk Sample Summary Table

Pre-Demolition Regulated Building Materials Inspection
124 Route 17K
Newburgh, New York 12550

Items in Bold are Confirmed ACM

<i>Sample #</i>	<i>Type of Material</i>	<i>Sample Location</i>	<i>Results % Asbestos</i>
5A	Black Mastic	Den – Floor (under 9” Floor Tile)	None Detected
5B	Black Mastic	Den – Floor (under 9” Floor Tile)	None Detected
6A	Black 9” Floor Tile	Den - Floor	None Detected
6B	Black 9” Floor Tile	Kitchen - Floor	None Detected
7A	Black Flooring	Kitchen – Under 9” Floor Tile	None Detected
7B	Black Flooring	Kitchen – Under 9” Floor Tile	None Detected
8A	Red 9” Floor Tile	Kitchen - Floor	None Detected
8B	Red 9” Floor Tile	Kitchen - Floor	None Detected
9A	Tan/Black Streaks 9” Floor Tile	Kitchen – Floor	None Detected
9B	Tan/Black Streaks 9” Floor Tile	Kitchen - Floor	None Detected
10A	Black/White Linoleum	Kitchen – Floor	None Detected
10B	Black/White Linoleum	Kitchen – Floor	None Detected
11A	Pink Ceramic Flooring	Bathroom	None Detected
11B	Pink Ceramic Flooring	Bathroom	None Detected
12A	Silver Paper Backing	Foyer – Inside Baseboard Heater	None Detected
12B	Silver Paper Backing	Living Room – Inside Baseboard Heater	None Detected
13A	Gray Grout	Living Room – In Seams of Fireplace Glass	None Detected
13B	Gray Grout	Bathroom - Floor	None Detected
14A	White Insulation	Basement Furnace	80% Chrysotile

Asbestos Bulk Sample Summary Table

Pre-Demolition Regulated Building Materials Inspection
124 Route 17K
Newburgh, New York 12550

Items in Bold are Confirmed ACM

<i>Sample #</i>	<i>Type of Material</i>	<i>Sample Location</i>	<i>Results % Asbestos</i>
14B	White Insulation	Basement Furnace	Not Analyzed Duplicate of 14A
15A	Gray Sealant	Basement Pipe Penetration	None Detected
15B	Gray sealant	Basement Pipe Penetration	None Detected
16A	White Wrap	Basement – Around Wiring	None Detected
16B	White Wrap	Basement – Around Wiring	None Detected
17A	Sealant	Living Room – Around Interior Door Frame	None Detected
17B	Sealant	Den - Around Vinyl Window Frame	None Detected
18A	Green Shingles	House Roof – Layer 2	None Detected
18B	Green Shingles	Garage Roof – Layer 2	None Detected
19A	Black Roofing Tar	House Roof – Perimeter of Roof (beneath shingles)	18% Chrysotile
19B	Black roofing Tar	House Roof – Perimeter of Roof (beneath shingles)	Not Analyzed Duplicate of 19A
20A	Black/White Specks Shingles	House Roof – Top Layer	None Detected
20B	Black/White Specks Shingles	Garage Roof – Top Layer	None Detected
21A	Roofing Cement	Base of Chimney	21% Chrysotile
21B	Roofing Cement	Base of Chimney	Not Analyzed Duplicate of 21A
22A	Gray Caulk	Around Exterior Window	None Detected
22B	Gray Caulk	Around Exterior Window	None Detected
23A	White Caulk	Around Exterior Window	None Detected

Asbestos Bulk Sample Summary Table

Pre-Demolition Regulated Building Materials Inspection
124 Route 17K
Newburgh, New York 12550

Items in Bold are Confirmed ACM

<i>Sample #</i>	<i>Type of Material</i>	<i>Sample Location</i>	<i>Results % Asbestos</i>
23B	White Caulk	Around Exterior Window	None Detected
24A	Gray Glazing Compound	Around Exterior Window Pane	4% Chrysotile
24B	Gray Glazing Compound	Around Exterior Window Pane	Not Analyzed Duplicate of 24A
25A	Gray Wrap	Exterior Wiring	None Detected
25B	Gray Wrap	Exterior Wiring	None Detected
26A	White Masonry Coating	Exterior Window Ledge	None Detected
26B	White Masonry Coating	Exterior Window Ledge	None Detected

124 Route 17K - Garage Newburgh, New York 12550			
27A	Black Rolled on Roofing	Garage Roof – 3 rd Layer	None Detected
27B	Black Rolled on Roofing	Garage Roof – 3 rd Layer	None Detected
28A	Tan Glazing Compound	Exterior Garage Window	None Detected
28B	Tan Glazing Compound	Exterior Garage Window	None Detected
29A	Gray Stucco	Garage Interior Walls	None Detected
29B	Gray Stucco	Garage Interior Walls	None Detected
29C	Gray Stucco	Garage Interior Walls	None Detected
29D	Gray Stucco	Garage Interior Walls	None Detected

Appendix A

Inspection Fact Sheet

Inspection Fact Sheet

Name and Address of Building/Structure

124 Route 17K _____

Newburgh, New York 12550 _____

Name and Address of Building/Structure Owner

Scannell Properties _____

294 Grove Lane East, Suite 140 _____

Wayzata, Minnesota 55391 _____

Name and Address of Owner's Agent

LaBella Associates, D.P.C. _____

300 State Street, Suite 201 _____

Rochester, New York 14614 _____

Name of the Firm & Person Conducting the Inspection

LaBella Associates, D.P.C. _____

Terry Allen (NYS DOL Cert. #09-11225) _____

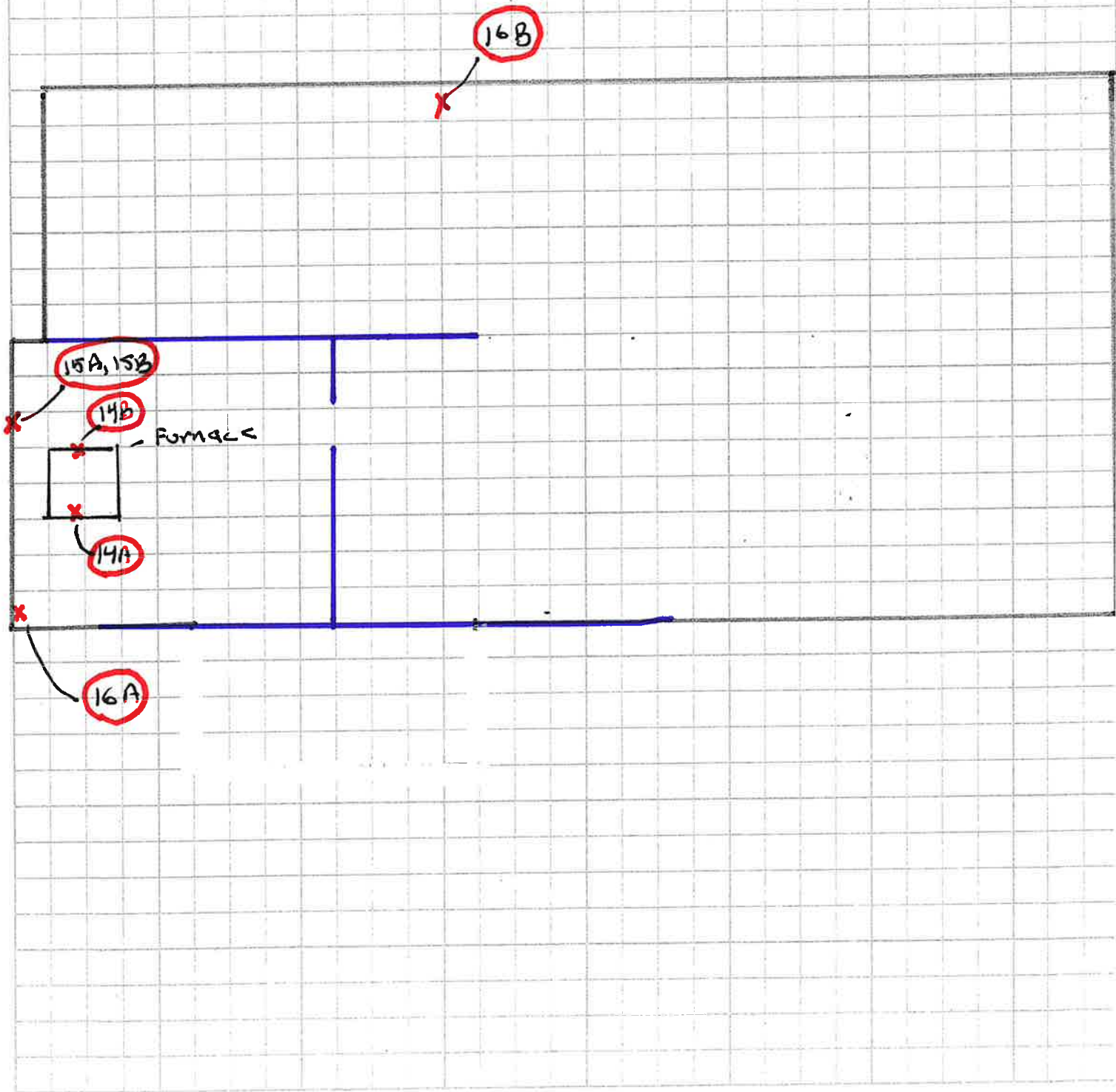
Dates the Inspection Was Conducted

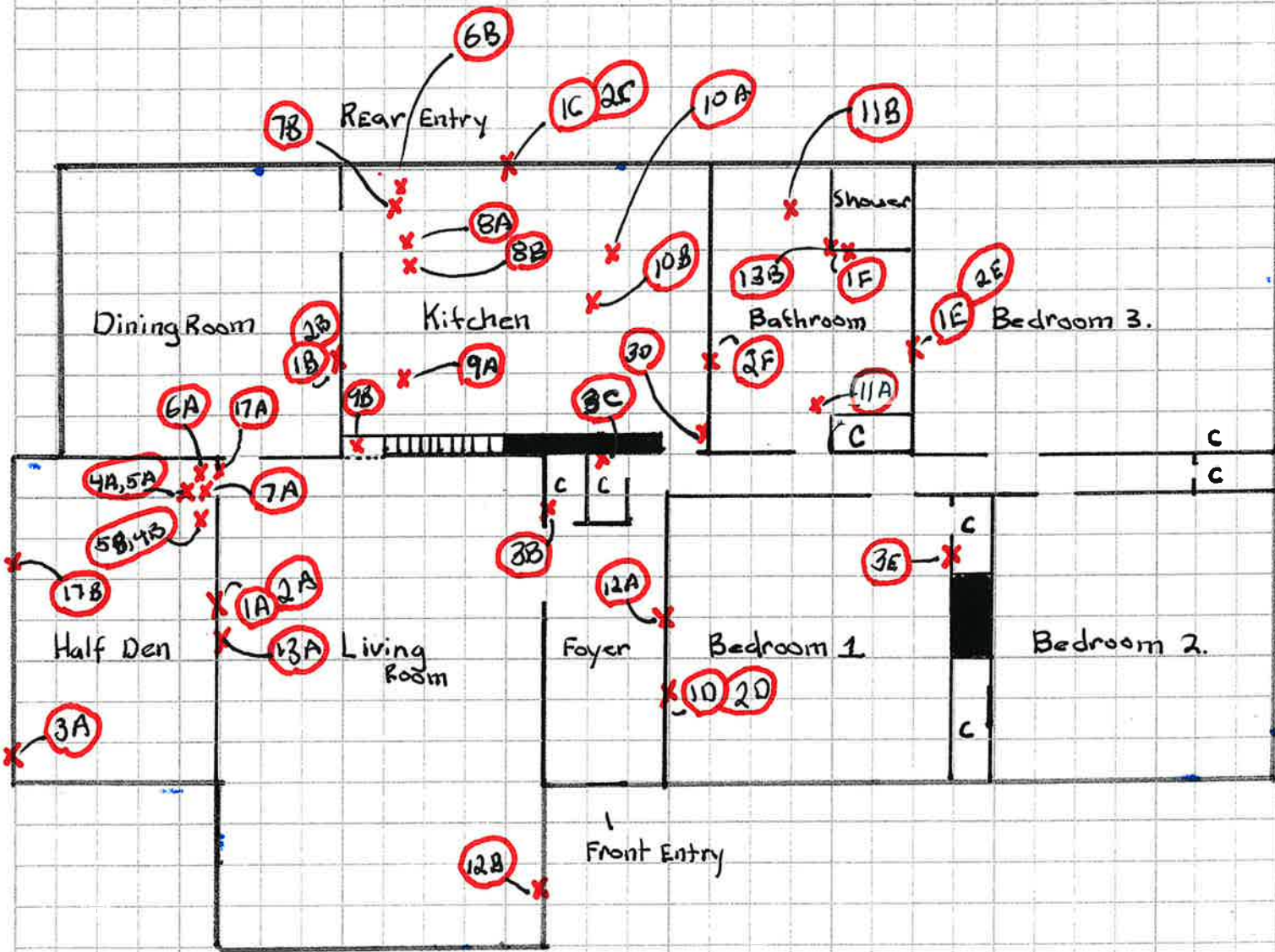
September 16 & 17, 2021 _____

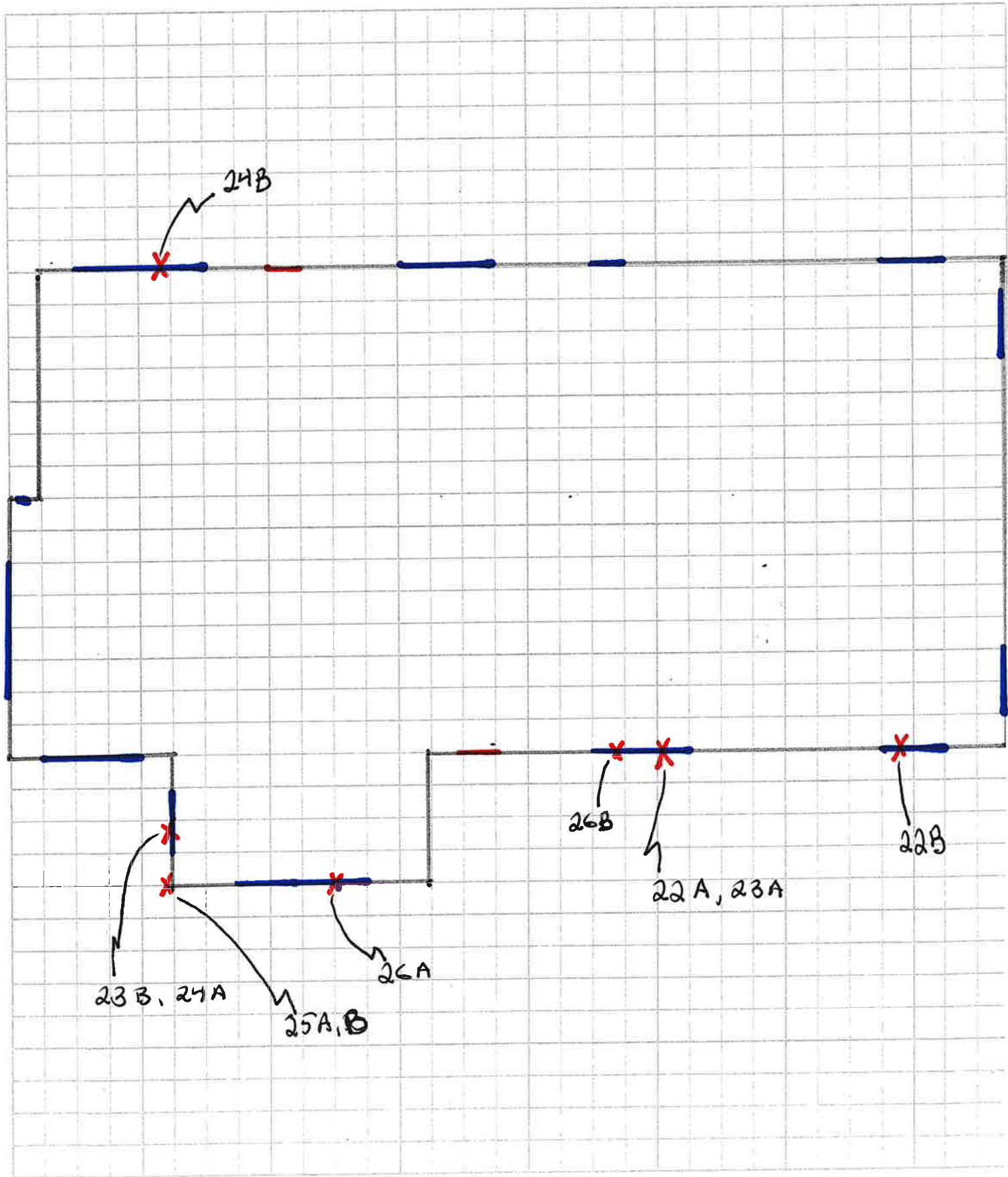
Appendix B

Sample Location Drawings

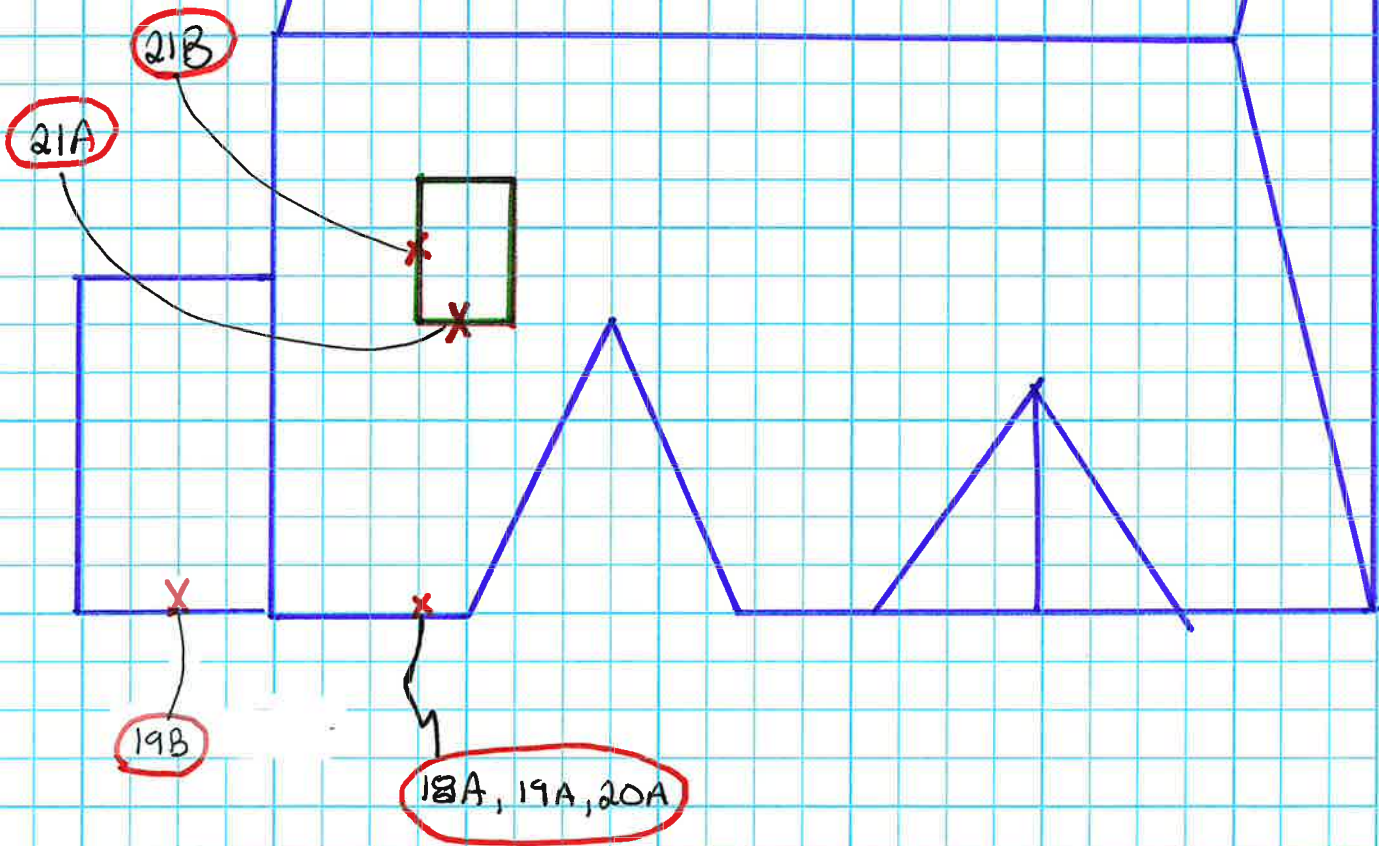
BASEMENT



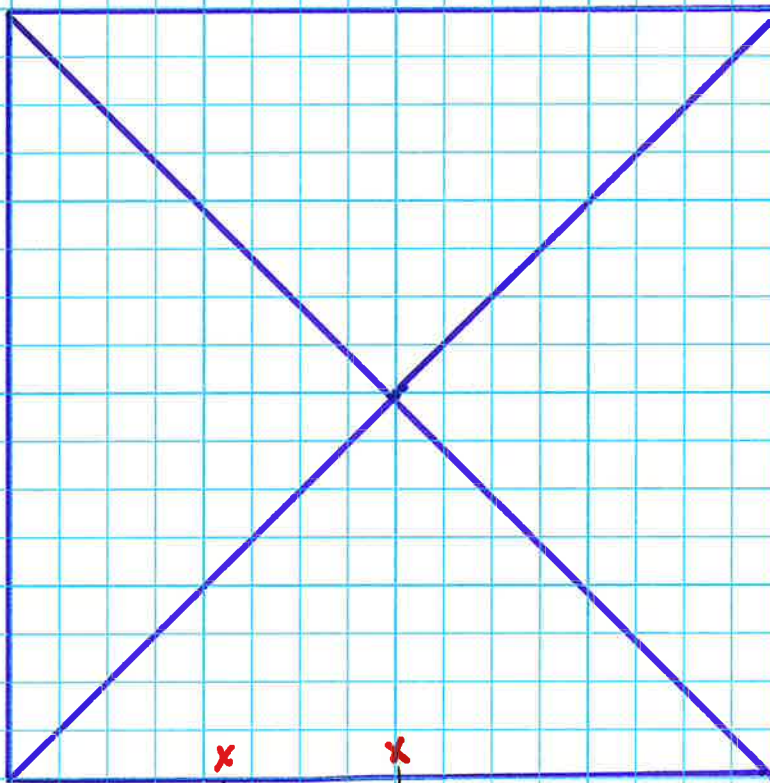




HOUSE
ROOF



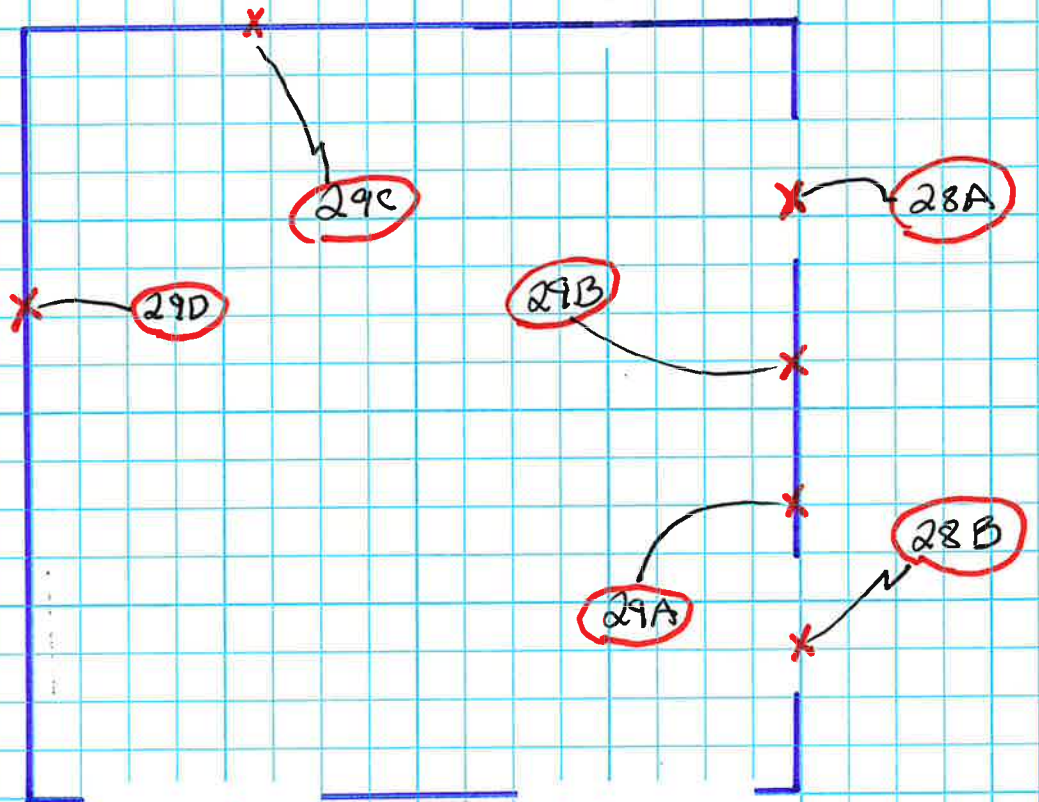
Garage Roof



x
27B

x
18B, 20B, 27A

Garage Interior



Appendix C

Inspection Photos



Photo 1

General View of Green Furnace located in the Basement of the Residential Structure



Photo 2

View of Asbestos-Containing Insulation located within the Green Furnace



Photo 3

View of Asbestos-Containing Black Roofing Tar located around the Perimeter of the Roof (Residential House Only – Beneath Shingles)



Photo 4

View of Asbestos-Containing Gray Roofing Cement located around the Base of the Chimney



Photo 5

View of Asbestos-Containing Window Glazing Compound located in the Basement Windows



Photo 6

General View of Exterior Windows on the Residential Structure with Asbestos-Containing Window Glazing



Photo 7

General View of Non-Asbestos Containing Flooring Systems located in the Kitchen




Photo 8

General View of Non-Asbestos Containing Flooring Systems located in the Den



Photo 9
General View of Living Room



Photo 10
General View of Residential Structure looking towards the Den and Dining Room



Photo 11
General View of Attic



Photo 12
General View of Dilapidated Garage

Appendix D

Laboratory Analytical Reports

BULK SAMPLE ASBESTOS ANALYTICAL REPORT

LABELLA ASSOCIATES, P. C.
ANALYTICAL LABORATORY
300 STATE STREET
ROCHESTER, NY 14614
(585) 454-6110 FAX(585) 454-3066

ELAP # 11184
AMA Lab, ELAP#10920, performs
all TEM analysis.

LBL JOB # 67321
PLM Methods: 198.1, 198.4, & 198.6
RSD: 18.3%

LABELLA PROJECT # 2212998

CLIENT: Labella Associates

SAMPLE TYPE: PLM Bulk

ADDRESS: 300 State Street

Rochester, NY 14614

SAMPLE DATE: 09/17/2021

PROJECT LOCATION: 124 Rt.17K, Newburgh, NY

FIELD ID	LBL ID	method	ASBESTOS TYPE	%	OTHER FIBERS	%	MATRIX	%	COLOR / DESCRIPTION
1A	67321-1	P	ND		ND		MINERAL	100	GRAY PLASTER
1B	67321-2	P	ND		ND		MINERAL	100	GRAY PLASTER
1C	67321-3	P	ND		ND		MINERAL	100	GRAY PLASTER
1D	67321-4	P	ND		ND		MINERAL	100	GRAY PLASTER
1E	67321-5	P	ND		ND		MINERAL	100	GRAY PLASTER
1F	67321-6	P	ND		ND		MINERAL	100	GRAY PLASTER
2A	67321-7	P	ND		ND		MINERAL	100	WHITE PLASTER
2B	67321-8	P	ND		ND		MINERAL	100	WHITE PLASTER
2C	67321-9	P	ND		ND		MINERAL	100	WHITE PLASTER
2D	67321-10	P	ND		ND		MINERAL	100	WHITE PLASTER
2E	67321-11	P	ND		ND		MINERAL	100	WHITE PLASTER
2F	67321-12	P	ND		ND		MINERAL	100	WHITE PLASTER
3A	67321-13	P	ND		ND		MINERAL	100	GRAY DRYWALL
3B	67321-14	P	ND		ND		MINERAL	100	GRAY DRYWALL
3C	67321-15	P	ND		ND		MINERAL	100	GRAY DRYWALL
3D	67321-16	P	ND		ND		MINERAL	100	GRAY DRYWALL
3E	67321-17	P	ND		ND		MINERAL	100	GRAY DRYWALL
4A	67321-18	T	ND		ND		MIN/VINYL	100	TAN FLOOR TILE
4B	67321-19	T	ND		ND		MIN/VINYL	100	TAN FLOOR TILE
5A	67321-20	G	ND		ND		MASTIC	100	BLACK MASTIC
5B	67321-21	G	ND		ND		MASTIC	100	BLACK MASTIC

Lab Director: Matt Smith Date: 9/20/21

ND - None Detected CELL-Cellulose JC - Joint Compound MIN - Mineral GLASS - Fiberglass <1 = Trace PLAS - Plaster
P - Friable PLM analytical result N - NOB PLM analytical result T - TEM analytical result IN - Inconclusive¹
G - Gravimetric Matrix Reduction; Sample residue weight <1% of original sample weight, TEM not required. Vermiculite: Vermiculite is reported as an asbestos-containing mineral in accordance with NYSDOH determinations. See NYSDOH guidance, available upon request.

* Please note: Due to interference from sample matrix components, results reported via PLM method ELAP 198.1 as negative or Trace (<1%) may be inaccurate and reported as a False Negative. It is recommended that additional analytical techniques such as gravimetric reduction, TEM and others be used to reduce obscuring effects of matrix components yielding more accurate results.

¹ Polarized-light microscopy (PLM) is not consistently reliable in detecting asbestos in floor coverings and similar non-friable organically bound materials. Quantitative transmission electron microscopy (TEM) is currently the only method that can be used to determine if this material can be considered to be non-asbestos containing.

**ASBESTOS SAMPLING SURVEY
BULK SAMPLE LOG
AND CHAIN OF CUSTODY**

Location: 124 Rt 17K Newburgh, NY 12550
 Job No.: 2212998
 Date: 9/16/21 + 9/17/21
 Sampled By: Terry Allen Cert #09-11225
 LaBella Lab No.: 67321

Client: SCANNELL PROPERTIES
 Rates: Std.
 Relinquished by: Terry Allen Cert #09-11225
 Received by: M. Smith
 Number of Samples: _____

	Field ID #	Sample Location	Type of Suspect ACM to be Analyzed	Approx. Amount	Condition
1	1A	Living Room	Gray Plaster		
2	1B	Dining Room	↓		
3	1C	Kitchen Area			
4	1D	Bedroom # 1			
5	1E	Bedroom # 3			
6	1F	Bathroom			
7	2A	Living Room		White Plaster	
8	2B	Dining Room	White Plaster		
9	2C	Kitchen	↓		
10	2D	Bedroom # 4			
11	2E	Bedroom # 3			
12	2F	Bathroom			
13	3A	DEN		Drywall	
14	3B	Foyer Closet	↓		
15	3C	Corridor Closet			
16	3D	Pantry			
17	3E	Bedroom #			
T 18	4A	Den Area	9x9 Tan F/T		
T 19	4B	" "	" "		
G 20	5A	Den Area	Blk. Mastie		
G 21	5B	" "	" "		
T 22	6A	Den	9x9 Blk F/T		
T 23	6B	Kitchen	" "		
G 24	7A	Den	Blk Flooring		
G 25	7B	Kitchen	" "		
T 26	8A	Kitchen	9x9 Red F/T		
T 27	8B				
T 28	9A	↓	9x9 Tan/Blk Strips		
T 29	9B				
T 30	10A				
T 31	10B		Blk & white linoleum		



**ASBESTOS SAMPLING SURVEY
BULK SAMPLE LOG
AND CHAIN OF CUSTODY**

Location: 124 Rt 17K Newburgh, NY 12550

Client: SCANNELL PROPERTIES

Job No.: 2212998

Rates: Std.

Date: 9/16 & 9/17/21

Relinquished by: Terry Allen Cert #09-11225

Sampled By: Terry Allen Cert #09-11225

Received by: M. Smith

LaBella Lab No.: 67321

Number of Samples: _____

Field ID #	Sample Location	Type of Suspect ACM to be Analyzed	Approx. Amount	Condition
P 32	11A	Bathroom	Pink Ceramic Tile	
P 33	11B	" "		
G 34	12A	Cover	Silver Paper Backing	
G 35	12B	Living Room	" "	
P 36	13A	Living Room	Gray GROUT	
P 37	13B	Bathroom	" "	
+ P 38	14A	Basement Furnace	White Isolation	
V	14B	" "	" "	
P 39	15A	Basement P.P.e	Gray Caulk/sealant	
P 40	15B	" "	" "	
G 41	16A	Basement +	white wrap	
G 42	16B	" "	" "	
P 43	17A	Living Room	white ^{rubber} sealant	
P 44	17B	Kitchen	" "	
+ N 45	18A	House Roof	Green Shingles	
V	18B	Garage Roof	" "	
+ N 46	19A	Roofing Field	Blk Roofing	
V	19B	" "	" "	
T 47	20A	HOUSE ROOF	Blk/white speckled shingles	
T 48	20B	Garage ROOF	" "	
+ N 49	21A	Chimney	Roofing Cement	
V	21B	" "	" "	



**ASBESTOS SAMPLING SURVEY
BULK SAMPLE LOG
AND CHAIN OF CUSTODY**

Location: 124 Rt 17K Newburgh, NY 12550

Client: SCANNELL PROPERTIES

Job No.: 2212998

Rates: Std.

Date: 9/16 + 9/17

Relinquished by: Terry Allen Cert #09-11225

Sampled By: Terry Allen Cert #09-11225

Received by: M Smith

LaBella Lab No.: 67321

Number of Samples: _____

	Field ID #	Sample Location	Type of Suspect ACM to be Analyzed	Approx. Amount	Condition
T 50	22A	Exterior window	Gray/white caulk		
T 51	22B	" "	" "		
T 52	23A	↓	White caulk		
T 53	23B				
+N 54	24A		Gray Glazing		
V	24B		" "		
P 55	25A	Exterior wire	Gray wire		
P 56	25B	" "	" "		
T 57	26A	Window ledge	White masonry coating		
T 58	26B	" "			
G 59	27A	Garage-Garage roof	Roller on Roofing (BK)		
G 60	27B	Garage Roof			
T 61	28A	Garage window	Tan Glazing		
T 62	28B	" "	" "		
P 63	29A	↓	Gar Gray Stucco		
P 64	29B				
P 65	29C				
P 66	29D				



Customer: Labella Associates (1126)
Address: 300 State Street
Rochester, NY 14614-1098

Order #:	439873
-----------------	--------

Matrix Bulk
Received 09/23/21
Reported 09/30/21

Attn:
Project: Pre-Demolition RBM Inspection
Location: 124 Route 17K, Newburgh, NY
Number: 2212998

PO Number:

Sample ID	Cust. Sample ID	Location	Result	RL*	Units	Analysis Date	Analyst
Parameter		Method					
439873-001	22A						
Semi-volatile Organic Compounds							
Aroclor - 1016		SW846 8082A	<481	480	µg/kg	09/25/21	AE
Aroclor - 1221		SW846 8082A	<481	480	µg/kg	09/25/21	AE
Aroclor - 1232		SW846 8082A	<481	480	µg/kg	09/25/21	AE
Aroclor - 1242		SW846 8082A	<481	480	µg/kg	09/25/21	AE
Aroclor - 1248		SW846 8082A	<481	480	µg/kg	09/25/21	AE
Aroclor - 1254		SW846 8082A	1900	480	µg/kg	09/25/21	AE
Aroclor - 1260		SW846 8082A	<481	480	µg/kg	09/25/21	AE
Aroclor - 1262		SW846 8082A	<481	480	µg/kg	09/25/21	AE
Aroclor - 1268		SW846 8082A	<481	480	µg/kg	09/25/21	AE
439873-002	23A						
Semi-volatile Organic Compounds							
Aroclor - 1016		SW846 8082A	<470	469	µg/kg	09/25/21	AE
Aroclor - 1221		SW846 8082A	<470	469	µg/kg	09/25/21	AE
Aroclor - 1232		SW846 8082A	<470	469	µg/kg	09/25/21	AE
Aroclor - 1242		SW846 8082A	<470	469	µg/kg	09/25/21	AE
Aroclor - 1248		SW846 8082A	<470	469	µg/kg	09/25/21	AE
Aroclor - 1254		SW846 8082A	<470	469	µg/kg	09/25/21	AE
Aroclor - 1260		SW846 8082A	<470	469	µg/kg	09/25/21	AE
Aroclor - 1262		SW846 8082A	<470	469	µg/kg	09/25/21	AE
Aroclor - 1268		SW846 8082A	<470	469	µg/kg	09/25/21	AE
439873-003	24A						
Semi-volatile Organic Compounds							
Aroclor - 1016		SW846 8082A	<484	483	µg/kg	09/25/21	AE
Aroclor - 1221		SW846 8082A	<484	483	µg/kg	09/25/21	AE
Aroclor - 1232		SW846 8082A	<484	483	µg/kg	09/25/21	AE
Aroclor - 1242		SW846 8082A	<484	483	µg/kg	09/25/21	AE
Aroclor - 1248		SW846 8082A	<484	483	µg/kg	09/25/21	AE
Aroclor - 1254		SW846 8082A	<484	483	µg/kg	09/25/21	AE

All internal QC parameters were met. Unusual sample conditions, if any, are described. Surrogate Spike results designated with "D" indicate that the analyte was diluted out. "MI" indicates matrix interference. Concentration and *Reporting Limit (RL) based on areas provided by client. Values are reported to three significant figures. Solid PPM = mg/kg | PPB = µg/kg and Water PPM = mg/L | PPB = µg/L. The test results reported relate only to the samples submitted.



Customer: Labella Associates (1126)
Address: 300 State Street
Rochester, NY 14614-1098

Order #: 439873

Matrix Bulk
Received 09/23/21
Reported 09/30/21

Attn:
Project: Pre-Demolition RBM Inspection
Location: 124 Route 17K, Newburgh, NY
Number: 2212998

PO Number:

Sample ID	Cust. Sample ID	Location	Result	RL*	Units	Analysis Date	Analyst
Parameter		Method					
439873-003	24A						
Aroclor - 1260		SW846 8082A	<484	483	µg/kg	09/25/21	AE
Aroclor - 1262		SW846 8082A	<484	483	µg/kg	09/25/21	AE
Aroclor - 1268		SW846 8082A	<484	483	µg/kg	09/25/21	AE
439873-004	28A						
Semi-volatile Organic Compounds							
Aroclor - 1016		SW846 8082A	<473	473	µg/kg	09/25/21	AE
Aroclor - 1221		SW846 8082A	<473	473	µg/kg	09/25/21	AE
Aroclor - 1232		SW846 8082A	<473	473	µg/kg	09/25/21	AE
Aroclor - 1242		SW846 8082A	<473	473	µg/kg	09/25/21	AE
Aroclor - 1248		SW846 8082A	<473	473	µg/kg	09/25/21	AE
Aroclor - 1254		SW846 8082A	<473	473	µg/kg	09/25/21	AE
Aroclor - 1260		SW846 8082A	<473	473	µg/kg	09/25/21	AE
Aroclor - 1262		SW846 8082A	<473	473	µg/kg	09/25/21	AE
Aroclor - 1268		SW846 8082A	<473	473	µg/kg	09/25/21	AE

All internal QC parameters were met. Unusual sample conditions, if any, are described. Surrogate Spike results designated with "D" indicate that the analyte was diluted out. "MI" indicates matrix interference. Concentration and *Reporting Limit (RL) based on areas provided by client. Values are reported to three significant figures. Solid PPM = mg/kg | PPB = µg/kg and Water PPM = mg/L | PPB = µg/L. The test results reported relate only to the samples submitted.



Analysis Report

Schneider Laboratories Global, Inc

2512 W. Cary Street • Richmond, Virginia • 23220-5117
804-353-6778 • 800-785-LABS (5227) • Fax 804-359-1475

Customer: Labella Associates (1126)
Address: 300 State Street
Rochester, NY 14614-1098

Order #: 439873

Matrix Bulk
Received 09/23/21
Reported 09/30/21

Attn:
Project: Pre-Demolition RBM Inspection
Location: 124 Route 17K, Newburgh, NY
Number: 2212998

PO Number:

Table with 8 columns: Sample ID, Cust. Sample ID, Location, Method, Result, RL*, Units, Analysis Date, Analyst. Row 1: 439873-09/30/21 08:42 AM

Kelly Muncy

Reviewed By: Kelly Muncy
Manager

Surrogate Recoveries

Table with 3 columns: Sample ID, Method, Value. Rows for 439873-001, 439873-002, 439873-003, 439873-004 with methods DCB and TCMX.

State Certifications

Table with 4 columns: Method, Parameter, New York, Virginia. Lists SW846 8082A with various Aroclor parameters and their certification status.

Table with 2 columns: State, Certificate Number. Rows for New York (ELAP 63558) and Virginia (VELAP 11259).

All internal QC parameters were met. Unusual sample conditions, if any, are described. Surrogate Spike results designated with "D" indicate that the analyte was diluted out. "MI" indicates matrix interference. Concentration and *Reporting Limit (RL) based on areas provided by client. Values are reported to three significant figures. Solid PPM = mg/kg | PPB = µg/kg and Water PPM = mg/L | PPB = µg/L. The test results reported relate only to the samples submitted.



SCHNEIDER LABORATORIES, INC.

2512 West Cary Street, Richmond, Virginia 23220-5117
804-353-6778 • 800-785-LABS (5227) • Fax 804-359-1475

www.slabinc.com

e-mail: info@slabinc.com

W

R 4

439873

V: 439\439873

thawks
UPS

9/23/2021 9:29:15 AM
1Z153E790356632628

Submitting Co. **Labella Associates DPC**

300 State Street

Rochester NY 14614

Lab Use- WO #

Acct #

Phone #

Fax # & E-mail

585-454-6110

Jminer@LaBellaPC.com

Project Name: **Pre-Demolition RBM Inspection**

Project Location: **124 Route 17K, Newburgh, New York 12550**

Project Number: **2212998**

Purchase Order No.:

TAT Requested (Business Day) 1 2 3 4 5 10 Other: _____

Special Instructions [include requests for special reporting or data packages]

Please analyze for PCB

State Of Collection **NY**

Analysis Request

Matrix	Analysis Request	Other/IH Method
BTEX 602 <input type="checkbox"/> MTBE <input type="checkbox"/> Naphthalene <input type="checkbox"/>		
Purgeable Aromatics 8021 <input type="checkbox"/>		
Petrol Hydrocarbons GC 8015M Diesel <input type="checkbox"/> 8020M Gas <input type="checkbox"/>		
TPH 418.1 <input type="checkbox"/>		
Corrosivity <input type="checkbox"/> Reactivity <input type="checkbox"/> Flashpoint, Closed Cup <input type="checkbox"/>		
Volatile Organics 624 <input type="checkbox"/> 8260 <input type="checkbox"/>		
Semivolatile Organics 625 <input type="checkbox"/> 8270 <input type="checkbox"/>		
PAHs 610 <input type="checkbox"/> 8270 <input type="checkbox"/> 8310 By HPLC <input type="checkbox"/>		
TCLP Semi-Vols <input type="checkbox"/> BNAs <input type="checkbox"/> Pest <input type="checkbox"/> Herb <input type="checkbox"/> VOAAs <input type="checkbox"/> Full <input type="checkbox"/>		
Pesticides 608 <input type="checkbox"/> 8081 <input type="checkbox"/> Herbicides 8151 <input type="checkbox"/> PCB's 8082 <input checked="" type="checkbox"/>		

Sample #	Date Sampled	Time Sampled	# containers	composite	grab	Matrix									
						aqueous	soil / sludge	air	wipe	oil	solid				
22A	9/16/2021		1	X							X				
23A	9/16/2021		1	X							X				
24A	9/16/2021		1	X							X				
28A	9/16/2021		1	X							X				

Sampled by

NAME Terry Allen

SIGNATURE [Signature]

DATE/TIME 9/16/2021

Relinquished to lab by

NAME Terry Allen

SIGNATURE [Signature]

DATE/TIME 9/20/2021

FX

UPS

USM

HD

DB

WB: _____

XRF Lead Sampling Summary Table
Pre-Demolition Regulated Building Materials Inspection
124 Route 17K – Newburgh, New York
LaBella Project No. 2212998

Reading No.	Location (Room)	Wall (A, B, C D) & Structure	Substrate	Color	XRF Result
1-6	Calibration Check	-----	-----	-----	PASS
7	<i>Living Room</i>	<i>A – Window Sill</i>	<i>Wood</i>	<i>White</i>	<i>2.1</i>
8	<i>Living Room</i>	<i>A – Window Casing</i>	<i>Wood</i>	<i>White</i>	<i>2.6</i>
9	<i>Living Room</i>	<i>B – Door Frame</i>	<i>Wood</i>	<i>White</i>	<i>4.5</i>
10	<i>Foyer</i>	<i>B – Door</i>	<i>Wood</i>	<i>White</i>	<i>3.0</i>
11	Foyer	D – Wall	Plaster	White	0.4
12	Foyer	C – Closet Wall	Drywall	Green	0.2
13	Foyer	B – Closet Wall	Drywall	Green	0.2
14	<i>Dining Room</i>	<i>C – Window Casing</i>	<i>Wood</i>	<i>Tan</i>	<i>2.7</i>
15	<i>Dining Room</i>	<i>D – Baseboard</i>	<i>Wood</i>	<i>Tan</i>	<i>1.9</i>
16	Bedroom #1	B – Wall	Plaster	White	0.2
17	Bedroom #1	C – Door Frame	Wood	White	0.8
18	Kitchen	C – Door Frame	Wood	Brown	0.1
19	<i>Kitchen</i>	<i>B – Window Casing</i>	<i>Wood</i>	<i>White</i>	<i>2.8</i>
20	Kitchen	A – Door Frame	Wood	Brown	0.1
21	<i>Kitchen</i>	<i>D – Pantry Door Frame</i>	<i>Wood</i>	<i>Yellow</i>	<i>1.6</i>
22	Bathroom	D – Door Frame	Wood	Pink	0.3
23	Bathroom	C – Window Casing	Wood	White	0.1
24	Bathroom	B - Wall	Plaster	White	0.1
25	<i>Bedroom #3</i>	<i>B – Baseboard</i>	<i>Wood</i>	<i>White</i>	<i>2.4</i>
26	<i>Bedroom #3</i>	<i>C – Window Casing</i>	<i>Wood</i>	<i>White</i>	<i>2.9</i>
27	<i>Exterior</i>	<i>A – Soffit</i>	<i>Wood</i>	<i>White</i>	<i>3.5</i>
28	Exterior	A – Window Sill	Concrete	White	0.1
29	<i>Garage</i>	<i>A – Door</i>	<i>Wood</i>	<i>White</i>	<i>1.4</i>
30	Garage	A – Door Casing	Wood	White	0.1
31	Garage	A - Door	Wood	White	0.0

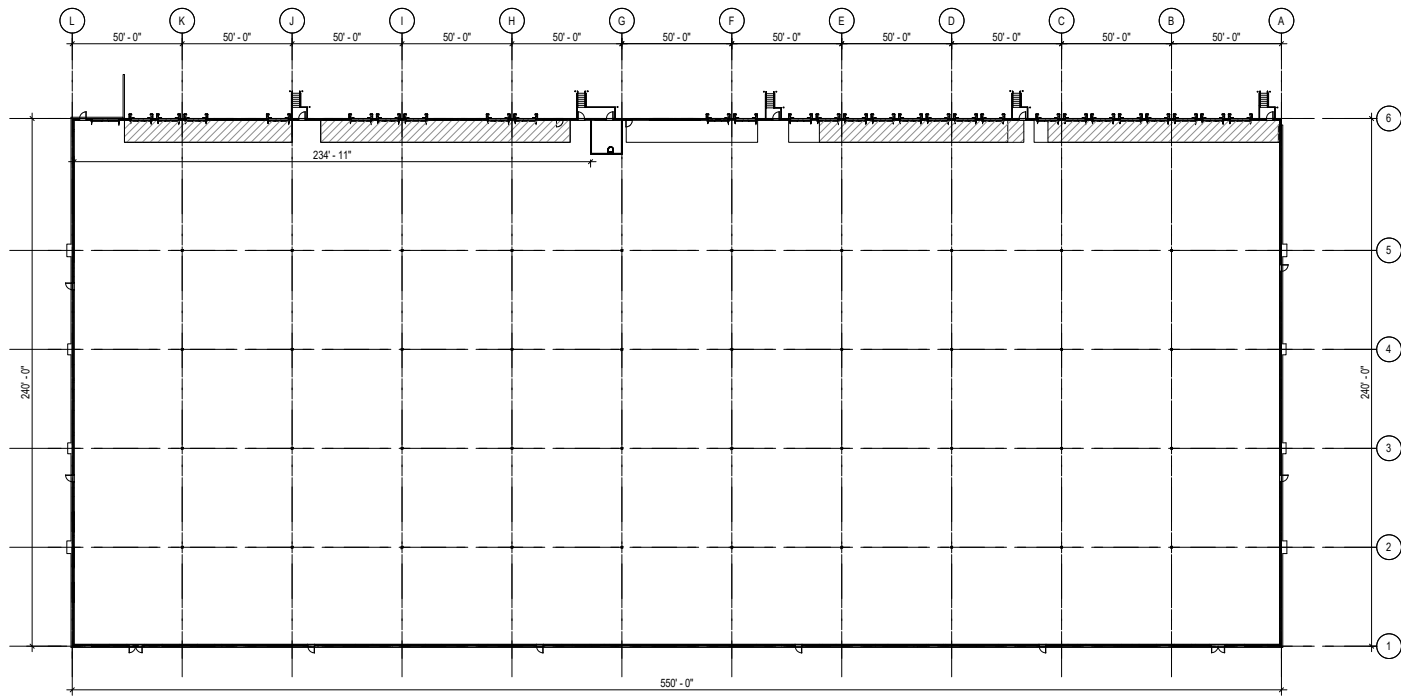
XRF Lead Sampling Summary Table
Pre-Demolition Regulated Building Materials Inspection
124 Route 17K – Newburgh, New York
LaBella Project No. 2212998

Reading No.	Location (Room)	Wall (A, B, C D) & Structure	Substrate	Color	XRF Result
32-37	Calibration Check	-----	-----	-----	PASS

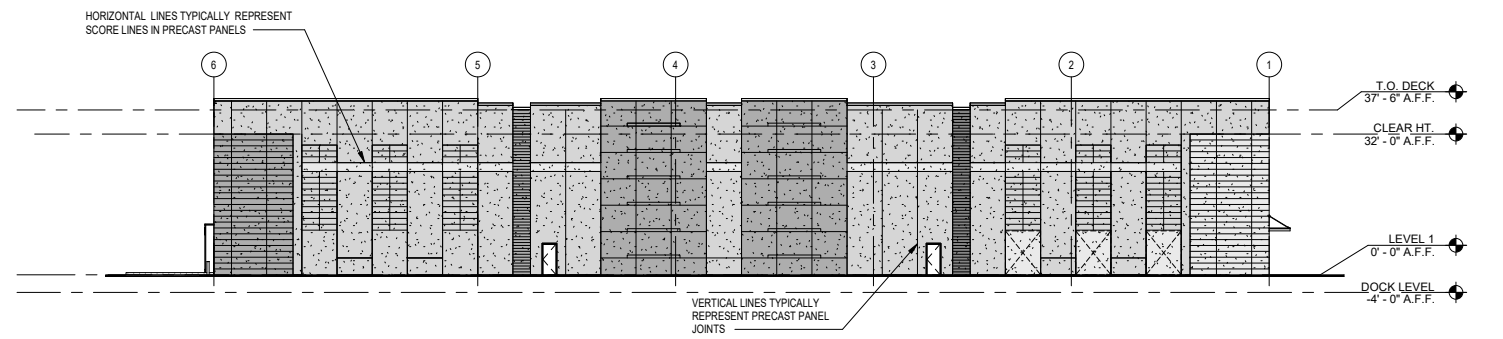
Appendix E

Licenses and Certifications

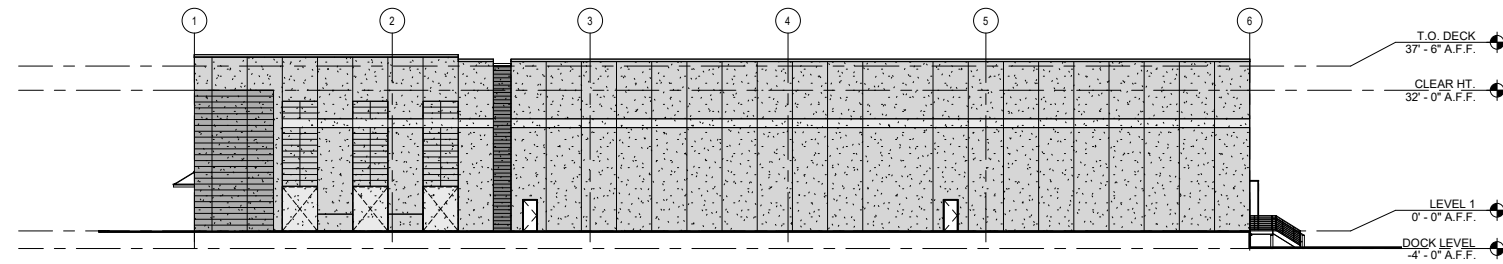
APPENDIX 12



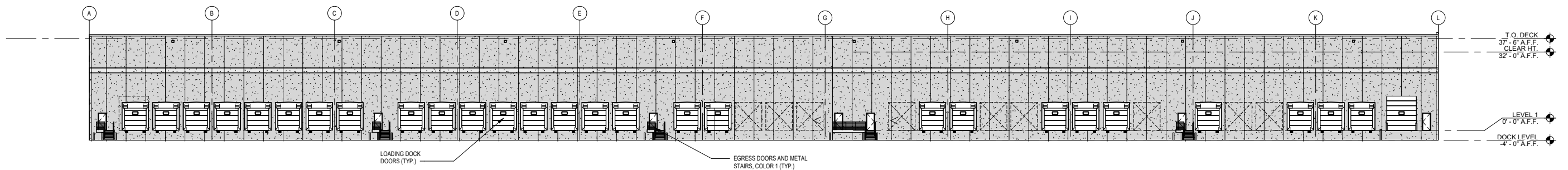
FLOOR PLAN
1" = 40'-0" 1



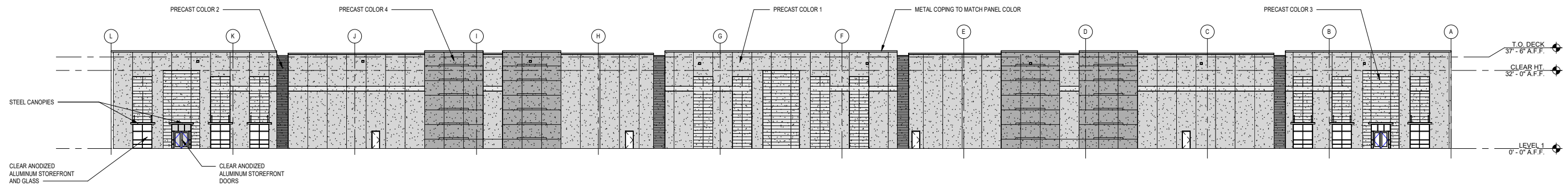
WEST
1" = 20'-0" 2



EAST ELEVATION
1" = 20'-0" 3



NORTH ELEVATION B
1" = 20'-0" 4



SOUTH ELEVATION A
1" = 20'-0" 5

Newburgh Commerce Center

124 Route 17K, Newburgh, NY 12550

A854

ELEVATIONS & FLOOR PLAN

PROJ. NO: SA21114

SCALE: As indicated

DATE: 11/23/21




1000 Lancaster Street
Suite 430
Baltimore, MD 21202
T: 617.848.9511
F: 617.639.0457
www.ci-designinc.com





PRECAST COLOR 1
AGREEABLE GRAY
SW7029



PRECAST COLOR 2
PORPOISE
SW7047



PRECAST COLOR 3
MINDFUL GRAY
SW7016



PRECAST COLOR 4
GAUNTLET GRAY
SW7019



ALUMINUM STOREFRONT
CLEAR ANODIZED
LOW-E GLASS



PREFABRICATED STEEL CANOPY
CLEAR ANODIZED



METAL COPING
COLOR TO MATCH CONCRETE PANELS

MATERIALS BOARD

PROJ. NO: SA21114
SCALE: N.T.S.
DATE: 11/29/21



1000 lancaster street
suite 430
baltimore, md 21202
t: 617.848.9511
f: 617.659.0457
www.ci-designinc.com

Newburgh Commerce Center
124 Route 17K, Newburgh, NY 12550



APPENDIX 13



TIME OF PLANTING VIEW FROM 120 ROUTE 17K



TIME OF PLANTING VIEW FROM 122 ROUTE 17K



TIME OF PLANTING VIEW FROM 126 ROUTE 17K



TIME OF PLANTING VIEW FROM 128 ROUTE 17K



TIME OF PLANTING VIEW FROM NYS ROUTE 17K



YEAR 10 VIEW FROM 120 ROUTE 17K



YEAR 10 VIEW FROM 122 ROUTE 17K



YEAR 10 VIEW FROM 126 ROUTE 17K



YEAR 10 VIEW FROM 128 ROUTE 17K



YEAR 10 VIEW FROM NYS ROUTE 17K

APPENDIX 14

PHASE 1A LITERATURE SEARCH AND SENSITIVITY ASSESSMENT

NEWBURGH COMMERCE CENTER

124 ROUTE 17K
NEWBURGH, ORANGE COUNTY, NEW YORK

PREPARED FOR:
SCANNELL PROPERTIES
294 GROVE LANE EAST, SUITE 140
WAYZATA MN, 55391



HUDSON VALLEY
CULTURAL RESOURCE CONSULTANTS, LTD.
PO BOX 264

OCTOBER 2021

MANAGEMENT SUMMARY

SHPO Project Review Number (if available):

Involved State and Federal Agencies: **DEC**

Phase of Survey: **Phase 1A Literature Search & Sensitivity Assessment**

Location Information:

Location: **124 Route 17K**

Minor Civil Division: **Town of Newburgh**

County: **Orange County**

Survey Area (English & Metric)

Length: **1045'/318.5 m**

Width: **720'/219.5 m**

Depth (when appropriate):

Number of Acres Surveyed: **±13.833 acres (5.58 hectares)**

Number of Square Meters & Feet Excavated (Phase II, Phase III only): **N/A**

Percentage of the Site Excavated (Phase II, Phase III only):

USGS 7.5 Minute Quadrangle Map: **Newburgh, New York 2019**

Results of Architectural Survey

Number of buildings/structures/cemeteries within Project APE: **0**

Number of buildings/structures/cemeteries adjacent to Project APE: **0**

Number of previously determined NR listed or eligible buildings/structures/cemeteries/districts: **0**

Number of identified eligible buildings/structures/cemeteries/districts: **0**

Report Author (s): **Franco Zani, Jr., and Beth Selig, MA, RPA,**

Date of Report: **October 5, 2021**

TABLE OF CONTENTS

LIST OF FIGURES

LIST OF TABLES

LIST OF PHOTOGRAPHS

I. PHASE 1A LITERATURE SEARCH AND SENSITIVITY ASSESSMENT	1
A. NEWBURGH COMMERCE CENTER PROJECT DESCRIPTION	1
B. ENVIRONMENTAL CONDITIONS	3
• ECOLOGY	3
• GEOLOGY	3
• DRAINAGE.....	3
• SOILS	3
C. RECORDED ARCHAEOLOGICAL SITES AND SURVEYS	10
• PREVIOUSLY RECORDED ARCHAEOLOGICAL SITES.....	10
• PREVIOUSLY COMPLETED ARCHAEOLOGICAL SURVEYS	10
D. NATIVE AMERICAN CONTEXT	10
E. HISTORIC CONTEXT	11
• HISTORIC BACKGROUND	11
• CARTOGRAPHIC RESEARCH	13
F. NATIONAL REGISTER ELIGIBLE/LISTED SITES	21
G. ASSESSMENT OF SENSITIVITY FOR CULTURAL RESOURCES	21
• PRECONTACT SENSITIVITY	21
• HISTORIC SENSITIVITY	21
H. SUMMARY AND RECOMMENDATIONS.....	21
I. BIBLIOGRAPHY	29

LIST OF FIGURES

- Figure 1: 2019 USGS Topographical Map. Newburgh, NY Quadrangle. 7.5 Minute Series. (Source: USGS.gov.) Scale: 1" =1400'.
- Figure 2: 2020 Aerial Image showing the Project APE. Newburgh, NY (Source: Google Earth.) Scale: 1" =550'.
- Figure 3: Aerial Image showing the soil classifications within the Project APE. (Source: Natural Resource Conservation Service). Scale: 1" =165'.
- Figure 4: 1851 J.C. Sidney. *Atlas of Orange County*. Scale: 1" = 950'. (Source: Historic Map Works).
- Figure 5: 1875 F.W. Beers. *Atlas of the County of Orange*. Scale: 1" =950'. (Source: NY Public Library)
- Figure 6: 1903 USGS Topographical Map. Newburgh Quadrangle. 15 Minute Series. (Source: USGS.gov) Scale: 1" =950'.
- Figure 7: 1957 USGS Topographical Map. Cornwall Quadrangle. 7.5 Minute Series. (Source: USGS.gov) Scale: 1" =875'.
- Figure 8: 1958 USGS Aerial Image. New Windsor, NY. (Source: EarthExplorer) Scale: 1" =445'.

LIST OF TABLES

- Table 1: Soil Unit Descriptions (Natural Resources Conservation Service)
- Table 2: Previously Recorded Archaeological Sites within a one mile radius of the Project APE.

LIST OF PHOTOGRAPHS

- Photo 1: The southern portion of the property is bounded by Route 17K. View to the east.
- Photo 2: A residential structure is located in the southern portion of the Project APE. The house is vacant. View to the southeast.
- Photo 3: To the west of the residential structure the property is a mix of overgrown and mown lawn. View to the north.
- Photo 4: A dilapidated garage and Quonset hut are located to the north east of the residence. The asphalt driveway leading to the garage is overgrown. View to the northeast.
- Photo 5: To the north of the residential structure the fields are overgrown with weeds. View to the northwest.
- Photo 6: Overgrown wooded areas mark the boundaries of former agricultural fields. View to the northeast.
- Photo 7: The northeastern portion of the Project APE is being utilized by the neighbor further to the north. View to the north.
- Photo 8: The northern portion of the project parcel is a mix of grasses, high goldenrod and mature trees. View to the northeast.
- Photo 9: The western portion of the APE consist of a gently rising knoll. View to the southwest.
- Photo 10: A large pile of cobbles and other large rocks is located in the southwestern corner of the Project APE. View to the north.

I. PHASE 1A LITERATURE SEARCH AND SENSITIVITY ASSESSMENT

A. NEWBURGH COMMERCE CENTER: PROJECT DESCRIPTION

In September of 2021, Hudson Valley Cultural Resource Consultants (HVCRC) was retained by Scannell Properties to complete a Phase 1A Literature Search and Sensitivity Assessment for the proposed Newburgh Commerce Center in Newburgh, Orange County, New York.

The purpose of the Phase 1 Cultural Resources Survey is to determine whether previously identified cultural resources (historic and archeological sites) are located within the boundaries of the proposed project, and to evaluate the potential for previously unidentified cultural resources to be located within the boundaries of the Project Area of Potential Effect (APE). All work was completed in accordance with the *Standards for Cultural Resource Investigations and the Curation of Archeological Collections published by the New York Archeological Council (NYAC)* and recommended for use by New York State Office of Parks, Recreation and Historic Preservation (OPRHP). The report has been prepared according to New York State OPRHP's *Phase 1 Archeological Report Format Requirements*, established in 2005.

The background research as well as the cultural and environmental overviews were completed by Franco Zani Jr., and Beth Selig, MA, RPA, President and Principal Investigator with HVCRC. A project site visit was conducted by Franco Zani Jr., on September 22, 2021 to observe and photograph existing conditions within the Project APE. The information gathered during the walkover reconnaissance is included in the relevant sections of the report.

The Project APE is located on the northern side of Route 17K in an area that is comprised of by residential and commercial properties. The proposed project includes the construction of a new commercial and industrial center. The Newburgh Commerce Center, will consist of a 127,200 square foot buildings, with parking proposed on the eastern and western sides of the building. Stormwater management basins are proposed in the northeastern and southern portions of the parcel. The residential structure and garage will be removed. The landscape will be graded and leveled to accommodate the building and structure.

The Project APE is primarily overgrown fields, with a residential structure located in the southern portion of the parcel. The driveway for the house is a semi-circle that surrounds the house on three sides. A small garage is located to the northeast of the house. The garage is dilapidated and collapsing. A collapsed hoop house or Quonset hut is located on the northern side of the garage. The landscape within the Project APE is generally level, rising slightly to the west and northwest. The northern portion of the Project APE is primarily overgrown fields divided by tree lines and wooded areas.

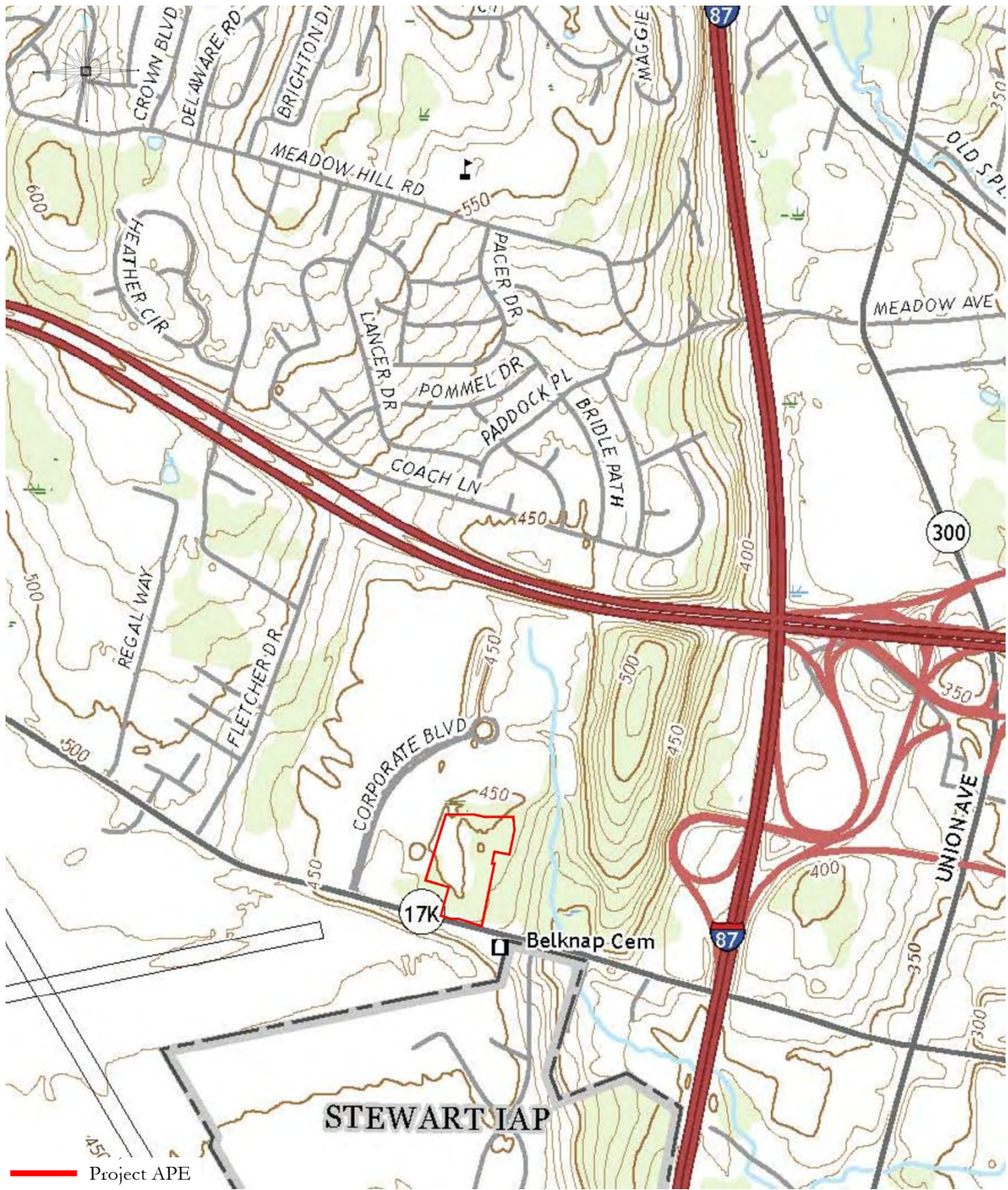


Figure 1: 2019 USGS Topographical Map. Newburgh, NY Quadrangle. 7.5 Minute Series. (Source: USGS.gov.) Scale: 1" = 1400'.



Figure 2: 2020 Aerial Image showing the Project APE. Newburgh, NY (Source: Google Earth.) Scale: 1" = 550'.

B. ENVIRONMENTAL CONDITIONS

The Project APE is a mix of overgrown fields, wooded areas and residential land. The landscape is mostly level terrace, with the elevations of 450' (137.2 m) Above Mean Sea Level (AMSL), sloping downward to 440' (134.1) to the south where the land was cut for the creation of Route 17K.

ECOLOGY

The Project APE lies in a vegetation zone where the Northern Hardwood Forest Zone meets the Appalachian Oak Forest Zone. In the Northern Hardwood Forest Zone, sugar maple, birch, beech and hemlock are the predominant trees in this type of forest (Bailey 1995). In the Appalachian Oak Forest Zone, tall, broad-leaved deciduous trees predominate, particularly Red Oak and White Oak. The wooded areas of the Project APE contain trees with diameters that suggest relatively recent reforestation, probably within the last 30 to 50 years. The vegetation is predominantly deciduous trees.

GEOLOGY

The Project APE is located within the Hudson-Mohawk Lowlands, adjacent to the Catskill Mountains Physiographic Province. The Catskills rise considerably higher than the neighboring parts of the upland. Summit elevations exceed 2000' and some peaks are over 4000'. The mountainous character of the Catskills is due to the action of glaciers and streams carving deep valleys in the flat-lying, stratified sandstones and shales. These sedimentary stones are capped in the high areas with resistant conglomerates that are the bedrocks of the Catskills. The topography is controlled by the bedrock with steep valley sides being a normal occurrence. Minor landforms in the valleys are outwash, kames, kame moraines, deltas, alluvial flats and lacustrine plains. Upland deposits are predominantly glacial tills that are stony or contain flagstones. The only extensive lacustrine area is near Gilboa in Schoharie County. Soils on the other minor landforms are mostly water-laid deposits of granular material (Spectra 2004).

Specifically, the Project APE lies in the Northern Glaciated Shale and Slate Valleys. The Northern Glaciated Shale and Slate Valleys contain broad, irregular rolling to hilly valleys underlain by slaty shale and fine-grained sandstone covered by glacial drift. (Bryce et al. 2010). Escarpments of limestone in the east mark the descent into the Hudson Valley.

DRAINAGE

The Project APE is located 1.14 miles (1.83k) to the northwest of Lake Washington. Orange Lake is located 2.5 miles to the northwest. These two ponds are fed by a series of small streams that drain the wetlands and higher elevations in the region.

SOILS

Soil surveys provide a general characterization of the types and depths of soils that are found in an area. The characteristics of the soils within the Project APE have an important impact on the potential for the presence of cultural material, since the types of soils present affect the ability of an area to support human populations. The Soil Survey's mapped boundaries are considered approximate, as they generally correspond poorly to the actual boundaries of landforms and soils types within an area. The Natural Resources Conservation Service indicates that the soils within the Project APE are well drained channery silt loams (Table 1).



Figure 3: Aerial Image showing the soil classifications within the Project APE. (Source: Natural Resource Conservation Service). Scale: 1" =165'.

Table 1: Soil Unit Descriptions (Natural Resources Conservation Service)

Map Unit Symbol	Map Unit Name	Soil Horizons & Texture	Slope	Drainage	Landform
Ab	Alden silt loam	H1 - 0 to 9 inches: silt loam H2 - 9 to 36 inches: silt loam H3 - 36 to 60 inches: gravelly fine sandy loam	0 to 3 %	Very poorly drained, hydric	Depressions
BnB	Bath-Nassau channery silt loams	H1 - 0 to 9 inches: channery silt loam H2 - 9 to 29 inches: channery silt loam H3 - 29 to 53 inches: very channery silt loam H4 - 53 to 57 inches: unweathered bedrock	3 to 8%	Well drained	Drumlinoid ridges, hills, till plains
		H1 - 0 to 10 inches: channery silt loam H2 - 10 to 19 inches: very channery silt loam H3 - 19 to 23 inches: unweathered bedrock		Somewhat excessively drained	Benches, ridges, till plains
ErA	Erie gravelly silt loam	H1 - 0 to 10 inches: gravelly silt loam H2 - 10 to 18 inches: channery silt loam H3 - 18 to 56 inches: channery silt loam H4 - 56 to 70 inches: channery silt loam	0 to 3 %	Somewhat poorly drained	Drumlinoid ridges, hills, till plains
MdB	Mardin gravelly silt loam	Ap - 0 to 8 inches: gravelly silt loam Bw - 8 to 15 inches: gravelly silt loam E - 15 to 20 inches: gravelly silt loam Bx - 20 to 72 inches: gravelly silt loam	3 to 8%	Moderately well drained	Mountains, hills



Photo 1: The southern portion of the property is bounded by Route 17K. View to the east.



Photo 2: A residential structure is located in the southern portion of the Project APE. The house is vacant. View to the southeast.



Photo 3: To the west of the residential structure the property is a mix of overgrown and mown lawn. View to the north.



Photo 4: A dilapidated garage and Quonset hut are located to the northeast of the residence. The asphalt driveway leading to the garage is overgrown. View to the northeast.



Photo 5: To the north of the residential structure the fields are overgrown with weeds. View to the northwest.



Photo 6: Overgrown wooded areas mark the boundaries of former agricultural fields. View to the northeast.

C. RECORDED ARCHAEOLOGICAL SITES AND SURVEYS

To gather information on the history and prehistory of the Project APE and the surrounding region, HVCRC consulted historical documents and maps available at the Library of Congress, David Rumsey Cartography Associates and the New York Public Library. HVCRC reviewed the combined site files of the New York State Office of Parks, Recreation, and Historic Preservation (OPRHP) and the New York State Museum (NYSM) for information regarding previously recorded archeological sites within one mile (1.6 km) of the Project APE. HVCRC also consulted regional Native American sources (e.g. Beauchamp 1900; Parker 1920; Ritchie 1980; Ritchie and Funk 1973) for descriptions of regional archeological sites. In addition, a review of the site files was completed to identify National Register Properties within a one-half mile radius of the Project APE.

PREVIOUSLY RECORDED ARCHAEOLOGICAL SITES

Three archaeological sites have been previously identified within a one mile radius of the Project APE. The sites are summarized in the Table below and will not be impacted by the proposed undertaking.

Table 2: Previously Recorded Archaeological Sites within 1- mile radius				
Site Number	Site Name	Distance from Project Area	Time Period	Site Type Materials Recovered
07114.000105	Hurd Farmstead	5280' / 1.6 km	Historic	Hurd House foundation. c. 1865.
07114.000137	Mahood Outbuilding Foundation Site	3960' / 1.2 km	Historic	Early nineteenth century farmstead, no foundation
07114.000156	Belknap Farm Site	2640' / 0.8 km	Historic	Nineteenth century historic foundations

PREVIOUSLY COMPLETED ARCHAEOLOGICAL SURVEYS

As part of the research for this report, surveys completed for projects in the general area were consulted. More than six surveys have been completed within a one mile radius of the Project APE. These surveys were completed for both municipal undertakings as well as residential developments and have documented primarily historic sites within the vicinity of the Project APE.

D. NATIVE AMERICAN CONTEXT

During the Paleoindian period, mobile bands of hunter-gatherers occupied what is now New York State. These bands exploited the resources of the landscape by hunting game and gathering plants. Paleoindian sites have been in the upland regions a short distance from the Hudson River (Ritchie and Funk 1976). Frequently these sites are associated with sources of stone, as is the case with a site in Greene County where a quarry-workshop complex has been excavated. More frequently, the sites appear to have been temporary campsites located where it would be possible to watch for game as it moved across the landscape (Ritchie 1980). Ritchie (1980) identified more than ten locations within Orange County where fluted points, the hallmark projectile point of this period, have been recovered. The majority of the Paleoindian period sites identified in the Hudson River Valley appear to have been temporary campsites.

With the lowering of the water table during the Archaic period, subsistence methods and technologies changed in response to climatic warming. This was accompanied by an increase in vegetation density and diversity, changing faunal migrations and a change in sea levels (Sirkin 1977). The Archaic Period was likely a time of incipient sedentism among the inhabitants of the area. Changes in settlement and subsistence patterns that occurred during the Late Archaic period reflect an increased exploitation of coastal and riverine resources (Snow 1980). Ground stone food processing tools are more common, reflecting an increase in processed plant resources in the diet. Projectile points commonly found at Late Archaic sites include narrow stemmed, broad stemmed and side notched types (Snow 1980). The Laurentian Tradition of the Late Archaic is the most represented throughout New York State, and is subdivided into a series of phases: Vergennes, Vosburg, Sylvan Lake, River and Snook Kill. Ground stone tools appear, and steatite bowls are associated with the later part of this time period (Pretola and Freedman 2007).

The Woodland period is distinguished from the Archaic in part, by the use of ceramics. Horticulture, although practiced in other parts of North America at an earlier date, does not appear in the Hudson River Valley until c. 1000 AD (Funk 1976). The soil and moisture requirements for the cultivation of maize, beans, and squash created a marked change in the pattern of land use and the selection of locations for villages (Hart and Brumbach 2005). It was no longer necessary for the entire group to move from place to place following a seasonal round of migration fueled by fluctuating sources of food. Cord marked ceramics became common during the Middle Woodland period, and incised vessels, many with a collar area, are typical of Late Woodland cultures (Lavin et al 1993).

Early histories indicate that the bluffs that punctuate the western banks of the Hudson River held particular importance to the Native Americans of the Hudson River Valley. Danskammer Point, a plateau of several acres is frequently mentioned as the site of Native American rituals, thus earning its Dutch name, the Devil's dancing grounds ("De Duyfel's Dans Kammer"). Woolsey, who published a *History of Marlborough, Ulster County* in 1908, wrote that Danskammer was never a place of residence, but a place where the Tappans, Haverstraws, Esopus, Wappingers and other tribes came from time to time to hold their ceremonies before "starting on expeditions of hunting, fishing, or war, to ascertain whether they would be successful or not" (Woolsey 1908:53). The introduction of small pox by the Dutch reduced the Native Population to less than 1000 by the year 1700 (MacCracken 1956).

In 2010, extensive excavations were completed at the Woodlawn Manor site located near the mouth of the Moodna Creek, five miles to the southeast of the Project APE. This site yielded cultural material dating from the Early Archaic period through the late Woodland Period. In 2016, HVCRC completed excavations at the Lafayette site, located near Plum Point and the mouth of Moodna Creek. Diagnostic material recovered during the investigations dated the occupations at this site to the Late Archaic and Early Woodland.

E. HISTORIC CONTEXT

The following discussion of historic and cartographic research provides information concerning the likelihood of encountering Map Documented Structures (MDS) and other intact historic cultural resources within the boundaries of the Project APE.

Orange County is one of New York's original counties, and was established in 1683 (Ruttenber and Clark 1881). The town of Newburgh is one of the oldest towns in New York. The name "Newburgh" was put forth by Cadwallader Colden, for the Newborough of his native Scotland, and was accepted by the English crown in 1752 (City of Newburgh 2021). The Precinct of Newburgh was established in 1763 and organized as the town

of Newburgh in 1788. The Village of Newburgh was incorporated in 1800 and became the City of Newburgh in 1865.

Several creeks within the Town of Newburgh provided the power for many mills that were established for wool, paper, and grist, as well as a black powder manufacturing complex which operated throughout the nineteenth century. In 1787, Thomas Machin converted a grist mill at Orange Lake into the State's first coin mint. Thick clay deposits on the shores of the Hudson River were exploited to make thousands of bricks daily for the construction markets of urban centers in the nineteenth and twentieth centuries. Further inland, the Town of Newburgh had many farms that produced the food for Newburgh as well as other nearby urban centers such as New York City (Town of Newburgh 2021).

During the Revolutionary War, hundreds of troops were encamped near Newburgh. George Washington established the headquarters of the rebellion at the Hasbrouck House in Newburgh and directed troop movements from there. In 1850, this house was bought by the State and became the first National Historic Site. In addition, towards the end of the war the population of Newburgh expanded as civilians fled from British-controlled New York City (Town of Newburgh 2021).

Newburgh became a major hub of commerce in the early nineteenth century, attracting trade both on the Hudson River and through the toll roads that connected Newburgh to the interior of the country. By the end of the nineteenth century brickyards lined the shores of the Hudson River from Newburgh south to Haverstraw. This industrial boom, combined with the coming of the rail lines, brought about an increase in population to both Newburgh and New Windsor. By the close of the nineteenth century, the landscape became more populated. There was a decline in large wealthy farmsteads and manor houses, and an increase in small residential neighborhoods, whose residents were employed in the various industries within the region (Town of Newburgh 2021).

During the late eighteenth and early nineteenth centuries, the population in the town of New Windsor grew steadily and the economy focused on milling and agriculture. Moodna (formerly Murderer's) Creek played a significant role in the growth of New Windsor. Murderer's Creek got its name the original Dutch title of Martelaer, meaning "difficult to navigate." Records indicate that the Native American name for the creek was Waoraneck. The shores of the Moodna hosted a number of water powered industries, including plaster mills, a distillery, and a tannery, saw mills and a forge and anchor shop (Ruttenber and Clark 1881).

The transportation network that ran through Newburgh attracted many manufacturers and investors to the region. The existing infrastructure for manufacturing led to an expansion of the industry during the Civil War. Many of the factories in Newburgh were repurposed to generate supplies for the war efforts, such as blankets and cannon cartridges. Manufacturing plants expanded further during World War I, as well as the local shipyards. This industrial boom, combined with the coming of the rail lines, brought about an increase in population. By the close of the nineteenth century, the landscape became more populated. There was a decline in large wealthy farmsteads and manor houses, and an increase in small residential neighborhoods, whose residents were employed in the various industries within the region (City of Newburgh 2021).

Winemaking, an economic mainstay for the region, dates back to 1677, when the Huguenots in New Paltz first planted grapes. The first market vineyard in Ulster County was planted in Plattekill by William T. Cornell in 1845. Shortly thereafter Cornell's brother-in-law, Andrew Caywood, settled in Marlborough, where he hybridized grapes to create a variety that could withstand the Hudson Valley winters. As a result of the many orchards and vineyards, fruit culture spread in the Towns of Marlborough, Lloyd, Esopus, Newburgh and other rural towns of Orange County, and thousands of tons of the finest grapes in the world were shipped to the

great cities, especially New York, Boston and Philadelphia (Clearwater 1907). Andrew Caywood's vineyard is now part of Benmarl Vineyard.

Prohibition, which became law in 1919, changed the wine business in the United States. Repealed in 1933, many of the vineyards spent the fourteen years of prohibition reporting that they wines they made were exclusively for the alter and consumption by the monks living in the many monasteries along the Hudson River (Bowen 1938). As a result, the vineyards in the area were operational through the Great Depression and World War II.

By the end of the nineteenth century brickyards lined the shores of the Hudson River from Newburgh south to Haverstraw. This industrial boom, combined with the coming of the rail lines, brought about an increase in population to both Newburgh and New Windsor. By the close of the nineteenth century, the landscape became more populated. There was a decline in large wealthy farmsteads and manor houses, and an increase in small residential neighborhoods, whose residents were employed in the various industries within the region.

CARTOGRAPHIC RESEARCH

HVCRC examined historical maps of Orange County to identify possible structures, previous road alignments and other landscape features or alterations that could affect the likelihood that archeological and/or historic resources could be located within the Project APE. These maps are included in this report, with the boundaries of the Project Area superimposed. Nineteenth century maps frequently lack the accuracy of location and scale present in modern surveys. As a result of this common level of inaccuracy on the historic maps, the location of the Project Area is drafted relative to the roads, structures, and other features as they are drawn, and should be regarded as approximate. The historic maps included in this report depict the sequence of road construction and settlement/development in the vicinity of the Project APE.

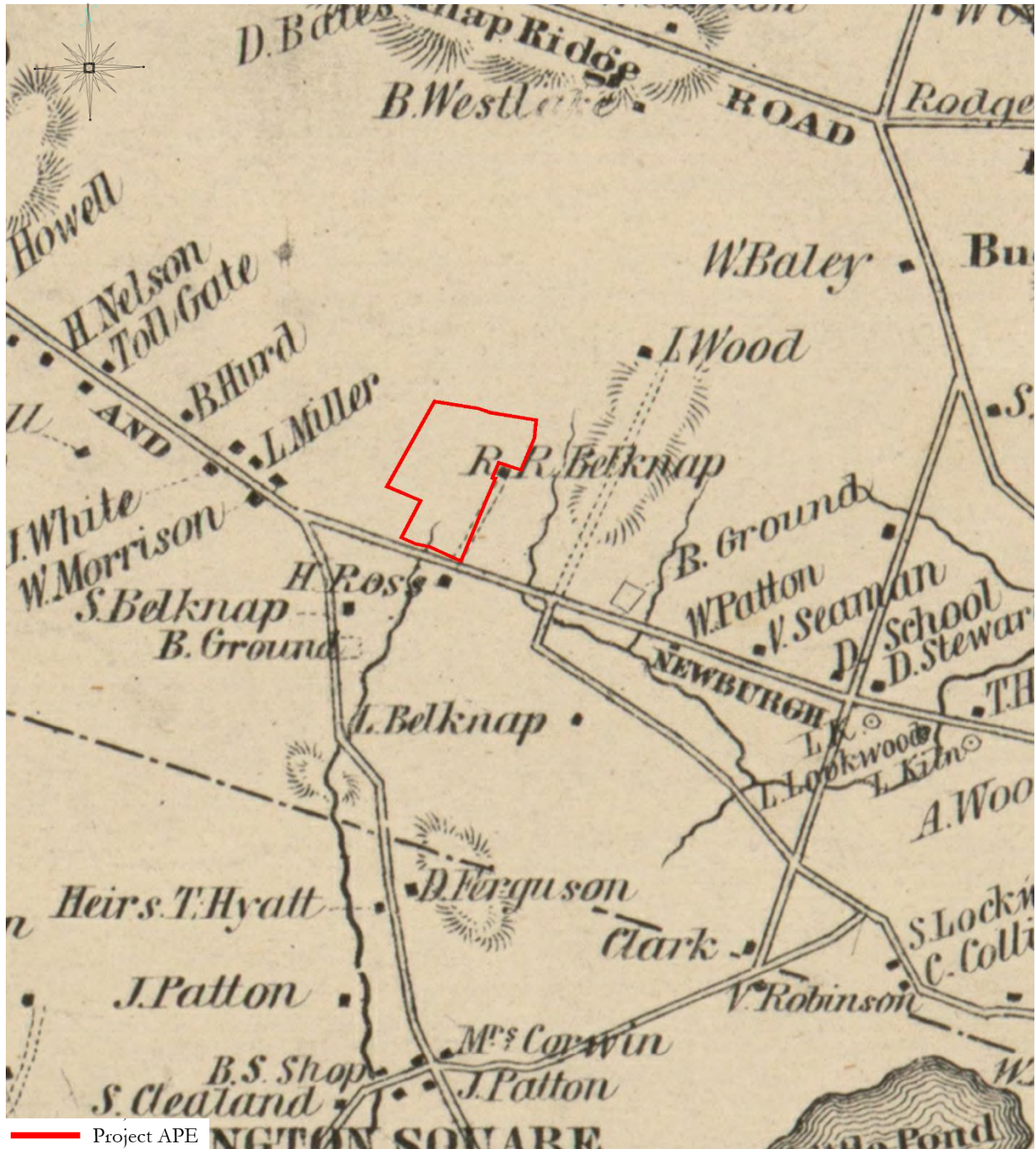


Figure 4: 1851 J.C. Sidney. *Atlas of Orange County*. Scale: 1" = 950'. (Source: Historic Map Works).

The 1851 Sidney Map shows a structure owned by R. R. Belknap located outside the boundaries of the Project APE. Directly adjacent to the south is present day NY-17K and a structure owned by H. Ross. Further south is a structure owned by S. Belknap and a burial ground. To the east is another burial ground, and structures owned by W. Patton and V. Seaman. To the west are structures owned by L. Miller and B. Hurd, as well as the toll gate for the Cochetcon and Newburgh Turnpike.

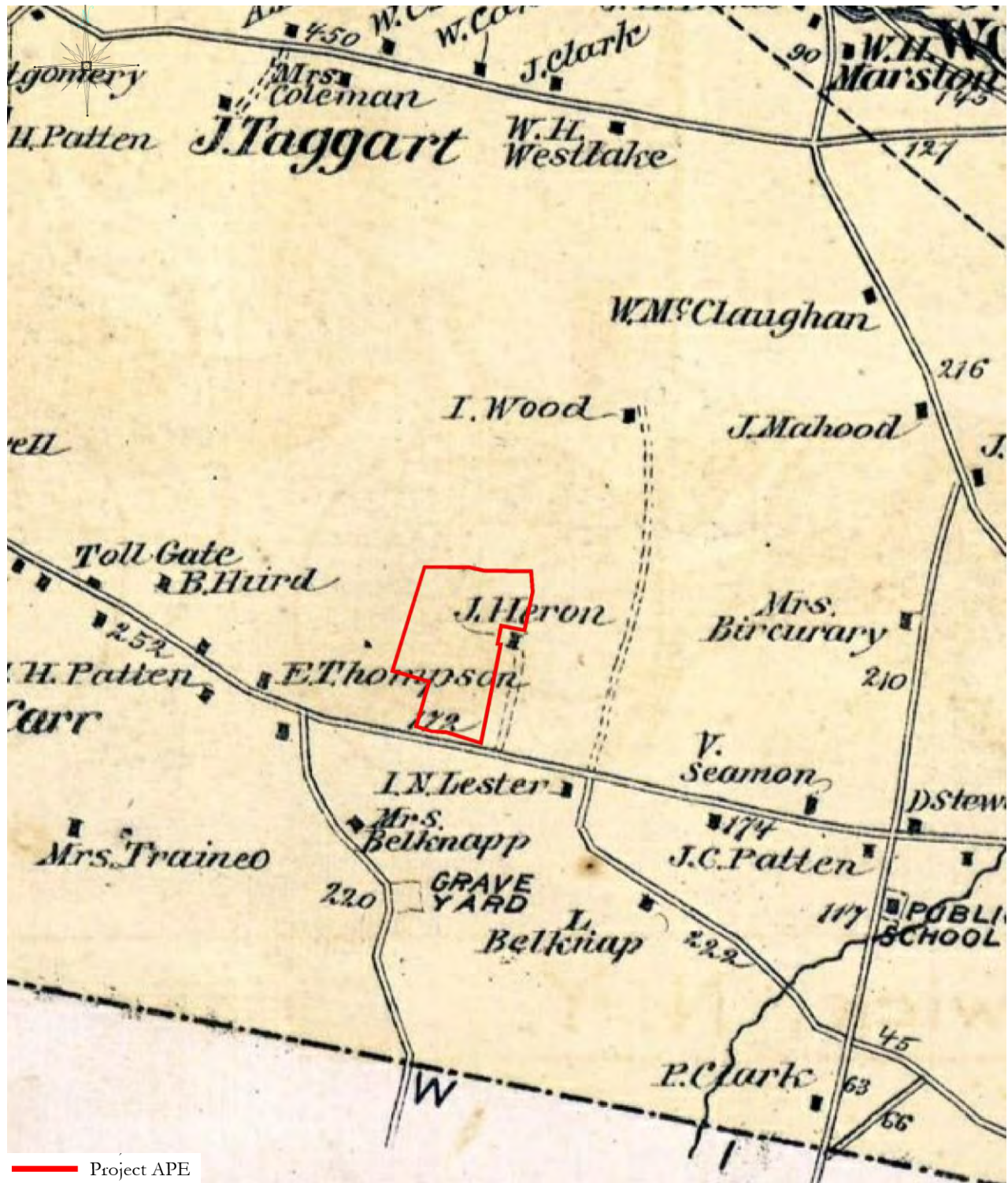


Figure 5: 1875 F.W. Beers. *Atlas of the County of Orange*. Scale: 1" = 950'. (Source: NY Public Library).

The 1875 F.W. Beers *Atlas of the County of Orange, New York* shows that the Belknapp house is now owned by J. Heron. To the east, the burial ground is no longer shown. Structures owned by J.C. Patten and V. Seamon are located further to the east. To the south are structures owned by I.N. Lester and Mrs. Belknapp, with the grave yard shown further to the south. To the west is a structure owned by E. Thompson. No structures are located within the boundaries of the Project APE.

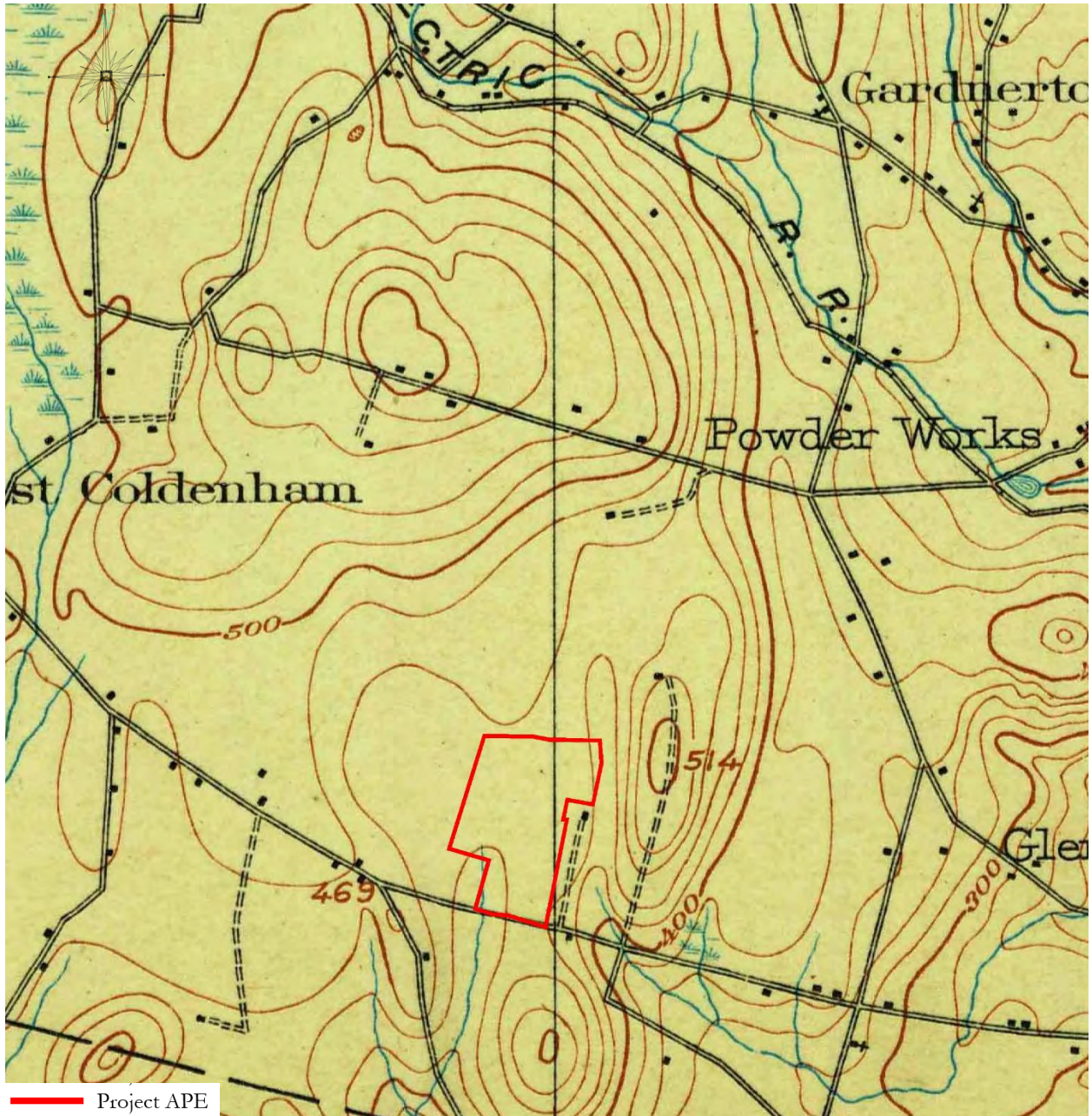


Figure 6: 1903 USGS Topographical Map. Newburgh Quadrangle. 15 Minute Series. (Source: USGS.gov). Scale: 1" = 950'.

The USGS topographical maps depict the locations of roads, structures and landscape features, however they do not indicate property landowners. This map indicates that the Project APE is located on the northern side of the Cocheton and Newburgh turnpike in an area that is primarily agricultural.

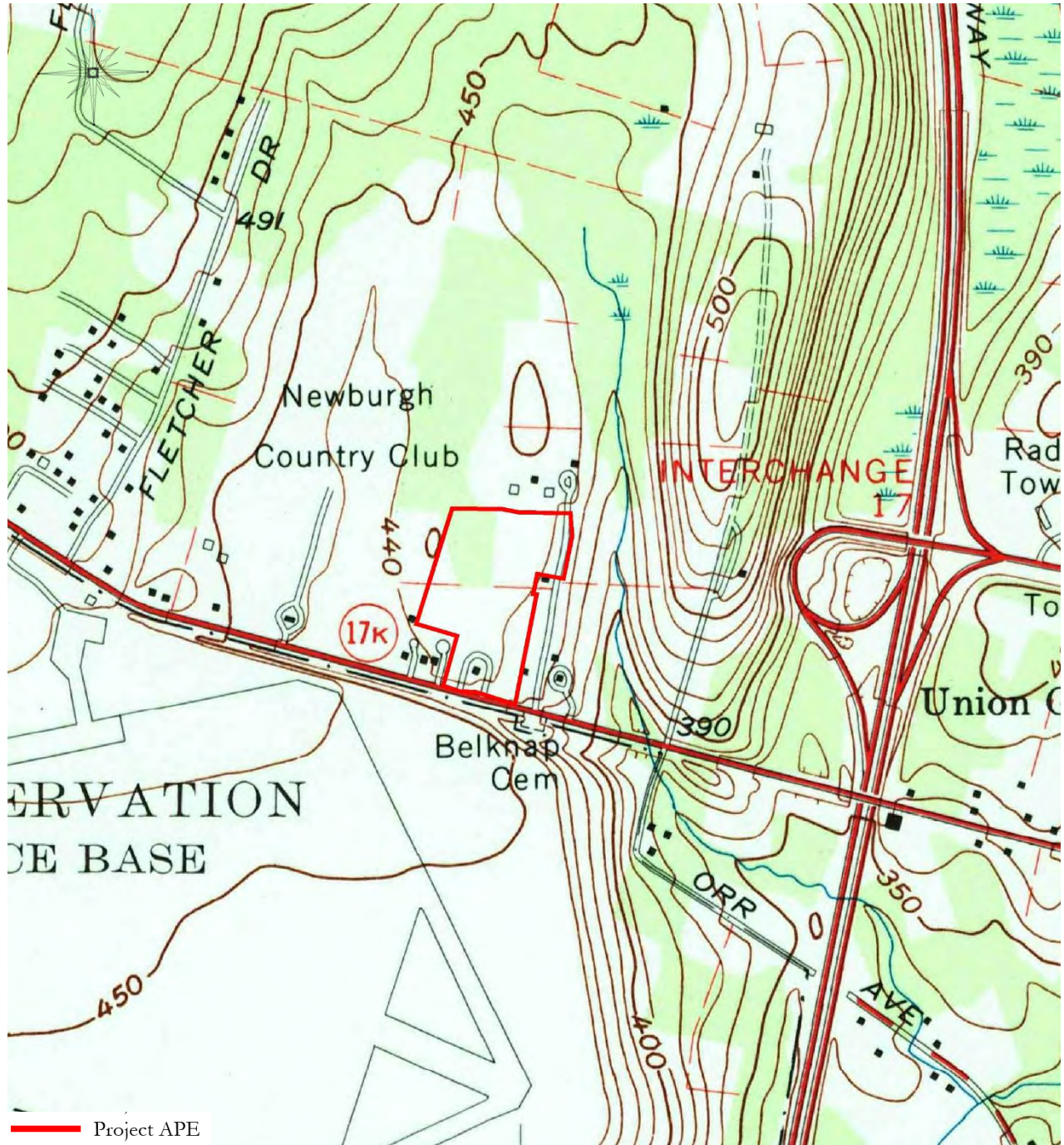


Figure 7: 1957 USGS Topographical Map. Cornwall Quadrangle. 7.5 Minute Series. (Source: USGS.gov). Scale: 1" = 875'.

The 1957 USGS topographical map shows a residential structure within the boundaries of the Project APE. This house is surrounded on three sides by a semi-circular driveway. The landscape is generally level and is shown as cleared. The Newburgh Country Club is located to the northwest. The Cocheton Newburgh Turnpike has been expanded and is now Route 17K.



Figure 8: 1958 USGS Aerial Image. New Windsor, NY. (Source: EarthExplorer). Scale: 1" = 445'.

The 1958 aerial shows that the Project APE is lightly wooded and the former agricultural fields are still visible. The majority of the Project APE is overgrown, and a residential structure is located in the southern portion of the parcel. To the northwest is the Newburgh Country Club golf course.



Photo 7: The northeastern portion of the Project APE is being utilized by the neighbor further to the north. View to the north.



Photo 8: The northern portion of the project parcel is a mix of grasses, high goldenrod and mature trees. View to the northeast.



Photo 9: The western portion of the APE consist of a gently rising knoll. View to the southwest.



Photo 10: A large pile of cobbles and other large rocks is located in the southwestern corner of the Project APE. View to the north.

F. NATIONAL REGISTER ELIGIBLE/LISTED SITES

The National Register Database and OPRHP files were reviewed to identify structures on or in the vicinity of the Project APE that have been listed on the National Register of Historic Places or identified as National Register Eligible. The Belknap stone house is located to the west of the Project APE. This property will not be impacted by the proposed Project.

G. ASSESSMENT OF POTENTIAL CULTURAL RESOURCES

PRECONTACT PERIOD SENSITIVITY

Precontact period archaeological sensitivity of an area is based primarily on proximity to previously documented Precontact archeological sites, known Precontact period resources, and physiographic characteristics, such as topography and proximity to freshwater. The banks of the Hudson River and its tributaries were populated by Native Americans making this landscape highly sensitive for precontact cultural resources. The Project Area is located west of the Hudson River and is in an area where significant precontact period archaeological sites have been identified.

HISTORIC SENSITIVITY

Careful examination of the historic and topographical maps available indicate that the Project APE has been agricultural land for a significant portion of the nineteenth and twentieth centuries. The aerial image show that the Project APE was a residential property for the latter portion of the twentieth century. The Belknap house is located to the northeast of the Project APE as early as the mid-nineteenth century. Given the fact that nineteenth century structures are not located within the Project APE, the historic sensitivity is considered to be moderate.

H. SUMMARY AND RECOMMENDATIONS

The environmental conditions present within Newburgh Commerce Center Project APE indicates that the area is sensitive for precontact cultural resources. It is therefore recommended that a Phase 1B Archaeological Field Reconnaissance Survey be undertaken within the boundaries of the Project APE that have been assessed to have the potential to yield cultural resources.

I. BIBLIOGRAPHY

Bailey, Robert C.

1995 Description of the Ecoregions of the United States.
<http://www.fs.fed.us/land/ecosysgmt/index.html>. Accessed September 25, 2021.

Bachman, Charles and C.H. Corey.

1858 *Map of Orange County, New York from Actual Surveys*. Gillette, Philadelphia, Pennsylvania.

Beauchamp, William

1900 *Aboriginal Occupation of New York*. New York State Museum Bulletin No. 32: Albany, NY.

Becker, Marshall J.

1993 The Lenape and Other “Delawarean” Peoples at the time of European Contact: Populations Estimates derived from Archaeological Historical Sources. *Journal of the New York State Archaeological Association*. #105 spring.

Beers, F. W.

1875 *County Atlas of Orange, New York*. Andreas Baskin & Burr: Chicago, IL.

1891 *Atlas of the Hudson River, New York City to Troy*. Andreas Baskin & Burr: Chicago, IL.

Bowen, Crosswell

1938 Correspondence with Carl Cramer, May 20, 1938.

Bowen, Crosswell & Carl Cramer

1941 *Great River of the Mountains: The Hudson*. Hastings House New York.

de Laubenfels, D.C.

1975 *Mapping the World's Vegetation: Regionalization of Formations and Flora*. Syracuse University Press.

Domack, E.W. (Ed.), Lothrop, J.C., Bradley, J.A.,

2012 *Paleoindian Occupations in the Hudson Valley, New York*. Texas A & M University Press.

Dunn, S.

1994 *The Mohican's and Their Land*. Purple Mountain Press. Fleischmann's NY.

Fisher, Donald W., Yngvar W. Isachsen, Lawrence V. Rickard

1970 *Geologic Map of New York, Lower Hudson Sheet*. New York State Museum and Science Service Map and Chart Series No. 15. New York State Museum, Albany, New York.

Fogelman G.L.

1992 *Projectile Point Typology For Pennsylvania and the Northeast*. Fogelman Publishing Company, Turbotville, PA.

Funk, Robert E.

1976 *Recent Contributions to Hudson Valley Prehistory*. New York State Museum Memoir 22. Albany, NY.

Hart, J. P., and H. J. Brumbach.

2005 Cooking Residues, AMS Dates, and the Middle-to-Late Woodland Transition in Central New York. *Northeast Anthropology* 69:1–34.

Headley, Russel

1908 *The History of Orange County, New York*. Van Deusen and Elms, Middletown, NY

- Küchler, August W.
1964 *Potential Natural Vegetation of the Conterminous United States*. American Geographical Society, New York.
- Lathrop, J.M.
1903 *Map of Orange County, New York*. A. H. Mueller & Co.: Philadelphia, PA
- Lavin, L., F. Gudrian and L. Miroff.
1993 Prehistoric Pottery from the Morgan Site, Rocky Hill, Connecticut. *Bulletin of the Archaeological Society of Connecticut* 56:63–100.
- MacCracken, Henry Noble
1956 *Old Dutchess Forever! The Story of An American County*. Hastings House, New York, NY
- Mackey, Linda
2017 Camp Young Farmerettes. Resource Evaluation. On file with NYS Historic Preservation Office.
- National Register Nomination Form (NRNF)
1969 New Windsor Cantonment Site.
- Natural Resources Conservation Service
<http://websoilsurvey.sc.egov.usda.gov/App/WebSoilSurvey.aspx> Accessed September 29, 2021.
- New York Archaeological Council (NYAC)
1994 *Standards for Cultural Resource Investigations and the Curation of Archaeological Collections in New York State*. NYAC, n.p.
- New York State Office of Parks Recreation and Historic Preservation CRIS
cris.parks.ny.gov Web accessed September 21, 2021.
- NYSM
2000 Conference, Trace Element Analysis of Northeastern Lithic Artifacts: Chert and Flint. Presented at The Northeast Natural History Conference IX, April.
- Parker, Arthur
1920 *Archaeological History of New York*. New York State Museum Bulletin. No. 237 and 238. The University of the State of New York: Albany, NY.
- Pretola, J.P. & J.A. Freedman
2009 *Management Summary: Phase III Data Recovery Black Dirt Deep Testing, Towns of Minisink & Warwick, Orange County, New York*. Submitted to the Federal Agency Regulatory Commission, Docket # CP98-150-000, OPRHP # 04PR02896 by Gray & Pape, Inc., Providence, RI
- Resource Evaluation
2017 Temple Hill. 374 Temple Hill Road. Completed by James Finelli, NYS Office of Parks, Recreation and Historic Preservation.
- Ritchie, William A.
1958 "An Introduction to Hudson Valley Prehistory." *New York State Museum Bulletin* 367. Albany, NY.
1980 *The Archaeology of New York State*. Harbor Hill Books: Harrison, NY. [Revised edition]
1989 *A Typology and Nomenclature for New York Projectile Points*. New York State Museum Bulletin No. 384. University of the State of New York. State Education Department. Albany, New York. [Revised edition]

- Ritchie, William A. and Robert Funk
 1973 *Aboriginal Settlement Patterns in the Northeast*. Memoir 20. New York State Museum and Science Service. Albany, NY.
- Rutterber, E. M. & L. H. Clark (Compilers)
 1881 *History of Orange County, New York*. Heart of the Lakes Publishing; Interlaken, NY. [Reprint Edition].
- Salomon, Julian H.
 1983 "Munsee and Mahican: Indians of Dutchess County." Dutchess County Historical Society Yearbook: 68. Poughkeepsie: NY.
- Shaver, Peter (compiler)
 1992 *The National Register of Historic Places in New York State*. Preservation League of New York State: Albany, NY.
- Sidney, J.C.
 1851 *Map of Orange County, New York: from actual surveys*. Newell S. Brown, Philadelphia.
- Sirkin, L.
 1977 Late Pleistocene Vegetation and Environments in the Middle Atlantic Region. In Amerinds and Their Paleoenvironments in Eastern North America, ed. by W. S. Newman and B. Salwen. *Annals of the New York Academy of Sciences* 288: 206-217
- Snow, Dean R.
 1980 *The Archaeology of New England*. Academic Press: New York, NY.
- Spectra Inc.
 2004 Draft Generic Environmental Impact Statement (Dgeis) New York State Statewide Wireless Network (Swn) Geologic Resources Appendix C: Geologic, Structural and Topographic Features of Physiographic Provinces.
- Stilgoe, John R.
 1982 *Common Landscape of America, 1580-1845*. Yale University Press: New Haven, CT.
- Sulavik, Stephen B
 2005 *Adirondack: of Indians and Mountains 1535-1838*. Purple Mountain Press. New York.
- Town of Newburgh
 2021 Town of Newburgh Retrospective. Electronic resource, <https://www.townofnewburgh.org/cn/webpage.cfm?tpid=4844>, accessed September 26, 2021.
- United States Geological Survey
 2019 United State Geological Survey Topographical Map Newburgh, NY Quadrangle. 7.5 Minute Series.
 1957 United State Geological Survey Topographical Map Newburgh, NY, Quadrangle. 7.5 Minute Series.
 1903 United State Geological Survey Topographical Map Newburgh Quadrangle. 15 Minute Series.
- United States Office of Agriculture
 1981 *Soil Survey of Orange County, New York*. In cooperation with Cornell University Agricultural Experimentation Station. U.S. Government Printing Office. Washington D.C.
- Woolsey, C. M.
 1908 *History of the Town of Marlborough, Ulster County*. J. B. Lyon: Albany.

PHASE 1B ARCHAEOLOGICAL FIELD RECONNAISSANCE SURVEY
NEWBURGH COMMERCE CENTER

124 ROUTE 17K
NEWBURGH, ORANGE COUNTY, NEW YORK

PREPARED FOR:

SCANNELL PROPERTIES
294 GROVE LANE EAST, SUITE 140
WAYZATA MN, 55391



HUDSON VALLEY
CULTURAL RESOURCE CONSULTANTS, LTD.
PO BOX 264

OCTOBER 2021

MANAGEMENT SUMMARY

SHPO Project Review Number (if available): **21PR006690**

Involved State and Federal Agencies: **SEQR, DEC**

Phase of Survey: **Phase 1B Archaeological Field Reconnaissance Survey**

Location Information:

Location Information:

Location: **124 Route 17K**

Minor Civil Division: **Town of Newburgh**

County: **Orange County**

Survey Area (English & Metric)

Length: **1045'/318.5 m**

Width: **720'/219.5 m**

Depth (when appropriate):

Number of Acres Surveyed: **±13.833 acres (5.58 hectares)**

Number of Square Meters & Feet Excavated (Phase II, Phase III only): N/A

Percentage of the Site Excavated (Phase II, Phase III only):

USGS 7.5 Minute Quadrangle Map: **Newburgh, New York 2019**

Archaeological Survey Overview

Number & Interval of Shovel Tests: **40 @ 50' Intervals**

Number & Size of Units: N/A

Width of Plowed Strips: N/A

Surface Survey Transect Interval: N/A

Results of Archaeological Survey

Number & name of precontact sites identified: **No sites identified**

Number & name of historic sites identified: **0**

Number & name of sites recommended for Phase II/Avoidance: N/A

Results of Architectural Survey

Number of buildings/structures/cemeteries within Project APE: **1**

Number of buildings/structures/cemeteries adjacent to Project APE: **0**

Number of previously determined NR listed or eligible buildings/structures/cemeteries/districts: **0**

Number of identified eligible buildings/structures/cemeteries/districts: **0**

Report Author (s): **Beth Selig, MA, RPA,**

Date of Report: **October 23, 2020**

TABLE OF CONTENTS

LIST OF FIGURES

LIST OF PHOTOGRAPHS

I. PHASE 1B ARCHAEOLOGICAL FIELD RECONNAISSANCE SURVEY	1
A. ARCHAEOLOGICAL SURVEY METHODOLOGY	1
B. ARCHAEOLOGICAL SURVEY RESULTS	7
C. CONCLUSIONS AND RECOMMENDATIONS.....	7
D. BIBLIOGRAPHY	10

APPENDIX A: SHOVEL TEST RECORDS

LIST OF FIGURES

- Figure 1: 2019 USGS Topographical Map. Newburgh, NY Quadrangle. 7.5 Minute Series. (Source: USGS.gov.) Scale: 1" =1400'.
- Figure 2: 2020 Aerial Image showing the Project APE. Newburgh, NY (Source: Google Earth.) Scale: 1" =550'.
- Figure 9: Newburgh Commerce Center Project. Phase 1B Archaeological Field Reconnaissance Survey. Scale 1"= 50'.

LIST OF PHOTOGRAPHS

- Photo 1: The southern portion of the property is bounded by Route 17K. View to the east.
- Photo 2: A residential structure is located in the southern portion of the Project APE. The house is vacant. View to the north.
- Photo 3: View to the northeast of the property to the north of the Project APE.
- Photo 4: View to the south toward ST 204 on TR 11.
- Photo 5: Areas of disturbance in the form of rock and gravel were noted within the APE. View toward ST 108.
- Photo 6: The landscape along the eastern boundary has been graded and leveled. View to the north.
- Photo 7: View to the southwest toward ST 145.
- Photo 8: A gas line is located along the southern boundary of the Project APE. View to the southwest.

I. PHASE 1B ARCHAEOLOGICAL FIELD RECONNAISSANCE SURVEY

A. ARCHAEOLOGICAL SURVEY METHODOLOGY

In October of 2021, Hudson Valley Cultural Resource Consultants (HVCRC) was retained by Scannell Properties, to complete a Phase 1B Archaeological Field Reconnaissance Survey for the proposed Newburgh Commerce Center in Newburgh, Orange County, New York. The results of the Phase 1A Literature Search and Sensitivity Assessment, completed in September of 2020 confirmed that the Project APE is located in an area of precontact period activity. Phase 1B investigations took place on October 7-13, 2021 by Franco Zani Jr and Sarah Gilleland, MA, RPA.

The Project APE is located on the northern side of Route 17K in an area that is comprised of by residential and commercial properties. The proposed project includes the construction of a new commercial and industrial center. The Newburgh Commerce Center, will consist of an approximately 130,000 square foot building, with parking proposed on the eastern and western sides of the building. Stormwater management basins are proposed in the northeastern and southern portions of the parcel. The existing residential structure and garage will be removed. The landscape will be graded and leveled to accommodate the new building and associated site development.

The Project APE is primarily overgrown fields, with a residential structure located in the southern portion of the parcel. The driveway for the house is a semi-circle that surrounds the house on three sides. A small garage is located to the northeast of the house. This residential structure is not considered to be eligible for listing in the National Register as determined by OPRHP on March 21, 2018. The garage is dilapidated and collapsing. A collapsed hoop house or Quonset hut is located on the northern side of the garage. The landscape within the Project APE is generally level, rising slightly to the west and northwest. The northern portion of the Project APE is primarily overgrown fields divided by tree lines and wooded areas.

Areas selected for subsurface testing were identified during an intensive walkover inspection which evaluated the landscape to determine areas of prior disturbance, slopes in excess of 12% grade, saturated or wet soils and document evidence of former land usage. Shovel tests were excavated at intervals of 50' (15m) along transects conforming to the land surface and the boundaries of the Project APE. The locations of the tests and disturbed areas were recorded on a large-scale map that shows surveyed borders and the locations of the various structures or features identified (Field Reconnaissance Map).

Shovel tests (STs) approximately 45 cm in diameter, were spaced 50 feet apart and excavated at least 10 cm into sterile subsoil, unless impeded by rocks or other obstructions. This subsurface testing strategy was applied in areas of undisturbed soils and that were well drained and did not contain surface water. All soils excavated from shovel tests were screened through 0.25-inch hardware cloth. Shovel test profiles were recorded on standard field forms which included stratigraphic depths, Munsell soil color, texture and inclusions, disturbances and artifacts (Appendix A). The presence of clearly modern materials, such as plastic fragments, modern bottle glass fragments, or twentieth-century architectural materials were noted on field forms, but HVCRC does not generally collect these materials for analysis or inclusion in the artifact assemblage. If any precontact period or potentially significant historic-period artifacts had been recovered from shovel tests, then these finds would have been bagged, labeled with standard project provenience information. Following completion of the archaeological fieldwork, all recovered materials would be washed, identified, inventoried and re-bagged in labeled clean 4-mil archival quality plastic bags. All artifacts recovered would then be identified and described based on material type and standard descriptive characteristics and included in an artifact inventory.

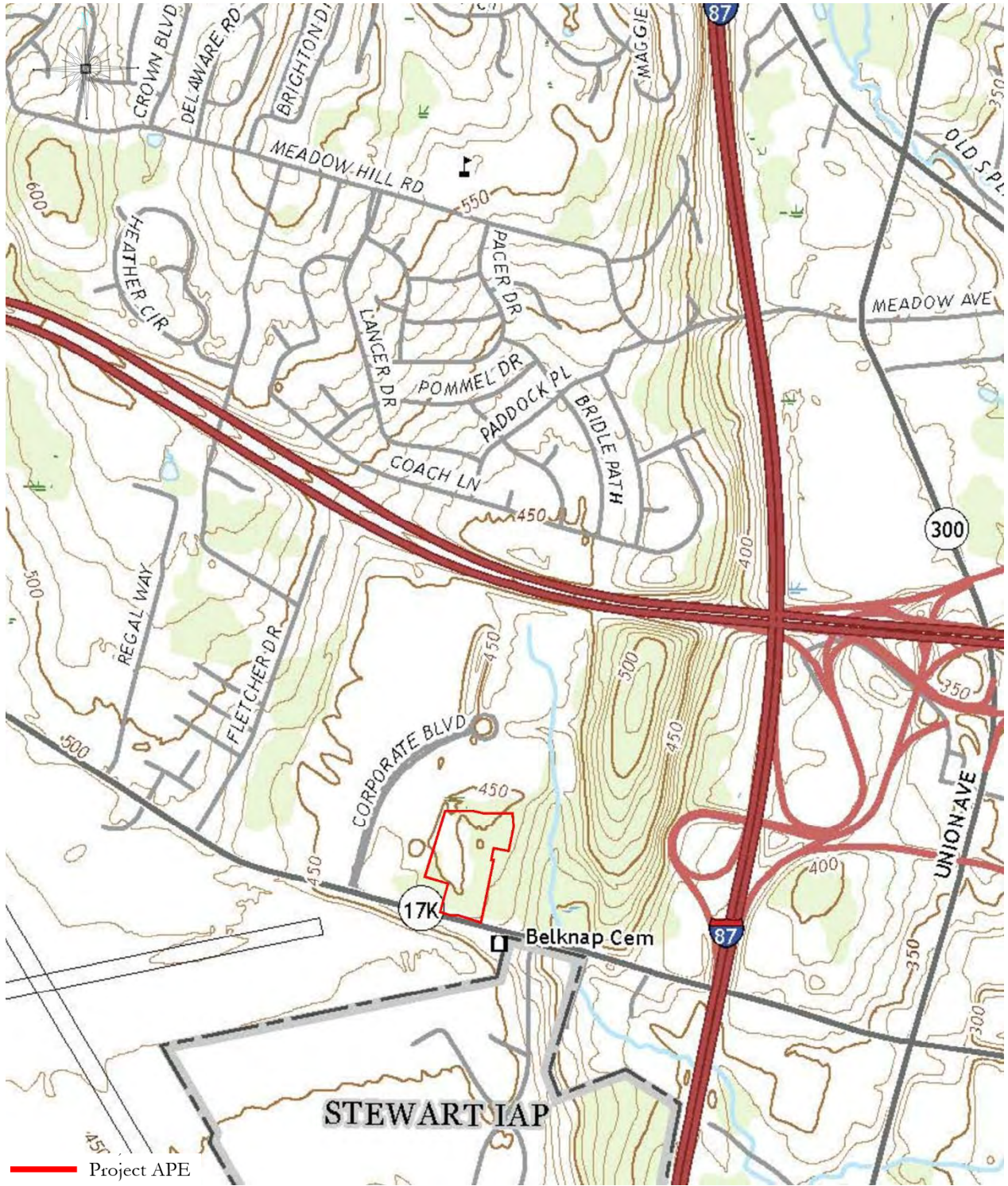


Figure 1: 2019 USGS Topographical Map. Newburgh, NY Quadrangle. 7.5 Minute Series. (Source: USGS.gov.) Scale: 1" = 1400'.



Figure 2: 2020 Aerial Image showing the Project APE. Newburgh, NY (Source: Google Earth.) Scale: 1" = 550'.



Photo 1: The southern portion of the property is bounded by Route 17K. View to the east.



Photo 2: A residential structure is located in the southern portion of the Project APE. The house is vacant. View to the north.



Photo 3: View to the northeast of the property to the north of the Project APE.



Photo 4: View to the south toward ST 204 on TR 11.



Photo 5: Areas of disturbance in the form of rock and gravel were noted within the APE. View toward ST 108.



Photo 6: The landscape along the eastern boundary has been graded and leveled. View to the north.

B. ARCHAEOLOGICAL SURVEY RESULTS

The landscape with the Project APE is generally level. Along the southern boundary the landscape drops sharply to Route 17K. A gas line borders the property along Route 17K. The driveway, which is covered with asphalt, encircles the house that is located in the southern portion of the Project APE. Graded areas were noted in the southwestern portion of the Project APE.

Testing began in the southwestern corner of Project APE, with transects progressing west to east across the APE. The tests progressed south to north along the transects. A total of two hundred and thirty seven (237) shovel tests were planned within the Project APE. Due to the slope, asphalt driveway, and soil disturbance thirty-one (31) shovel tests were not completed. The soils encountered varied across the Project APE consisting primarily of brown loamy sand and brown gravelly silt loam, overlying a light olive brown clay loam with dense gravel and cobbles and yellowish brown gravelly clay loam.

In total two hundred and one (201) shovel tests were completed within the boundaries of the Project APE. No significant cultural material was recovered in any of the completed shovel tests.

C. CONCLUSIONS AND RECOMMENDATIONS

In October of 2021, Hudson Valley Cultural Resource Consultants completed a walkover and Phase 1B reconnaissance inspection of the Newburgh Commerce Center in Newburgh, Orange County, New York. Based on the results of the survey, no archaeological sites or historic structures are located within the Area of Potential Effect (APE). Therefore, the proposed undertaking will not affect any potentially significant cultural resources. In the opinion of HVCRC that no additional cultural resources investigations are warranted for the proposed Project. These recommendations are subject to concurrence by the New York State Office of Parks, Recreation and Historic Preservation.



Photo 7: View to the southwest toward ST 145.



Photo 8: A gas line is located along the southern boundary of the Project APE. View to the southwest.

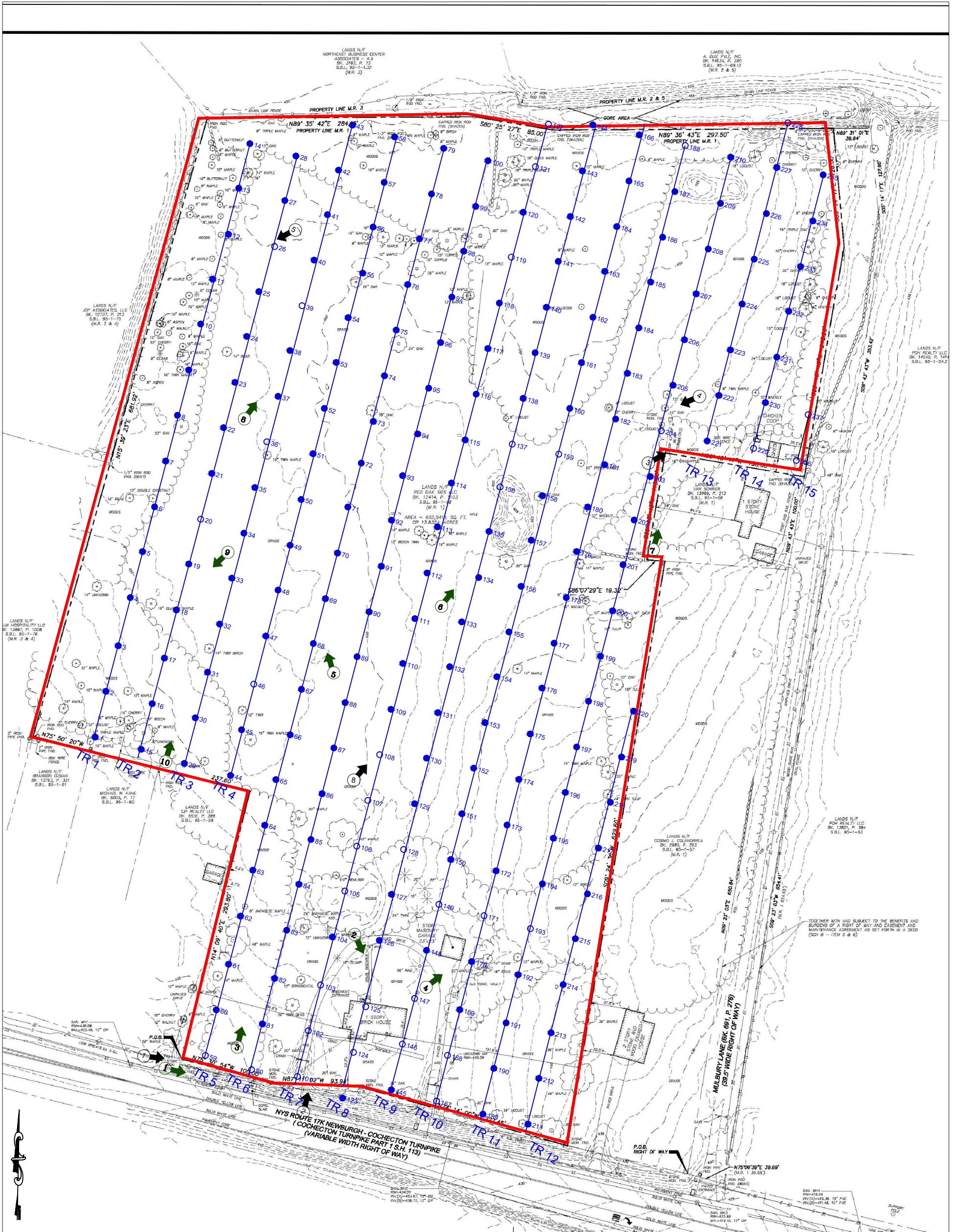
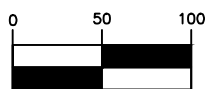


Figure 3: Newburgh Commerce Center Project
Phase 1B Field Reconnaissance Map
Scale 1" = 100'



(IN FEET)
1 inch = 100 ft.

LEGEND

- ST Sterile Shovel Test Location
- ST Planned Shovel Test, Not Excavated
- ① → Photographic View _ Phase 1B Report
- ② → Photographic View _ Phase 1A Report
- APE Boundaries

D. BIBLIOGRAPHY

Bailey, Robert C.

1995 Description of the Ecoregions of the United States.
<http://www.fs.fed.us/land/ecosysmgmt/index.html>. Accessed September 25, 2021.

Beauchamps, William M.

1900 *Aboriginal Occupation of New York*. *New York State Museum*. Bulletin Number 32. Volume 7. The University of the State of New York: Albany, NY.

de Laubenfels, D.C.

1975 *Mapping the World's Vegetation: Regionalization of Formations and Flora*. Syracuse University Press.

Donnelly, J.P., N. Driscoll, E. Uchupi, L. Keigwin, W. Schwab, E.R. Thieler and S. Swift.

2005 Catastrophic meltwater discharge down the Hudson River Valley: a potential trigger for the Intra-Allerod cold period, *Geology* 33 (2005): 89-92

Fisher, Donald W., Yngvar W. Isachsen, Lawrence V. Rickard

1970 *Geologic Map of New York, Lower Hudson Sheet*. New York State Museum and Science Service Map and Chart Series No. 15. New York State Museum, Albany, New York.

Funk, Robert E.

1976 *Recent Contributions to Hudson Valley Prehistory*. New York State Museum Memoir 22. Albany, NY.

Natural Resources Conservation Service

<http://websoilsurvey.sc.egov.usda.gov/App/WebSoilSurvey.aspx>. Accessed September 25, 2021.

New York State Archaeological Council (NYAC)

1994 *Standards for Cultural Resource Investigations and the Curation of Archaeological Collections in New York State*. New York Archaeological Council.

New York State Office of Parks Recreation and Historic Preservation CRIS

Web Accessed September 25, 2021.

United States Geological Survey

2019 United State Geological Survey Topographical Map Newburgh, NY Quadrangle. 7.5 Minute Series.

1957 United State Geological Survey Topographical Map Newburgh, NY, Quadrangle. 7.5 Minute Series.

1903 United State Geological Survey Topographical Map Newburgh Quadrangle. 15 Minute Series.

APPENDIX A: SHOVEL TEST RECORDS

Transect	ST	Level	Depth (in)	Depth (cm)	Munsell	Soil Description	Cultural Material
TR 1	1	1	0-5	0-12	10YR 4/3	Brown silty loam with gravel	Milk glass and freshwater mussel - discarded.
		2	5-7	12-22	2.5Y 5/4	Light olive brown clay loam with gravel	NCM
	2	1	0-8	0-19	10YR 4/3	Brown silty loam with gravel	NCM
		2	8-11	19-28	2.5Y 5/3	Light olive brown clay loam with gravel	NCM
	3	1	0-10	0-25	10YR 4/3	Brown silty loam with gravel	NCM
		2	10-14	25-35	2.5Y 5/3	Light olive brown clay loam with gravel	NCM
	4	1	0-7	0-17	10YR 4/3	Brown silty loam with gravel	NCM
		2	7-11	17-28	2.5Y 5/3	Light olive brown clay loam with gravel	NCM
	5	1	0-6	0-16	10YR 4/3	Brown silty loam with gravel and large cobbles	NCM
		2	6-12	16-30	2.5Y 5/3	Light olive brown clay loam with gravel	NCM
	6	1	0-7	0-22	10YR 4/3	Brown silty loam with gravel and large cobbles	NCM
		2	7-13	22-32	2.5Y 5/3	Light olive brown clay loam with gravel	NCM
	7	1	0-8	0-20	10YR 4/3	Brown silty loam with gravel and large cobbles	NCM
		2	8-12	20-30	2.5Y 6/4, 7.5YR 5/8	Mottled light brownish gray and strong brown clay loam	NCM
	8	1	0-7	0-22	10YR 4/3	Brown silty loam with gravel and large cobbles	NCM
		2	7-13	22-32	2.5Y 5/3	Light olive brown clay loam	NCM
	9	1	0-11	0-27	10YR 4/3	Brown silty loam with gravel and large cobbles	NCM
		2	11-14	27-35	2.5Y 5/3	Light olive brown clay loam, stopped by large rock	NCM
	10	1	0-7	0-18	10YR 4/3	Brown silt loam with gravel and large cobbles	NCM
		2	7-11	18-28	2.5Y 5/3	Light olive brown silty clay loam with gravel	NCM
	11	1	0-4	0-10	10YR 4/3	Brown silt loam with gravel and large cobbles, stopped by dense tree roots	NCM
	12	1	0-11	0-28	10YR 4/3	Brown silt loam with gravel and large cobbles	NCM
		2	11-13	28-33	2.5Y 5/3	Light olive brown silty clay loam with gravel, stopped by dense tree roots	NCM

	13	1	0-4	0-9	10YR 4/3	Brown silt loam with gravel and large cobbles	NCM
		2	4-6	9-16	2.5Y 5/3	Light olive brown silty clay loam with gravel	NCM
	14	1	0-6	0-15	10YR 3/2	Very dark grayish brown silt loam, stopped by dense rock obstruction	NCM
TR 2	15	1	0-7	0-19	10YR 4/3	Brown silt loam with gravel and cobbles	NCM
		2	7-12	19-30	2.5Y 5/3	Light olive brown silty clay loam with gravel	NCM
	16	1	0-10	0-26	10YR 4/3	Brown silt loam with gravel and cobbles	NCM
		2	10-15	26-39	2.5Y 5/3	Light olive brown silty clay loam with gravel	NCM
	17	1	0-8	0-20	10YR 5/3	Brown silt loam with gravel and large cobbles	NCM
		2	8-12	20-30	2.5Y 5/3	Light olive brown silty clay loam with gravel	NCM
	18	1	0-4	0-10	10YR 4/3	Brown silt loam with gravel and large cobbles	NCM
		2	4-7	10-17	2.5Y 5/3, 7.5YR 5/8	mottled light olive brown and strong brown clay loam with gravel, terminated at large rock	NCM
	19	1	0-7	0-18	10YR 4/3	Brown silty loam with cobbles and gravel	NCM
		2	7-10	18-25	2.5Y 5/3, 7.5YR 5/8	mottled light olive brown and strong brown clay loam with gravel, terminated at large rock	NCM
	20					Not Excavated: Dense rock at surface	
	21	1	0-9	0-24	10YR 4/3	Brown silty loam with cobbles and gravel	NCM
		2	9-13	24-34	2.5Y 5/3	Light olive brown clay loam with gravel and large cobbles	NCM
	22	1	0-10	0-26	10YR 4/3	Brown silty loam with cobbles and gravel	NCM
		2	10-14	26-36	2.5Y 5/3	Light olive brown clay loam with gravel and large cobbles	NCM
	23	1	0-5	0-12	7.5YR 5/3	Brown clay loam with gravel and cobbles	NCM
		2	5-9	12-23	7.5YR 4/2	Brown clay	NCM
		3	9-12	23-31	7.5YR 6/3	Light brown clay, stopped by large rock obstruction	NCM
	24	1	0-9	0-24	10YR 4/3	Brown slit loam with gravel and cobbles	NCM
		2	9-13	24-34	2.5Y 5/3	Light olive brown clay loam with cobbles and gravel	NCM

	25	1	0-6	0-14	10YR 5/3	Brown clay loam with gravel	NCM
		2	6-11	14-27	10YR 4/3	Brown silty clay loam with dense cobbles	NCM
		3	11-14	27-35	2.5Y 5/3	Light olive brown clay loam with cobbles and gravel	NCM
	26					Not Excavated: Dense rock at surface	
	27	1	0-7	0-18	2.5Y 4/4	Olive brown silty clay loam with heavy gravel and cobbles, terminated at large rock.	NCM
	28	1	0-4	0-9	2.5Y 4/4	Olive brown silty clay loam with large cobbles	NCM
		2	4-14	9-34	2.5Y 3/2	Very dark grayish brown silt loam with large cobbles	NCM
		3	14-17	34-44	2.5Y 8/2, 7.5YR 5/8	Mottled pale yellow and strong brown clay loam	NCM
TR 3	29	1	0-6	0-14	10YR 2/1	Black loam	NCM
		2	6-9	14-22	2.5Y 5/3	Light olive brown clay loam with gravel	NCM
	30	1	0-8	0-21	10YR 4/3	Brown silt loam with gravel and cobbles	NCM
		2	8-9	21-24	2.5Y 5/3	Light olive brown clay loam with gravel	NCM
	31	1	0-7	0-19	10YR 4/3	Brown silt loam with gravel and cobbles	NCM
		2	7-12	19-30	2.5Y 5/3	Light olive brown clay loam with gravel	NCM
	32	1	0-8	0-20	10YR 4/3	Brown silty clay loam with cobbles and gravel	NCM
		2	8-11	20-28	2.5Y 5/3	Light olive brown clay loam with gravel, stopped by rock obstruction	NCM
	33	1	0-8	0-21	10YR 4/3	Brown silty clay loam with cobbles and gravel	NCM
		2	8-14	21-36	2.5Y 5/3	Light olive brown clay loam with gravel	NCM
	34	1	0-7	0-19	10YR 4/3	Brown silty clay loam with cobbles and gravel	NCM
		2	7-12	19-30	2.5Y 5/3	Light olive brown clay loam with gravel	NCM
	35	1	0-6	0-16	10YR 4/3	Brown silty clay loam with cobbles and gravel	NCM
		2	6-8	16-20	2.5Y 5/2	Grayish brown clay loam with gravel	NCM
		3	8-12	20-30	10YR 5/6	Yellowish brown silty clay with gravel	NCM
	36					Not Excavated: Dense rock at surface	

	37	1	0-9	0-24	10YR 4/3	Brown silty clay loam with cobbles and gravel	NCM
		2	9-14	24-36	2.5Y 5/3	Light olive brown clay loam with gravel	NCM
	38	1	0-5	0-13	2.5Y 4/4, 2.5Y 5/3	Mottled olive brown and light olive brown clay loam with gravel	NCM
		2	5-14	13-35	10YR 4/2	Dark grayish brown silty clay loam with large cobbles, stopped by rock obstruction	NCM
		3	14-15	35-37	2.5Y 5/3	Light olive brown clay, stopped by water	NCM
	39	1				Not Excavated: Large Tree fall	
	40	1	0-4	0-10	2.5Y 4/4, 2.5Y 5/3	Mottled olive brown and light olive brown clay loam with gravel	NCM
		2	4-9	10-23	10YR 4/2	Dark grayish brown silty clay loam with large cobbles, stopped by rock obstruction	NCM
	41	1	0-5	0-13	2.5Y 4/4	Olive brown silty clay loam with gravel	NCM
		2	5-12	13-30	10YR 4/2	Dark grayish brown silty clay loam with large cobbles, stopped by rock obstruction	NCM
	42	1	0-7	0-17	10YR 2/1	Black silt loam with heavy cobbles, stopped by rock obstruction	NCM
	43	1	0-6	0-15	10YR 3/2	Very dark grayish brown silt loam, stopped by rock obstruction	NCM
TR 4	44	1	0-6	0-16	10YR 4/3	Brown gravelly silt loam with cobbles	Terra Cotta, 2 small pearlware fragments - discarded
		2	6-12	16-30	2.5Y 5/4	Light brown gravelly clay loam	NCM
	45	1	0-10	0-25	10YR 4/3	Brown gravelly silt loam with cobbles	NCM
		2	10-15	25-37	2.5Y 5/4	Light brown gravelly clay loam	NCM
	46	1	0-9	0-22	10YR 4/3	Brown gravelly silt loam with cobbles	NCM
		2	9-14	22-35	2.5Y 5/4	Light brown gravelly clay loam	NCM
	47	1	0-7	0-17	10YR 4/3	Brown gravelly silt loam with cobbles	NCM
		2	7-12	17-30	2.5Y 5/4	Light brown gravelly clay loam	NCM
	48	1	0-7	0-19	10YR 4/3	Brown gravelly silt loam with large cobbles	NCM
		2	7-12	19-30	2.5Y 5/4	Light olive brown gravelly clay loam	NCM

TR 4	49	1	0-6	0-16	10YR 4/3, 2.5Y 5/4	Brown gravelly silt loam and light olive brown clay loam	NCM
		2	6-12	16-30	10YR 4/3	Brown gravelly silt loam	NCM
		3	12-16	30-40	2.5Y 5/4	Light olive brown gravelly clay loam	NCM
	50	1	0-8	0-20	10YR 4/3	Brown gravelly silt loam	NCM
		2	8-12	20-30	2.5Y 5/4, 10YR 6/2	Mottled light olive brown and light brownish gray gravelly clay loam	NCM
	51	1	0-9	0-24	10YR 4/3	Brown gravelly silt loam, stopped by rock and root obstruction	NCM
	52	1	0-5	0-13	10YR 4/6	Dark yellowish brown silty clay loam with cobbles	NCM
		2	5-10	13-26	10YR 4/2	Dark grayish brown gravelly silty clay	NCM
		3	10-15	26-39	2.5Y 5/4, 10YR 6/2	Mottled light olive brown and light brownish gray gravelly clay loam	NCM
	53	1	0-6	0-16	10YR 4/6	Dark yellowish brown silty clay loam	NCM
		2	6-12	16-30	10YR 4/2	Dark grayish brown gravelly silt loam	NCM
		3	12-17	30-43	2.5Y 5/4	Light olive brown gravelly clay loam	NCM
	54	1	0-3	0-8	2.5Y 4/4	Olive brown silty clay loam	NCM
		2	3-10	8-26	10YR 4/2	Dark grayish brown gravelly silt loam	NCM
		3	10-16	26-40	2.5Y 5/4	Light olive brown gravelly clay loam	NCM
	55	1	0-4	0-9	2.5Y 4/4	Olive brown silty clay loam	NCM
		2	4-11	9-28	10YR 4/2	Dark grayish brown gravelly silt loam	NCM
		3	11-14	28-35	2.5Y 5/4	Light olive brown gravelly clay loam	NCM
	56	1	0-5	0-12	2.5Y 4/4	Olive brown silty clay loam	NCM
		2	5-12	12-30	10YR 4/2	Dark grayish brown gravelly silt loam	NCM
		3	12-16	30-40	2.5Y 5/4	Light olive brown gravelly clay loam	NCM
	57	1	0-10	0-25	10YR 3/2	Very dark grayish brown gravelly silt loam with large cobbles	NCM
		2	10-16	25-40	2.5Y 5/3	Light olive brown clay loam	NCM

	58	1	0-7	0-18	10YR 3/2	Very dark grayish brown gravelly silt loam with large cobbles	NCM
		2	7-12	18-30	2.5Y 5/3	Light olive brown clay loam	NCM
TR 5	59					Not Excavated: Buried gas line	
	60	1	0-11	0-29	10YR 4/4	Dark yellowish brown silt loam	NCM
		2	11-17	29-44	10YR 5/6	Yellowish brown gravelly clay loam	NCM
	61	1	0-12	0-30	10YR 4/4	Dark yellowish brown gravelly silt loam	NCM
		2	12-17	30-42	10YR 5/6	Yellowish brown gravelly clay loam	NCM
	62	1	0-11	0-27	10YR 4/4	Dark yellowish brown gravelly silt loam	NCM
		2	11-16	27-40	10YR 5/6	Yellowish brown gravelly clay loam	NCM
	63	1	0-12	0-31	10YR 4/4	Dark yellowish brown gravelly silt loam	NCM
		2	12-17	31-42	10YR 5/6	Yellowish brown gravelly clay loam	NCM
	64	1	0-11	0-29	10YR 4/4	Dark yellowish brown gravelly silt loam	NCM
		2	11-16	29-40	2.5Y 5/3	Light olive brown gravelly clay loam	NCM
	65	1	0-5	0-12	10YR 4/2	Dark grayish brown gravelly silt loam	NCM
		2	5-12	12-30	10YR 5/6	Yellowish brown clay loam	NCM
	66	1	0-6	0-15	10YR 3/3	Dark brown silt loam	NCM
		2	6-7	15-19	2.5Y 5/3	Light olive brown clay loam with dense gravel and cobbles	NCM
	67	1	0-8	0-20	10YR 4/3	Brown gravelly silt loam	NCM
		2	8-12	20-30	10YR 5/6	Yellowish brown gravelly clay loam	NCM
	68	1	0-6	0-14	10YR 4/3	Brown silty clay loam with gravel and large cobbles	NCM
		2	6-11	14-27	2.5Y 5/3	Light olive brown clay loam with gravel	NCM
	69	1	0-6	0-16	10YR 4/3	Brown gravelly silt loam	NCM
		2	6-12	16-30	2.5Y 5/4	Light olive brown gravelly clay loam	NCM

TR 5	70	1	0-6	0-15	10YR 4/3	Brown gravelly silt loam	NCM
		2	6-10	15-26	2.5Y 5/4	Light olive brown gravelly clay loam	NCM
	71	1	0-7	0-17	10YR 4/3	Brown gravelly silt loam	NCM
		2	7-11	17-29	2.5Y 5/4	Light olive brown gravelly clay loam	NCM
	72	1	0-12	0-30	10YR 4/3	Brown gravelly silt loam	NCM
		2	12-16	30-40	2.5Y 5/4	Light olive brown gravelly clay loam	NCM
	73	1	0-5	0-12	2.5Y 4/4	Olive brown silty clay loam	NCM
		2	5-9	12-23	10YR 4/2	Dark grayish brown gravelly silt loam with large cobbles, stopped by large rock obstruction at 20cm	NCM
		3	9-14	23-35	2.5Y 5/3	Light olive brown gravelly clay loam	NCM
	74	1	0-6	0-16	2.5Y 4/4	Olive brown silty clay loam	NCM
		2	6-12	16-30	10YR 4/2	Dark grayish brown gravelly silt loam with large cobbles, stopped by large rock obstruction at 20cm	NCM
		3	12-16	30-41	2.5Y 5/3	Light olive brown gravelly clay loam	NCM
	75	1	0-4	0-11	2.5Y 4/4	Olive brown silty clay loam	NCM
		2	4-9	11-23	10YR 4/2	Dark grayish brown gravelly silt loam with large cobbles, stopped by large rock obstruction at 20cm	NCM
		3	9-14	23-35	2.5Y 5/3	Light olive brown gravelly clay loam	NCM
	76	1	0-3	0-8	2.5Y 4/4	Olive brown silty clay loam	NCM
		2	3-8	8-20	10YR 4/2	Dark grayish brown gravelly silt loam with large cobbles, stopped by large rock obstruction	NCM
	77	1	0-4	0-11	2.5Y 4/4	Olive brown silty clay loam	NCM
		2	4-11	11-29	10YR 4/2	Dark grayish brown gravelly silt loam	NCM
		3	11-16	29-40	2.5Y 5/4	Light olive brown gravelly clay loam	NCM
	78	1	0-6	0-16	10YR 3/2	Very dark grayish brown gravelly silt loam with large cobbles, stopped by large rock obstruction	NCM
	79	1	0-7	0-18	10YR 3/2	Very dark grayish brown gravelly silt loam with large cobbles	NCM
		2	7-12	18-30	2.5Y 5/3	Light olive brown clay loam	NCM

TR 6	80					Not Excavated: Buried gas line	
	81	1	0-11	0-27	10YR 3/4	Dark yellowish brown silt loam	NCM
	82	1	0-8	0-20	10YR 4/3	Brown silt loam	NCM
		2	8-11	20-28	10YR 5/6	Yellowish brown clay loam with large cobbles, stopped by rock obstruction	NCM
	83	1	0-11	0-29	10YR 4/3	Brown silt loam	NCM
		2	11-16	29-41	10YR 5/6	Yellowish brown clay loam with large cobbles	NCM
	84	1	0-8	0-21	10YR 4/3	Brown silt loam	NCM
		2	8-12	21-31	2.5Y 5/3	Light olive brown clay loam	NCM
	85	1	0-13	0-32	10YR 4/3	Brown silt loam	NCM
		2	13-19	32-47	2.5Y 5/3	Light olive brown clay loam	NCM
	86	1	0-7	0-17	10YR 4/2	Dark grayish brown clay loam with gravel	NCM
		2	7-11	17-27	2.5Y 4/3	Olive brown silty clay loam with gravel	NCM
	87	1	0-10	0-25	10YR 4/3	Brown clay loam with gravel	NCM
		2	10-15	25-37	2.5Y 5/6	Light olive brown silty clay loam with gravel	NCM
	88	1	0-3	0-8	10YR 4/3	Brown clay loam with gravel	NCM
		2	3-7	8-18	2.5Y 5/6	Light olive brown silty clay loam with gravel	NCM
	89	1	0-10	0-26	10YR 4/3	Brown clay loam with gravel and large cobbles	NCM
		2	10-14	26-36	2.5Y 5/6	Light olive brown silty clay loam with gravel	NCM
	90	1	0-8	0-20	10YR 4/3	Brown clay loam with large cobbles and gravel	NCM
		2	8-13	20-32	2.5Y 5/6	Light olive brown silty clay loam with gravel	NCM
	91	1	0-8	0-20	10YR 4/3	Brown clay loam with large cobbles and gravel	NCM
		2	8-12	20-30	2.5Y 5/6	Light olive brown silty clay loam with gravel	NCM
	92	1	0-8	0-21	10YR 4/3	Brown clay loam with large cobbles and gravel	NCM
		2	8-11	21-27	2.5Y 5/6	Light olive brown silty clay loam with gravel, stopped by dense rock obstruction	NCM

TR 6	93	1	0-10	0-25	10YR 3/2	Very dark grayish brown silty clay loam with gravel and large cobbles	NCM
		2	10-15	25-37	7.5YR 5/6, 2.5Y 5/4	Mottled strong brown and light olive brown silty clay loam with gravel	NCM
	94	1	0-11	0-29	10YR 4/3	Brown loam	NCM
		2	11-15	29-39	2.5Y 5/3	Light olive brown silty clay loam	NCM
	95	1	0-7	0-17	2.5Y 5/4, 2.5Y 5/3	Mottled light brown and light brown clay loam	NCM
		2	7-15	17-38	10YR 3/2	Very dark grayish brown loam	NCM
		3	15-16	38-40	10YR 7/2	Light gray clay, stopped by rock and root obstruction	NCM
	96	1	0-6	0-15	2.5Y 5/4, 2.5Y 5/3	Mottled light brown and light brown clay loam	NCM
		2	6-11	15-29	10YR 3/2	Very dark grayish brown loam	NCM
		3	11-16	29-40	10YR 7/2	Light gray clay	NCM
	97	1	0-6	0-14	2.5Y 5/4, 2.5Y 5/3	Mottled light brown and light brown clay loam	NCM
		2	6-11	14-28	10YR 3/2	Very dark grayish brown loam, stopped by dense rock obstruction	NCM
	98	1	0-5	0-12	10YR 3/2	Very dark grayish brown loam	NCM
		2	5-10	12-25	10YR 7/2	Light gray clay	NCM
	99	1	0-7	0-18	10YR 3/2	Very dark grayish brown loam with large cobbles	NCM
		2	7-9	18-23	10YR 4/3	Brown silty clay loam with large cobbles, stopped by dense cobble layer	NCM
	100	1	0-8	0-21	10YR 3/2	Very dark grayish brown loam with large cobbles	NCM
		2	8-12	21-31	10YR 4/3	Brown silty clay loam with large cobbles	NCM
TR 7	101					Not Excavated: Slope at driveway	
	102					Not Excavated: Slope at driveway	
	103					Not Excavated: Driveway	
	104	1	0-4	0-10	10YR 3/2	Very dark grayish brown sand and gravel	NCM
		2	4-6	10-14	10YR 5/3	Brown sand and gravel, stopped by rock obstruction	NCM
	105					Not Excavated: Bedrock	

TR 7	106					Not Excavated: Dense tree roots and bedrock	
	107					Not Excavated: Bedrock	
	108					Not Excavated: Pile of gravel	
	109	1	0-7	0-17	10YR 4/3	Brown clay loam	NCM
		2	7-12	17-30	2.5Y 5/3	Light olive brown	NCM
	110	1	0-9	0-23	10YR 4/3	Brown silt loam	NCM
		2	9-13	23-34	10YR 5/6	Yellowish brown clay loam	NCM
	111	1	0-7	0-17	10YR 4/3	Brown silt loam	NCM
		2	7-11	17-28	10YR 5/6	Yellowish brown clay loam	NCM
	112	1	0-9	0-24	10YR 3/3	Dark brown silt loam	NCM
		2	9-14	24-35	10YR 5/6	Yellowish brown clay loam	NCM
	113	1	0-12	0-31	10YR 4/3	Brown silty clay loam	NCM
		2	12-17	31-42	2.5Y 5/4	Light olive brown silty clay loam	NCM
	114	1	0-10	0-24	10YR 3/2	Very dark grayish brown loam, stopped by rock obstruction	NCM
		2	10-14	24-36	10YR 7/2	Light gray clay	NCM
	115	1	0-11	0-28	10YR 3/2	Very dark grayish brown loam, stopped by rock obstruction	NCM
		2	11-13	28-32	10YR 7/2	Light gray clay, stopped by dense rock	NCM
	116	1	0-9	0-24	10YR 3/2	Very dark grayish brown loam, stopped by rock obstruction	NCM
	117	1	0-10	0-26	10YR 3/3	Dark brown loam, stopped by rock obstruction	NCM
	118	1	0-9	0-24	10YR 3/3	Dark brown loam with gravel and cobbles	NCM
		2	9-10	24-25	10YR 5/4	Yellowish brown silty clay loam with large cobbles	NCM
	119					Not Excavated: Dense tree roots and bedrock	NCM
	120	1	0-9	0-22	10YR 3/2	Very dark grayish brown loam with large cobbles	NCM
		2	9-13	22-34	10YR 5/3	Brown silty clay loam with gravel	NCM

	121					Not Excavated: Rock wall	
	122					Not Excavated: Rock wall	
TR 8	123	1	0-10	0-26	10YR 4/4	Dark yellowish brown gravelly silt loam	Small fragment of whiteware, plushie - discarded
		2	10-13	26-32	2.5Y 5/3	Light olive brown gravelly silt loam	NCM
	124					Not Excavated: House	
	125					Not Excavated: House	
	126	1	0-7	0-17	10YR 4/2, 10YR3/1, 2.5Y 5/4	Dark grayish brown gravelly silt loam, and very dark gray gravelly sand, and light olive brown clay loam	Coal and slag - discarded
		2	7-12	17-30	2.5Y 5/3	Light olive brown gravelly clay loam	NCM
	127	1	0-9	0-24	10YR 4/3	Brown gravelly silt loam	NCM
		2	9-15	24-39	2.5Y 5/3	Light olive brown gravelly clay loam	NCM
	128					Not Excavated: Metal scrap pile from shed	
	129	1	0-10	0-26	10YR 4/4	Dark yellowish brown gravelly silt loam	NCM
		2	10-15	26-39	10YR 5/6	Yellowish brown clay loam	NCM
	130	1	0-11	0-27	10YR 4/4	Dark yellowish brown gravelly silt loam	NCM
		2	11-16	27-41	10YR 5/6	Yellowish brown clay loam	NCM
	131	1	0-12	0-30	10YR 4/4	Dark yellowish brown gravelly silt loam	NCM
		2	12-16	30-40	10YR 5/6	Yellowish brown clay loam	NCM
	132	1	0-11	0-27	10YR 4/2	Dark grayish brown gravelly silt loam	Wine glass - discarded
		2	11-19	27-49	10YR 5/3	Brown gravelly clay loam with large cobbles, stopped by large cobbles	NCM
	133	1	0-8	0-21	10YR 4/3, 2.5Y 5/4	Mottled brown and light olive brown gravelly silty clay loam	NCM
		2	8-17	21-43	10YR 4/3	Brown gravelly silt loam	NCM
		3	17-24	43-60	2.5Y 5/3	Light olive brown gravelly lay loam	NCM

TR 8	134	1	0-8	0-21	10YR 4/3, 2.5Y 5/4	Mottled brown and light olive brown gravelly silty clay loam	NCM
		2	8-16	21-40	10YR 4/3	Brown gravelly silt loam	NCM
		3	16-20	40-50	2.5Y 5/3	Light olive brown gravelly clay loam	NCM
	135	1	0-11	0-27	10YR 4/3	Brown gravelly silt loam	NCM
		2	11-16	27-40	2.5Y 5/3	Light olive brown gravelly clay loam	NCM
	136					Not Excavated: Large cobble and dirt pile, possibly remaining rock wall	
	137					Not Excavated: Large cobble and dirt pile, possibly remaining rock wall	
	138	1	0-7	0-19	10YR 4/3	Brown gravelly silt loam	NCM
		2	7-12	19-31	2.5Y 5/3	Light olive brown gravelly clay loam	NCM
	139	1	0-6	0-14	10YR 4/3	Brown gravelly silt loam	NCM
		2	6-11	14-27	2.5Y 5/2, 5YR 4/6	Grayish brown and yellowish red gravelly clay loam	NCM
	140	1	0-9	0-24	10YR 4/3	Brown gravelly silt loam	NCM
		2	9-14	24-35	2.5Y 5/3	Light olive brown gravelly clay loam	NCM
	141	1	0-10	0-26	10YR 4/3	Brown gravelly silt loam	NCM
		2	10-14	26-36	2.5Y 5/3	Light olive brown gravelly clay loam	NCM
	142	1	0-8	0-21	10YR 4/3	Brown gravelly silt loam	NCM
		2	8-14	21-36	2.5Y 5/3	Light olive brown gravelly clay loam	NCM
	143	1	0-7	0-19	10YR 4/6, 2.5Y 5/3	Mottled Dark yellowish brown and light olive brown silty clay loam	NCM
		2	7-9	19-24	10YR 4/4	Dark yellowish brown gravelly clay loam	NCM
		3	9-15	24-37	2.5Y 5/3	Light olive brown gravelly clay loam	NCM
	144	1	0-6	0-16	10YR 4/6, 2.5Y 5/3	Mottled Dark yellowish brown and light olive brown silty clay loam, stopped by dense cobbles	NCM
TR 9	145	1	0-13	0-33	10YR 3/3	Dark brown silt loam	NCM
		2	13-15	33-38	10YR 5/6	Yellowish brown clay loam, stopped by tree root	NCM
	146					Not Excavated: Concrete slab	

TR 9	147					Not Excavated: House	
	148	1	0-8	0-20	10YR 3/2	Very dark grayish brown loam	NCM
		2	8-12	20-30	10YR 5/4	Yellowish brown silt loam with gravel	NCM
	149					Not Excavated: Surficial Bedrock	
	150	1	0-11	0-28	10YR 3/3	Dark brown silt loam	NCM
		2	11-15	28-38	2.5Y 5/4	Light olive brown silty clay loam	NCM
	151	1	0-10	0-25	10YR 4/3	Brown silty clay loam	NCM
		2	10-12	25-30	2.5Y 5/3	Light olive brown gravelly clay loam	NCM
	152	1	0-96	0-24	10YR 4/4	Dark yellowish brown gravelly silt loam with large cobbles	NCM
		2	9-15	24-39	2.5Y 5/3	Light olive brown gravelly clay loam	NCM
	153	1	0-8	0-21	10YR 4/4	Dark yellowish brown gravelly silt loam with large cobbles	NCM
		2	8-13	21-34	2.5Y 5/3	Light olive brown gravelly clay loam with large cobbles	NCM
	154	1	0-11	0-28	10YR 4/4	Dark yellowish brown gravelly silt loam with large cobbles	NCM
		2	11-15	28-39	2.5Y 5/3	Light olive brown gravelly clay loam with large cobbles	NCM
	155	1	0-10	0-26	10YR 4/4	Dark yellowish brown gravelly silt loam with large cobbles	NCM
		2	10-14	26-36	2.5Y 5/3	Light olive brown gravelly clay loam with large cobbles	NCM
	156	1	0-11	0-28	10YR 4/4	Dark yellowish brown gravelly silt loam with large cobbles	NCM
		2	11-16	28-41	2.5Y 5/3	Light olive brown gravelly clay loam with large cobbles	NCM
	157	1	0-6	0-14	10YR 4/3	Brown gravelly silt loam	NCM
		2	6-11	14-27	2.5Y 5/3	Light yellowish brown clay loam	NCM
	158	1	0-7	0-18	10YR 4/3	Brown gravelly silt loam	NCM
		2	7-12	18-30	2.5Y 5/3	Light yellowish brown clay loam	NCM
	159					Not Excavated: Bulldozed rock pile	

TR 9	160	1	0-10	0-25	10YR 4/3	Brown gravelly silt loam	NCM
		2	10-15	25-39	2.5Y 5/3	Light yellowish brown clay loam	NCM
	161	1	0-11	0-27	10YR 4/3	Brown gravelly silt loam	NCM
		2	11-16	27-40	2.5Y 5/3	Light yellowish brown clay loam	NCM
	162	1	0-9	0-24	10YR 4/3	Brown gravelly silt loam	NCM
		2	9-14	24-35	2.5Y 5/3	Light yellowish brown clay loam	NCM
	163	1	0-8	0-20	10YR 4/4	Dark yellowish brown gravelly silt loam	NCM
		2	8-12	20-30	2.5Y 5/3	Light olive brown gravelly clay loam	NCM
	164	1	0-9	0-23	10YR 4/4	Dark yellowish brown gravelly silt loam	NCM
		2	9-14	23-35	2.5Y 5/3	Light olive brown gravelly clay loam	NCM
	165	1	0-7	0-18	10YR 4/4	Dark yellowish brown gravelly silt loam	NCM
		2	7-12	18-30	2.5Y 5/3	Light olive brown gravelly clay loam	NCM
	166	1	0-6	0-14	10YR 4/4	Dark yellowish brown gravelly silt loam	NCM
		2	6-11	14-27	2.5Y 5/3	Light olive brown gravelly clay loam	NCM
TR 10	167					Not Excavated: Slope at driveway	
	168					Not Excavated: Slope at driveway	
	169	1	0-12	0-30	10YR 3/4	Dark yellowish brown silt loam	NCM
		2	12-16	30-37	10YR 4/6	Dark yellowish brown silt loam	NCM
	170	1	0-9	0-23	10YR 3/4	Dark yellowish brown silt loam	NCM
	171					Not Excavated: Disturbed-Metal Quonset hut	
	172	1	0-9	0-23	10YR 4/3	Brown clay loam with dense cobbles.	2 hand forged nails, 1 orange stained glass
		2	9-13	23-33	2.5Y 5/3	Light olive brown silty clay loam with gravel	NCM
	173	1	0-11	0-28	10YR 4/3	Brown clay loam with dense cobbles.	NCM
		2	11-15	28-39	2.5Y 5/3	Light olive brown silty clay loam with gravel	NCM

TR 10	174	1	0-11	0-29	10YR 4/3	Brown clay loam with dense cobbles.	NCM
		2	11-14	29-36	2.5Y 5/3	Light olive brown silty clay loam with gravel	NCM
	175	1	0-11	0-29	10YR 4/3	Brown clay loam with dense cobbles.	NCM
		2	11-16	29-40	2.5Y 5/3	Light olive brown silty clay loam with gravel	NCM
	176	1	0-7	0-19	10YR 4/3	Brown silty clay loam with large cobbles	NCM
		2	7-10	19-26	2.5Y 5/4	Light olive brown clay loam with gravel	NCM
	177	1	0-11	0-27	10YR 4/3	Brown silty clay loam with large cobbles	NCM
		2	11-15	27-39	2.5Y 5/4	Light olive brown clay loam with gravel	NCM
	178	1	0-9	0-22	10YR 4/3	Brown silty clay loam with large cobbles	NCM
		2	9-11	22-28	2.5Y 6/2	Light brownish gray clay loam with large cobbles, stopped by rock obstruction	NCM
	179	1	0-4	0-10	10YR 4/3	Brown silty clay loam with large cobbles	NCM
		2	4-10	10-25	10YR 5/6	Yellowish brown clay loam with large cobbles	NCM
	180	1	0-8	0-21	10YR 4/3	Brown silty clay loam with large cobbles	NCM
		2	8-13	21-33	10YR 5/6	Yellowish brown clay loam with large cobbles	NCM
	181	1	0-5	0-13	10YR 4/3	Brown silty clay loam	NCM
		2	5-8	13-21	2.5Y 6/2	Light brownish gray clay loam	NCM
		3	8-9	21-24	2.5Y 5/6	Light olive brown clay loam, stopped by rock obstruction	NCM
	182	1	0-8	0-21	2.5Y 5/3	Light olive brown clay loam	NCM
		2	8-12	21-31	2.5Y 5/6	Light olive brown clay loam	NCM
	183	1	0-7	0-19	10YR 4/3	Brown silty clay loam, stopped by tree roots	NCM
	184	1	0-11	0-27	10YR 4/3	Brown silty clay loam	NCM
		2	11-15	27-38	2.5Y 5/3	Light olive brown clay loam	NCM

TR 10	185	1	0-7	0-17	10YR 4/3, 2.5Y 4/3	Mottled brown and olive brown clay loam	NCM
		2	7-9	17-24	10YR 3/2	Very dark grayish brown silty clay loam	NCM
		3	9-14	24-36	2.5Y 5/6	Light olive brown clay loam	NCM
	186	1	0-6	0-14	10YR 4/3	Brown silty clay loam	NCM
		2	6-9	14-23	2.5Y 5/4	Light olive brown clay loam, stopped by rock obstruction	NCM
	187	1	0-10	0-26	10YR 4/3	Brown silty clay loam	NCM
		2	10-15	26-38	2.5Y 5/4	Light olive brown clay loam	NCM
	188					Not Excavated: Slope>15%	
TR 11	189	1	0-8	0-20	10YR 4/4	Dark yellowish brown gravelly silt loam	NCM
		2	8-12	20-30	2.5Y 5/3	Light olive brown gravelly clay loam	NCM
	190	1	0-15	0-38	10YR 4/4	Dark yellowish brown gravelly silt loam	NCM
		2	15-20	38-50	2.5Y 5/3	Light olive brown gravelly clay loam	NCM
	191	1	0-12	0-31	10YR 4/4	Dark yellowish brown gravelly silt loam	NCM
		2	12-18	31-46	2.5Y 5/3	Light olive brown gravelly clay loam	NCM
	192	1	0-11	0-27	10YR 4/4	Dark yellowish brown gravelly silt loam	NCM
		2	11-16	27-40	2.5Y 5/3	Light olive brown gravelly clay loam	NCM
	193					Not Excavated: Disturbed, large rock and gravel pile	
	194	1	0-12	0-30	10YR 4/3	Brown gravelly silt loam	NCM
		2	12-16	30-40	2.5Y 5/3	Light olive brown gravelly clay loam	NCM
	195	1	0-5	0-12	10YR 4/2, 2.5Y 5/3	Mottled dark grayish brown and light olive brown gravelly silty clay loam	NCM
		2	5-12	12-30	10YR 4/2	Dark grayish brown silt loam	NCM
		3	12-17	30-43	2.5Y 5/3	Light olive brown gravelly clay loam	NCM

TR 11	196	1	0-4	0-10	10YR 4/2, 2.5Y 5/3	Mottled dark grayish brown and light olive brown gravelly silty clay loam	NCM
		2	4-11	10-29	10YR 4/2	Dark grayish brown silt loam	NCM
		3	11-16	29-40	2.5Y 5/3	Light olive brown gravelly clay loam	NCM
	197	1	0-10	0-26	10YR 4/3	Brown gravelly silt loam	NCM
		2	10-15	26-39	2.5Y 5/3	Gravelly clay loam	NCM
	198	1	0-11	0-29	10YR 4/2	Dark grayish brown gravelly silt loam	NCM
		2	11-16	29-40	2.5Y 5/3	Light olive brown gravelly clay loam	NCM
	199	1	0-14	0-36	2.5Y 5/3	Light olive brown gravelly clay loam, disturbed no topsoil	NCM
	200	1	0-14	0-36	2.5Y 5/3	Light olive brown gravelly clay loam, disturbed no topsoil	NCM
	201	1	0-4	0-10	2.5Y 5/3	Light olive brown gravelly clay loam, disturbed no topsoil	NCM
	202	1	0-10	0-25	10YR 4/4	Dark yellowish brown gravelly silt loam	NCM
		2	10-15	25-37	10YR 5/6	Yellowish brown gravelly clay loam	NCM
	203	1	0-9	0-23	10YR 4/4	Dark yellowish brown gravelly silt loam	NCM
		2	9-15	23-38	10YR 5/6	Yellowish brown gravelly clay loam	NCM
	204					Not Excavated: Disturbed, large rock and garbage pile 10ft	
	205	1	0-7	0-17	10YR 3/3	Dark brown gravelly silt loam	NCM
		2	7-12	17-30	2.5Y 5/4	Light olive brown gravelly clay loam	NCM
	206	1	0-7	0-19	10YR 3/3	Dark brown gravelly silt loam	NCM
		2	7-12	19-30	2.5Y 5/4	Light olive brown gravelly clay loam	NCM
	207	1	0-9	0-24	10YR 3/3	Dark brown gravelly silt loam	NCM
		2	9-15	24-37	2.5Y 5/4	Light olive brown gravelly clay loam	NCM
	208	1	0-7	0-19	10YR 4/3	Brown silty clay loam	NCM
		2	7-12	19-30	2.5Y 5/6	Light olive brown clay loam	NCM

	209	1	0-6	0-15	10YR 4/3	Brown silty clay loam	NCM
		2	6-10	15-25	2.5Y 5/4	Light olive brown clay loam	NCM
		3	10-14	25-35	2.5Y 5/6	Light olive brown clay loam	NCM
	210	1	0-6	0-15	10YR 4/3	Brown silty clay loam	NCM
		2	6-11	15-27	2.5Y 5/4	Light olive brown clay loam	NCM
TR 12	211	1	0-9	0-23	10YR 4/4	Dark yellowish brown gravelly silt loam	Ceramic sewer pipe - discarded
		2	9-13	23-34	2.5Y 5/3	Light olive brown gravelly clay loam	NCM
	212	1	0-14	0-36	10YR 4/4	Dark yellowish brown gravelly silt loam	NCM
		2	14-20	36-50	2.5Y 5/3	Light olive brown gravelly clay loam	NCM
	213	1	0-12	0-30	10YR 4/4	Dark yellowish brown gravelly silt loam	NCM
		2	12-16	30-41	2.5Y 5/3	Light olive brown gravelly clay loam	NCM
	214	1	0-10	0-26	10YR 4/4	Dark yellowish brown gravelly silt loam	NCM
		2	10-15	26-38	2.5Y 5/3	Light olive brown gravelly clay loam	NCM
	215	1	0-12	0-30	10YR 4/4	Dark yellowish brown gravelly silt loam	NCM
		2	12-16	30-40	2.5Y 5/3	Light olive brown gravelly clay loam	NCM
	216	1	0-11	0-27	10YR 4/4	Dark yellowish brown gravelly silt loam	NCM
		2	11-15	27-38	2.5Y 5/3	Light olive brown gravelly clay loam	NCM
	217	1	0-10	0-26	10YR 4/4	Dark yellowish brown gravelly silt loam	NCM
		2	10-15	26-38	2.5Y 5/3	Light olive brown gravelly clay loam	NCM
	218	1	0-11	0-27	10YR 4/4	Dark yellowish brown gravelly silt loam	NCM
		2	11-15	27-38	2.5Y 5/3	Light olive brown gravelly clay loam	NCM
	219	1	0-11	0-29	10YR 4/4	Dark yellowish brown gravelly silt loam	NCM
		2	11-16	29-40	2.5Y 5/3	Light olive brown gravelly clay loam	NCM

	220	1	0-9	0-24	10YR 4/4	Dark yellowish brown gravelly silt loam	NCM
		2	9-15	24-39	2.5Y 5/3	Light olive brown gravelly clay loam	NCM
TR 13	221	1	0-7	0-18	10YR 4/3	Brown silty clay loam with large cobbles	NCM
		2	7-11	18-28	2.5Y 5/4	Light olive brown clay loam with gravel	NCM
	222	1	0-6	0-15	10YR 4/2	Dark grayish brown silty clay loam with large cobbles	NCM
		2	6-8	15-21	10YR 4/4	Dark yellowish brown silty clay loam with gravel and cobbles	NCM
		3	8-12	21-31	2.5Y 5/6	Light olive brown clay loam with gravel	NCM
	223	1	0-9	0-24	10YR 4/2	Dark grayish brown silty clay loam with large cobbles	NCM
		2	9-15	24-37	2.5Y 5/6	Light olive brown clay loam with gravel	NCM
	224	1	0-5	0-12	10YR 4/3	Brown silty clay loam with large cobbles, stopped by rock obstruction	NCM
	225	1	0-8	0-20	10YR 4/3	Brown silty clay loam with large cobbles	NCM
		2	8-12	20-30	2.5Y 5/4	Light brown clay loam with gravel	NCM
	226	1	0-4	0-11	10YR 5/3	Brown silt loam with gravel and cobbles	NCM
		2	4-7	11-22	2.5Y 5/6	Light olive brown clay loam with gravel	NCM
	227	1	0-5	0-12	10YR 4/3, 2.5Y 5/6	Brown silty clay loam and light olive brown clay loam with gravel and cobbles	NCM
		2	5-7	12-22	2.5Y 5/6	Light olive brown clay loam with gravel	NCM
	228					Not Excavated: Tree Stump Pile	
TR 14	229					Not Excavated: Tree Stump Pile	
	230	1	0-5	0-12	10YR 4/2, 10YR 5/6	Mottled dark grayish brown and yellowish brown gravelly silty clay loam with large cobbles	NCM
		2	5-11	12-27	10YR 4/2	Dark grayish brown silty clay loam with large cobbles	NCM
		3	11-15	27-39	10YR 5/6	Yellowish brown silty clay loam with large cobbles	NCM
	231	1	0-4	0-11	10YR 4/2, 10YR 5/6	Mottled dark grayish brown and yellowish brown gravelly silty clay loam with large cobbles	NCM
		2	4-11	11-29	10YR 4/2	Dark grayish brown silty clay loam with large cobbles	NCM
		3	11-16	29-40	10YR 5/6	Yellowish brown silty clay loam with large cobbles	NCM

TR 14	232	1	0-10	0-26	10YR 4/2	Dark grayish brown silty clay loam with large cobbles and gravel	NCM
		2	10-12	26-30	10YR 5/6	Yellowish brown clay loam with gravel and cobbles, stopped by large rock obstruction at 30 cm	NCM
	233	1	0-9	0-23	10YR 3/3	Dark brown gravelly silty clay loam	NCM
		2	9-13	23-34	2.5Y 5/3	Light olive brown gravelly clay loam	NCM
	234	1	0-7	0-19	10YR 3/3	Dark brown gravelly silty clay loam with large cobbles	NCM
		2	7-9	19-23	2.5Y 5/3	Light olive brown gravelly clay loam with large cobbles, stopped by large rock cluster at 23 cm	NCM
	235	1	0-10	0-25	2.5Y 5/3	Light olive brown gravelly clay loam with large cobbles, stopped by large rock cluster at 23 cm	NCM
TR 15	236					Not Excavated: graded and leveled	
	237					Not Excavated: graded and leveled	

APPENDIX 15



**Parks, Recreation,
and Historic Preservation**

KATHY HOCHUL
Governor

ERIK KULLESEID
Commissioner

November 02, 2021

Mark Willson
Development Associate
Scannell Properties
294 Grove Lane East
Suite 140
Wayzata, MN 55391

Re: DEC
Newburgh Commerce Center
Town of Newburgh, Orange County, NY
21PR06690

Dear Mark Willson:

Thank you for requesting the comments of the Division for Historic Preservation of the Office of Parks, Recreation and Historic Preservation (OPRHP). We have reviewed the submitted materials in accordance with the New York State Historic Preservation Act of 1980 (section 14.09 of the New York Parks, Recreation and Historic Preservation Law). These comments are those of the Division for Historic Preservation and relate only to Historic/Cultural resources. They do not include potential environmental impacts to New York State Parkland that may be involved in or near your project. Such impacts must be considered as part of the environmental review of the project pursuant to the State Environmental Quality Review Act (New York Environmental Conservation Law Article 8) and its implementing regulations (6NYCRR Part 617).

OPRHP has reviewed the Phase IB Archaeological Survey Report entitled "Phase IB Archaeological Field Reconnaissance Survey, Newburgh Commerce Center, 124 Route 17K, Newburgh, Orange County, New York" prepared by Hudson Valley Cultural Resource Consultants, LTD (October 2021; 21SR00672). No archaeological sites were identified by the survey. Therefore, it is the opinion of the OPRHP that no properties, including archaeological and/or historic resources, listed in or eligible for the New York State and National Registers of Historic Places will be impacted by this project.

If you have any questions, I can be reached at Jessica.Schreyer@parks.ny.gov.

Sincerely,

Jessica Schreyer
Scientist Archaeology

APPENDIX 16

TRAFFIC IMPACT STUDY

For


**Newburgh Commerce Center
124 State Route 17K
Town of Newburgh
Orange County, New York**

Prepared For:


**Scannell Properties
294 Grove Lane East
Suite 140
Wayzata, MN 55391**

Prepared By:

**Langan Engineering, Environmental, Surveying,
Landscape Architecture and Geology, D.P.C.
One North Broadway, Suite 910
White Plains, New York 10601**



**Daniel D. Disario, P.E., PTOE
New York P.E. License No. 090462-1**



Alan W. Lothian

LANGAN

**30 November 2021
190071901**

Table of Contents

EXECUTIVE SUMMARY	i
INTRODUCTION	1
Project Description.....	1
Study Area	1
Scope of Study.....	2
DESCRIPTION OF EXISTING CONDITIONS	3
Roads.....	3
NYS Route 17K.....	3
Corporate Boulevard.....	3
Maguire Way.....	3
Orr Avenue.....	3
Intersections	3
New York State Route 17K and Corporate Boulevard	3
New York State Route 17K and Maguire Way / Kia Dealership.....	3
New York State Route 17K and Orr Avenue / Matrix Business Park Driveway	4
Traffic Volumes	4
ESTIMATE OF FUTURE CONDITIONS	5
No-Build Condition	5
Site-Generated Trips	5
Trip Distribution.....	7
Build Traffic Volumes	7
ANALYSIS OF TRAFFIC OPERATIONS	8
Level of Service Criteria	8
Capacity Analysis	9
New York State Route 17K and Corporate Boulevard	10
New York State Route 17K and Maguire Way / Kia Dealership.....	10
New York State Route 17K and Orr Avenue / Matrix Business Park Driveway	10
New York State Route 17K and Site Driveway	10
SITE PLAN REVIEW	12
CONCLUSIONS	13

List of Figures

- Figure 1 – Site Location Map
- Figure 2 – 2021 Existing Traffic Volumes
- Figure 3 – 2023 No-Build Traffic Volumes
- Figure 4 – Arrival & Departure Distributions: Passenger Vehicles
- Figure 5 – Arrival & Departure Distributions: Trucks
- Figure 6 – Site-Generated Trips: Passenger Vehicles
- Figure 7 – Site-Generated Trips: Trucks
- Figure 8 – Total Site-Generated Trips
- Figure 9 – 2023 Build Traffic Volumes

List of Tables

- Table 1 – Trip Generation Estimates
- Table 2 – Trip Generation Comparison
- Table 3 – Trip Generation Estimates (Passenger Vehicles and Trucks)
- Table 4 – Trip Distribution
- Table 5 – Intersection Capacity Analysis Summary
- Table 6 – Left-Turn Lane Warrant Analysis

Appendices

- Appendix A – Figures
- Appendix B – Traffic Counts
- Appendix C – ITE Land Use Descriptions
- Appendix D – Timing Directives
- Appendix E – Capacity Analysis Printouts

EXECUTIVE SUMMARY

Langan Engineering and Environmental Services has prepared this traffic impact study for a proposed mixed-use development. The site will consist of one 132,000 square-foot (sf) mixed-use building. The development is located in the Town of Newburgh, Orange County, New York.

The site is bounded by industrial land uses on the north, NYS Route 17K on the south, an automobile dealership on the east, and industrial and residential land uses on the west. Access to the site is proposed via one full-movement, stop-controlled access driveway, intersecting NYS Route 17K approximately 460 feet west of the Maguire Way signalized intersection.

The proposed development is located on a property zoned Industrial Business, which allows for operations related to industrial and commercial land uses. The proposed 132,000 sf building does not have a specific tenant, and will serve multiple tenants of varying uses. Accordingly, we prepared trip generation estimates for the proposed development using a mix of appropriate land uses identified by the Institute of Transportation Engineers (ITE), as contained in the publication Trip Generation, 11th Edition. Langan estimates that the mixed-use development will generate approximately 125 trips (101 enter, 24 exit) during the weekday morning peak hour and 120 trips (29 enter, 91 exit) during the weekday evening peak hour.

We determined the directional distribution of the site-generated trips based on an examination of existing and expected travel patterns in the study area. We conducted capacity analyses at the following intersections:

- New York State Route 17K and Corporate Boulevard
- New York State Route 17K and Maguire Way / Kia Dealership
- New York State Route 17K and Orr Avenue / Matrix Driveway
- New York State Route 17K and Site Driveway

Based on our analyses, Langan concludes that the development will not significantly alter traffic operations at the study intersections during peak traffic hours. The site access driveway is designed to include exclusive left-turn lanes which will result in efficient operations during both peak traffic hours, with minimal impact to flow along NYS Route 17K.

INTRODUCTION

Langan Engineering and Environmental Services has prepared this traffic impact study for a proposed mixed-use development. The site will consist of one 132,000 square-foot (sf) mixed-use building. The development is located in the Town of Newburgh, Orange County, New York.

Project Description

The development will consist of one mixed-used building totaling 132,000 sf. The proposed development is located on a property zoned Industrial Business, which allows for operations related to industrial and commercial land uses. The proposed 132,000 sf building does not have a specific tenant, and will serve multiple tenants of varying uses. The site is designated as Section 95, Block 1, Lot 58, according to Newburgh Tax Maps. Figure 1, contained in Appendix A, shows the location of the site.

The development is bounded by industrial land uses on the north, NYS Route 17K on the south, an automobile dealership on the east, and industrial and residential land uses on the west. Access to the site is proposed via one full-movement, stop-controlled access driveway, intersecting NYS Route 17K approximately 460 feet west of the Maguire Way signalized intersection.

The building will be supported by 107 parking spaces.

Study Area

We conducted capacity analyses at the following intersections:

- New York State Route 17K and Corporate Boulevard
- New York State Route 17K and Maguire Way / Kia Dealership
- New York State Route 17K and Orr Avenue / Matrix Driveway
- New York State Route 17K and Site Driveway

An inventory of the physical road conditions is presented in the section "Description of Existing Conditions."

Scope of Study

Langan undertook the following steps to prepare this study in accordance with standard traffic engineering methodologies:

1. Conducted a field examination of the site and surrounding road network to inventory physical and regulatory conditions including the number of lanes, lane assignments, channelization, traffic-control devices, lateral clearances and other factors that limit traffic capacity.
2. Conducted a series of turning movement traffic counts at the study intersection identified in the previous section. We had counts conducted on a typical weekday from 6:00 AM to 9:00 AM and from 3:00 PM to 6:00 PM. We then identified existing weekday morning and evening peak hour traffic volumes based on the traffic count data.
3. Established future 2023 No-Build traffic volumes by applying a growth factor of 1.00 percent per year to the 2021 Existing traffic volumes, which is a conservative factor as compared to the New York State Department of Transportation (NYSDOT) Orange County growth factors, forecasted for NYS Route 17K, which is 0.5% percent per year.
4. Prepared peak hour trip generation estimates for the proposed mixed-use development based on trip generation data published by the Institute of Transportation Engineers (ITE).
5. Compared the trip generation for the mixed-use development to the building occupied by a single permitted industrial use.
6. We determined the directional distribution of the site-generated trips based on an examination of existing and expected travel patterns in the study area.
7. Assigned site-generated trips to the site access roads and surrounding road network based on the likely travel routes motorists will use to travel to and from the site.
8. Established 2023 Build traffic volumes by adding site-generated trips to the 2023 No-Build traffic volumes.
9. Performed intersection capacity analyses for the weekday morning and evening peak hours.

DESCRIPTION OF EXISTING CONDITIONS

This section describes the roads, intersections and traffic volumes in the area of the proposed development located in the town of Newburgh, Orange County, New York.

Roads

NYS Route 17K

NYS Route 17K is classified as a principal arterial and is under NYSDOT jurisdiction. The roadway has a general east-west orientation and provides one travel lane in each direction near the site. The posted speed limit in the immediate study area is 40 mph.

Corporate Boulevard

Corporate Boulevard is classified as a local road. The roadway has a general north-south orientation and provides two travel lanes in each direction. The northbound and southbound travel lanes are separated by a grassy median. The speed limit is not posted.

Maguire Way

Maguire Way is classified as a local road. The roadway has a general north-south orientation and provides two travel lanes in each direction. The northbound and southbound travel lanes are separated by a grassy median. The speed limit is not posted.

Orr Avenue

Orr Avenue is classified as a local road. The roadway has a general north-south orientation and provides one travel lane in each direction. The posted speed limit is 10 mph.

Intersections

New York State Route 17K and Corporate Boulevard

Corporate Way intersects NYS Route 17K to form a T-shaped intersection under signal control. The eastbound NYS Route 17K approach provides one left-turn lane and one thru lane. The westbound NYS Route 17K approach provides one thru lane and one right-turn lane. The southbound Corporate Boulevard approach provides one left-turn lane and one right-turn. The signal operates under three phases with an 85-second cycle length.

New York State Route 17K and Maguire Way / Kia Dealership

Maguire Way and the driveway to a Kia dealership intersect NYS Route 17K to form a four-leg intersection under signal control. The eastbound NYS Route 17K approach provides one left-turn lane, one thru lane, and one right-turn lane. The westbound NYS Route 17K approach provides

one left-turn lane and one shared thru/right-turn lane. The northbound Maguire Way approach provides one shared left-turn/thru lane and one right-turn lane. The southbound Kia dealership approach provides one shared left-turn/thru/right-turn lane. The signal operates under three phases with a 105-second cycle length.

New York State Route 17K and Orr Avenue / Matrix Business Park Driveway

Orr Avenue and the driveway to the Matrix Business Park intersect NYS Route 17K to form a four-leg intersection under signal control. The eastbound NYS Route 17K approach provides one left-turn lane and one shared thru/right-turn lane. The westbound NYS Route 17K approach provides one left-turn lane, one thru lane, and one right-turn lane. The northbound Orr Avenue approach provides one shared left-turn/thru/right-turn lane. The southbound Matrix Business Park driveway approach provides one left-turn lane and one shared thru lane/right-turn lane. The signal operates under three phases with a 105-second cycle length.

Traffic Volumes

We arranged for turning movement traffic counts to be conducted during the morning and evening peak hours on a typical weekday at the study intersections. Specifically, turning movement counts were conducted on Tuesday, October 12, 2021, from 6:00 AM to 9:00 AM, and from 3:00 PM to 6:00 PM. In addition, we conducted Automatic Traffic Recorder (ATR) counts along NYS Route 17K at the proposed driveway location from 1:00 PM on Wednesday October 6, 2021, to 3:00 PM on Wednesday, October 13, 2021.

The traffic counts identify distinct times during the weekday morning and evening hours when traffic experienced its highest levels. According to the traffic count data collected, the weekday morning peak hour occurred from 7:30 AM to 8:30 AM and the weekday evening peak hour occurred from 4:15 PM to 5:15 PM.

We compared the data to 2014 and 2015 data collected for a prior traffic study to validate them. The 2021 counts are representative of typical traffic flow conditions along this section of NYS Route 17K.

Figure 2 illustrates the 2021 existing weekday morning and evening peak-hour traffic volumes. Summaries of the traffic counts are contained in Appendix B.

ESTIMATE OF FUTURE CONDITIONS

This section of the report covers background traffic growth, site-generated trips, trip distribution, and future traffic volumes. We anticipate the project will be complete by the end of 2023. Accordingly, we projected traffic volumes to include existing traffic, new traffic created by background growth to derive the 2023 No-Build traffic volumes. We added the site-generated trips to the 2023 No-Build traffic volumes to derive the 2023 Build traffic volumes.

No-Build Condition

We increased the existing peak hour traffic volumes by a compounded annual growth rate of 1.0 percent, to derive the 2023 No-Build traffic volumes. We applied a conservative factor to the traffic volumes as compared to the growth rate factors, forecasted for NYS Route 17K, of 0.5 percent per year as established by NYSDOT. Therefore, the use of a 1.0 percent per year growth factor provides for a conservative estimate of background traffic. Figure 3 shows the 2023 No-Build traffic volumes.

Site-Generated Trips

The proposed development is located on a property zoned Industrial Business (IB), which allows for operations related to industrial and commercial land uses. The proposed 132,000 sf building does not have a specific tenant, and will serve multiple tenants of varying uses.

The Newburgh Commerce Center would provide flexible leased space for a range of uses allowed by the Zoning Law in the IB zoning district, specifically:

- Research laboratories
- Manufacturing, altering, fabricating or processing products or materials
- Warehouse, storage and transportation facilities, including truck and bus terminals
- Offices for business, research and professional use and banks

Scannell anticipates leasing space in the Commerce Center to one or more tenants for one or more of these permissible uses, consistent with the Zoning Law's allowance of multiple uses on a single lot.

Accordingly, we prepared trip generation estimates for the proposed development evaluating an appropriate mix of permitted uses, utilizing data compiled for Land Use Code 110 (Light Industrial), Land Use Code 140 (Manufacturing), Land Use Code 150 (Warehousing), and Land Use Code 710 (General Office Building) by the Institute of Transportation Engineers (ITE) as contained in the publication Trip Generation, 11th Edition. These land uses most accurately

describe the type of tenants expected to occupy the building, consistent with what is permitted in the IB zoning district. Descriptions of each representative land use from Trip Generation are contained in Appendix C.

Table 1 summarizes the trip generation estimates for the mixed-use development for the weekday morning and evening peak hours.

Table 1 – Mixed-Use Trip Generation Estimates

Use	Weekday Morning Peak Hour			Weekday Evening Peak Hour		
	In	Out	Total	In	Out	Total
Light Industrial (19,800 sf)	16	2	18	3	13	16
Manufacturing (19,800 sf)	29	11	40	14	20	34
Warehouse (66,000 sf)	9	5	14	3	12	15
Office (26,400 sf)	47	6	53	9	46	55
Total (132,000 sf)	101	24	125	29	91	120

Table 2 includes a comparison of trip generation evaluating the difference between the mixed-use development and the building fully occupied by any single permitted industrial land use.

Table 2 – Trip Generation Comparison

Use	Weekday Morning Peak Hour			Weekday Evening Peak Hour		
	In	Out	Total	In	Out	Total
Mixed-Use Building (132,000 sf)						
Total (132,000 sf)	101	24	125	29	91	120
Light Industrial (Land Use Code 110)						
Light Industrial (132,000 sf)	104	16	120	19	87	106
Difference	+3	-8	-5	-10	-4	-14
Manufacturing (Land Use Code 140)						
Manufacturing (132,000 sf)	82	31	113	47	65	112
Difference	-19	+7	-12	+18	-26	-8
Warehousing (Land Use Code 150)						
Warehousing (132,000 sf)	18	10	28	7	23	30
Difference	-83	-14	-97	-22	-68	-110

The mixed-use trip generation yields more conservative peak hour trips compared to the building fully occupied by any single industrial land use. Therefore, we have used the conservative mixed-use trip generation for the future Build analysis in this study.

Although the exact distribution of gross floor area per tenant is unknown, reconfiguring the building to accommodate varying proportions of each land use will yield similar peak hour trips, resulting in an appropriate evaluation of anticipated impacts.

Additionally, ITE provides truck trip generation data for the light industrial, manufacturing, and warehouse land uses. The traffic projections for trucks utilized herein are based on the ITE data for the Peak Hour of the Generator.

Table 3 summarizes the conservative trip generation estimates for passenger vehicles and trucks during the weekday morning and evening peak hours used for the future Build analysis.

Table 3 – Trip Generation Estimates (Passenger Vehicles and Trucks)

Trip Type	Weekday Morning Peak Hour			Weekday Evening Peak Hour		
	In	Out	Total	In	Out	Total
Passenger Vehicles	99	20	119	26	88	114
Trucks	2	4	6	3	3	6
Total	101	24	125	29	91	120

Trip Distribution

We determined the directional distribution of the site-generated trips based on an examination of existing and expected travel patterns in the study area. The directional distribution of site traffic is shown in Table 4.

Table 4 – Trip Distribution

Direction (To/From)	Passenger Vehicles		Trucks	
	Arrival	Departure	Arrival	Departure
NYS Route 17K (East)	40%	60%	50%	50%
NYS Route 17K (West)	60%	40%	50%	50%
Total	100%	100%	100%	100%

Figures 4 and 5 show the passenger vehicle and truck arrival and departure distributions for the development, respectively. We applied the site-generated traffic to the adjacent roadway system as per the above distributions. Figures 6 and 7 show the passenger vehicle and truck site-generated trips, respectively. Figure 8 shows the total site-generated trips assigned to the roadway network for the proposed development.

Build Traffic Volumes

We added the total site-generated trips, Figure 8, to the 2023 No-Build traffic volumes, Figure 3, to derive the 2023 Build traffic volumes. Figure 9 illustrates the 2023 Build weekday morning and evening peak hour traffic volumes.

ANALYSIS OF TRAFFIC OPERATIONS

This section describes the capacity analysis we conducted to assess traffic operations for the No-Build and Build conditions. Capacity analysis provides an indication of the adequacy of road facilities to serve traffic demand.

Level of Service Criteria

Level of Service (LOS) is the term used to denote different operating conditions that occur on a given road segment under various traffic volume demands. LOS is a qualitative measure that considers a number of factors including road geometry, speed, travel delay and freedom to maneuver. LOS designations range from A to F and provide an index of operational qualities of a road segment or an intersection. LOS A represents the best operating conditions; LOS F represents the worst.

LOS designations are reported differently for signalized and unsignalized intersections. For signalized intersections, the analysis considers the operation of all traffic entering the intersection. For unsignalized intersections, the analysis considers the operation of all movements that conflict with other movements, such as main-line left turns and traffic exiting a side street. The evaluation criteria used to analyze the study area intersections are based on the Highway Capacity Manual, 6th edition, (HCM), published by the Transportation Research Board and Synchro software.

The HCM defines LOS for signalized intersections as follows:

<u>LOS</u>	<u>Control Delay per Vehicle</u>
A	<10 sec
B	>10 and ≤20 sec
C	>20 and ≤35 sec
D	>35 and ≤55 sec
E	>55 and ≤80 sec
F	>80 sec

The HCM defines LOS for unsignalized intersections as follows:

<u>LOS</u>	<u>Delay Range (sec/veh)</u>
A	≤10 sec
B	>10 and ≤15 sec
C	>15 and ≤25 sec
D	>25 and ≤35 sec
E	>35 and ≤50 sec
F	>50 sec

Capacity Analysis

We conducted capacity analyses for the intersections in the study area and found that the proposed development will not significantly alter operations in the study area during peak hours. Table 5 summarizes the 2023 No-Build and 2023 Build levels of service (LOS) at each relevant study intersection during the weekday morning and evening peak hours. Following are discussions pertaining to each of the intersections analyzed for the development. Note that all capacity analyses worksheets are contained in Appendix E.

Table 5 – Intersection Capacity Analysis Summary

Location	Movement	2023 No-Build Condition		2023 Build Condition		
		AM	PM	AM	PM	
Signalized Intersections						
NYS Route 17K and Corporate Boulevard	EB	L	A (2.0)	A (4.1)	A (3.0)	A (4.3)
		T	A (2.7)	A (6.1)	A (4.6)	A (6.2)
	WB	T	A (9.2)	B (17.2)	B (11.3)	B (19.3)
		R	A (3.2)	A (3.7)	A (3.8)	A (3.7)
	SB	L	B (14.9)	C (29.1)	B (17.2)	C (29.0)
		R	A (5.4)	A (5.8)	A (4.9)	A (5.8)
Overall		A (4.8)	B (12.8)	A (6.5)	B (14.0)	
NYS Route 17K and Maguire Way / Kia Dealership	EB	L	A (1.4)	A (2.8)	A (1.4)	A (2.8)
		T	A (5.5)	A (7.1)	A (5.5)	A (7.5)
		R	A (0.0)	A (0.0)	A (0.0)	A (0.0)
	WB	L	A (0.9)	A (3.0)	A (1.0)	A (3.0)
		T,R	A (1.3)	A (4.7)	A (1.4)	A (4.8)
	NB	L,T	D (46.0)	D (51.3)	D (46.0)	D (51.3)
		R	A (0.8)	B (12.9)	A (0.8)	B (12.9)
	SB	L,T,R	A (0.2)	A (1.4)	A (0.2)	A (1.4)
Overall		A (3.6)	A (7.9)	A (3.5)	A (8.0)	
NYS Route 17K and Orr Avenue / Matrix Driveway	EB	L	A (0.8)	A (1.4)	A (0.8)	A (1.3)
		T,R	A (1.4)	A (4.0)	A (1.4)	A (4.3)
	WB	L	A (1.6)	A (0.0)	A (1.6)	A (0.0)
		T	A (3.9)	A (7.1)	A (4.2)	A (7.3)
		R	A (3.5)	A (4.2)	A (3.5)	A (4.2)
	NB	L,T,R	A (1.0)	A (0.0)	A (1.0)	A (0.0)
	SB	L,T	D (47.1)	D (51.2)	D (47.1)	D (51.2)
		R	A (0.2)	A (0.8)	A (0.2)	A (0.8)
Overall		A (2.8)	A (6.7)	A (3.0)	A (6.9)	
Unsignalized Intersection						
NYS Route 17K and Site Driveway	EB	L	-	-	A (8.4)	B (10.0)
	NB	L	-	-	D (26.9)	F (60.8)
		R	-	-	B (11.1)	C (17.7)

*Level of Service (Average vehicle delay [seconds per vehicle])

New York State Route 17K and Corporate Boulevard

This signalized intersection is expected to operate at an overall LOS A during the weekday morning peak hour and an overall LOS B during the weekday evening peak hour under the No-Build condition. Under the Build condition, the intersection is expected to continue to operate at an overall LOS A during the weekday morning peak hour and an overall LOS B during the weekday evening peak hour.

New York State Route 17K and Maguire Way / Kia Dealership

This signalized intersection is expected to operate at an overall LOS A during both the weekday morning and evening peak hours under the No-Build condition. Under the Build condition, the intersection is expected to continue to operate at an overall LOS A during both the weekday morning and evening peak hours.

New York State Route 17K and Orr Avenue / Matrix Business Park Driveway

This signalized intersection is expected to operate at an overall LOS A during both the weekday morning and evening peak hours under the No-Build condition. Under the Build condition, the intersection is expected to continue to operate at an overall LOS A during both the weekday morning and evening peak hours.

New York State Route 17K and Site Driveway

Geometry

The site driveway is proposed to intersect NYS Route 17K to form a T-shaped intersection under stop-control. The eastbound NYS Route 17K approach will provide one exclusive left-turn lane and one thru lane. The westbound NYS Route 17K approach will provide one shared thru/right-turn lane with a shoulder. The southbound site driveway approach will provide one left-turn lane and one right-turn lane under stop control.

Analysis

Under the Build condition, during the weekday morning peak hour, all turning movements at this stop-controlled intersection are expected to operate at LOS D or better. During the weekday evening peak hour, all turning movements at this stop-controlled intersection are expected to operate at LOS C or better, with the exception of the southbound left-turn movement, which is expected to operate at LOS F. The southbound left-turn movement is anticipated to experience a max queue of less than 2 vehicles, which can be accommodated internal to the site without affecting traffic flow along NYS Route 17K.

In addition, the capacity analysis does not take into account the effect of gaps created by the adjacent signals to the east and west of the site. We arranged for gap counts to be conducted on NYS Route 17K at the location of the proposed warehouse development driveway. The gap count data identifies that during the weekday morning and evening peak periods, from 6:00 AM to 9:00 AM and from 4:00 PM to 8:00 PM, there is an average excess in gaps (available two-way gaps) of 398 and 383, respectively, for the left-turn movements from the southbound minor-street approach. The gaps created by the adjacent signals are sufficient to accommodate the anticipated exiting volume from the proposed site driveway.

Left-Turn Lane Warrant Analysis

We performed a left-turn lane warrant analysis for the westbound approach at the proposed site driveway on NYS Route 17K using the AASHTO publication A Policy on Geometric Design of Highways and Streets, 7th edition, left-turn lane guidelines.

AASHTO’s guidelines for a three-leg intersection along an urban area arterial suggest a left-turn lane is warranted if opposing volumes and left-turn volumes are as summarized in Table 6. Additionally, Table 6 shows the left-turn volume and opposing volume at the site driveway during the weekday morning and evening peak hours whether the left-turn volume meets the warrant.

Table 6 – Left-Turn Lane Warrant Analysis

AASHTO Table 9-24 & Figure 9-35		NYS Route 17K and Site Driveway			
Left-Turn Lane Peak-Hour Volume (veh/hr)	Three-Leg Intersection, Major-Road Volume (veh/h/ln) that Warrants a Left-Turn Lane	AM		PM	
		Left-Turn Volume	Opposing Volume	Left-Turn Volume	Opposing Volume
5	450	-	-	-	-
10	300	-	-	11	822
15	250	-	-	-	-
20	200	-	-	-	-
25	200	-	-	-	-
30	150	-	-	-	-
35	150	41	421	-	-
40	150	-	-	-	-
45	150	-	-	-	-
50 or More	100	-	-	-	-
Left-Turn Lane Warranted?		YES		YES	

The traffic volumes shown on Figure 9 and in Table 6 meet the warrant for an eastbound left-turn lane for ingress at the proposed site driveway location.

SITE PLAN REVIEW

We reviewed the site plan for the proposed development, particularly site access, on-site circulation, and parking, and concluded the following:

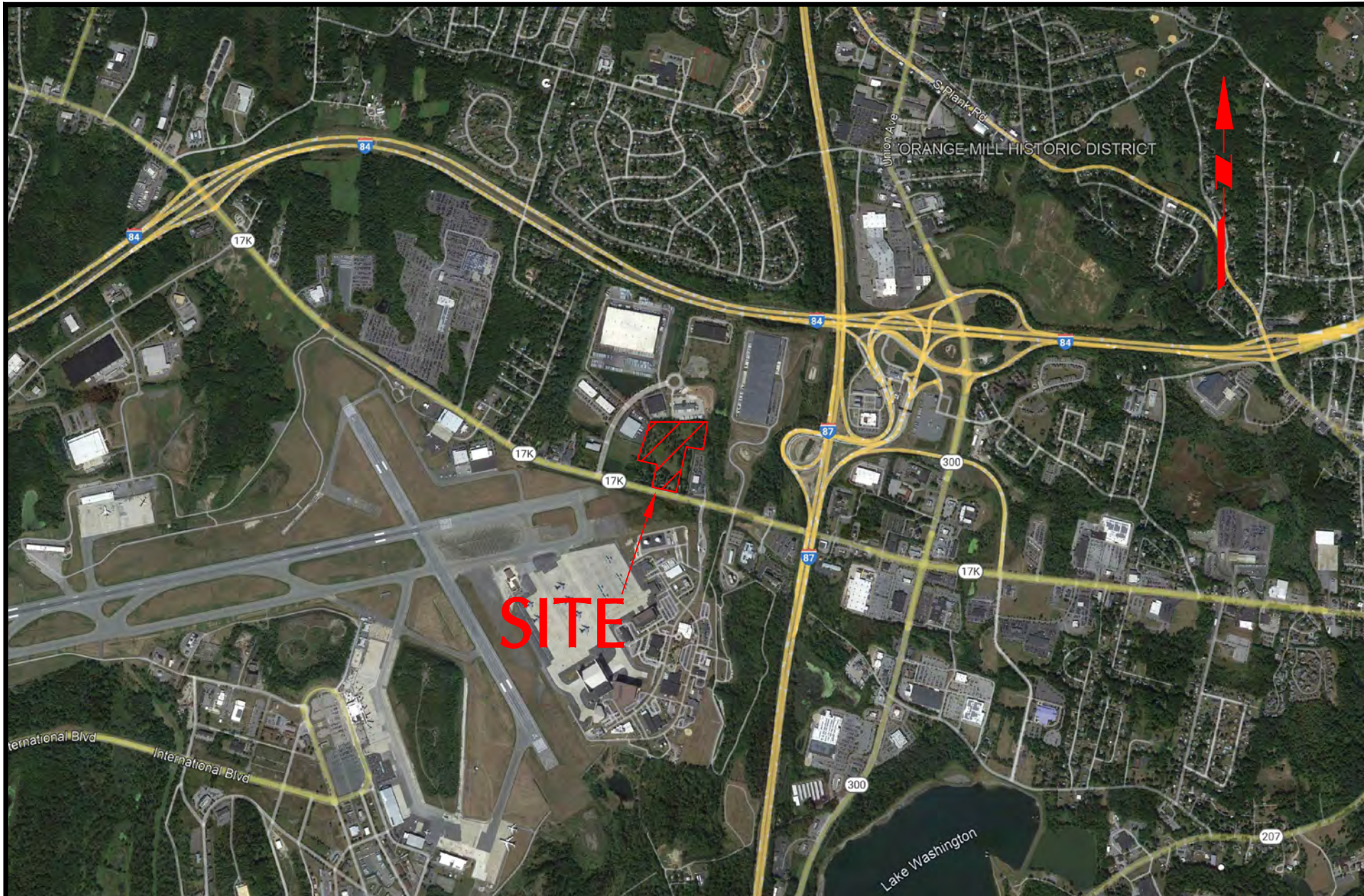
- Access to the proposed mixed-use building will be via one full-movement, stop-controlled driveway along NYS Route 17K. The driveway will provide one left-turn lane and one right-turn lane exiting the site.
- The site has been designed to accommodate all design vehicles (passenger car, trucks, emergency and refuse).
- The development will consist of one mixed-use building totaling 132,000 sf.
- The passenger car parking supply is 107 parking spaces, which exceeds the requirement.
- Parking circulation aisles are 26 feet wide, with parking spaces that are 9 feet wide by 18 feet deep. The proposed dimensions meet parking and circulation aisle requirements for proper circulation and parking maneuvers for a development of this type.
- The truck courts provide trailer parking spaces that are 12 feet wide and 55 feet long. The loading docks are served by circulation aisles that are at least 70 feet wide. These truck court dimensions are consistent with current design standards.

CONCLUSIONS

Based on our analyses, Langan concludes that the development will not significantly alter traffic operations at the study intersections during peak traffic hours. The site access driveway is designed to include exclusive left-turn lanes which will result in efficient operations during both peak traffic hours, with minimal impact to flow along NYS Route 17K.

\\Langan.com\data\WPW\data9\190071901\Project Data_Discipline\Traffic\Reports\2021-11 TIS\2021-11-30 TIS Newburgh.docx

APPENDIX A
FIGURES



LANGAN

Langan Engineering, Environmental, Surveying,
Landscape Architecture and Geology, D.P.C.
One North Broadway, Suite 910
White Plains, NY 10601

T: 914.323.7400 F: 914.323.7401 www.langan.com

Project

**NEWBURGH
COMMERCE CENTER**
SECTION 95, BLOCK 1, LOT 58
TOWN OF NEWBURGH
ORANGE COUNTY NEW YORK

Drawing Title

**SITE
LOCATION
MAP**

Project No.
190071901

Date
11/29/2021

Drawn By
JEG

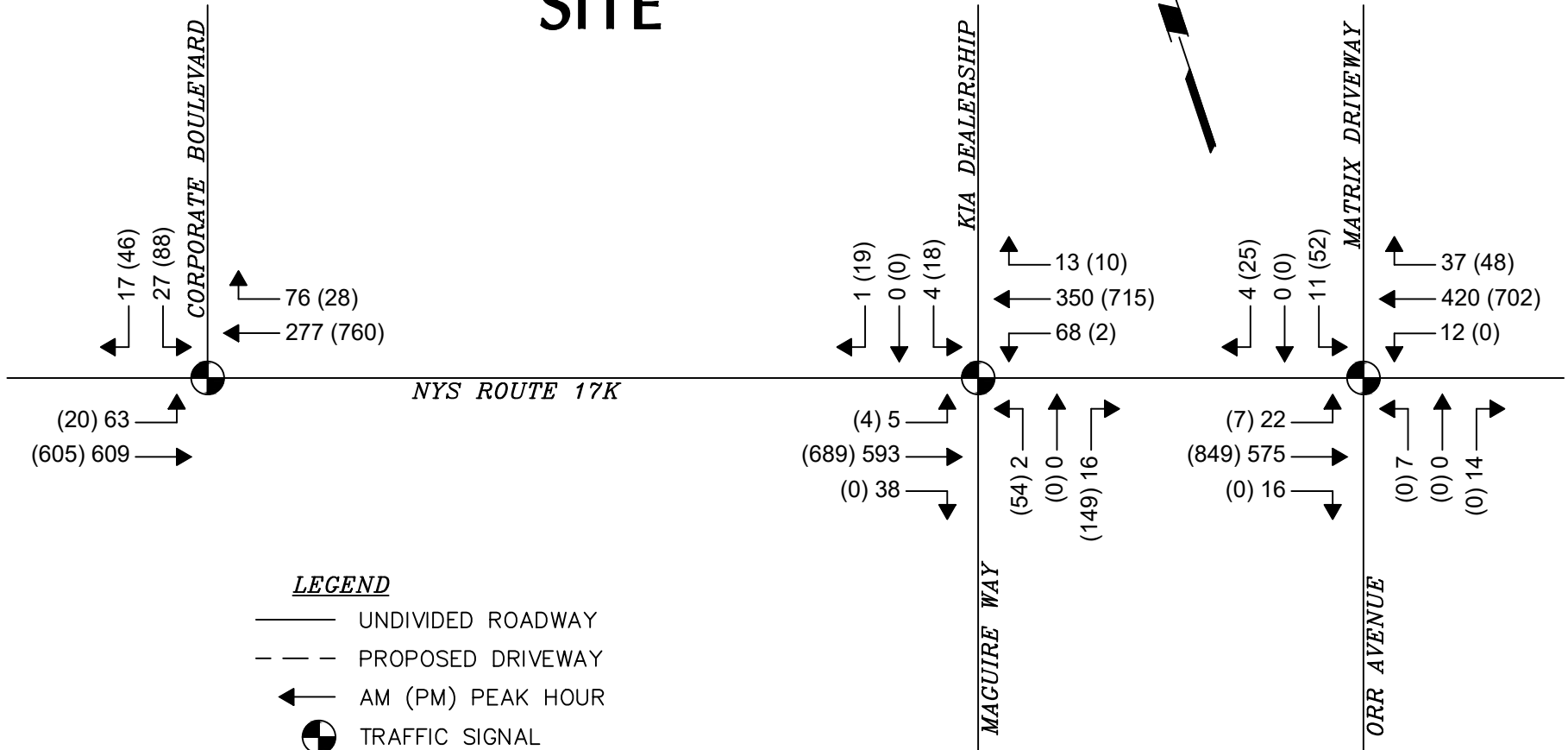
Checked By
AWL

Drawing No.

**FIGURE
1**

Sheet 1 of 9

SITE

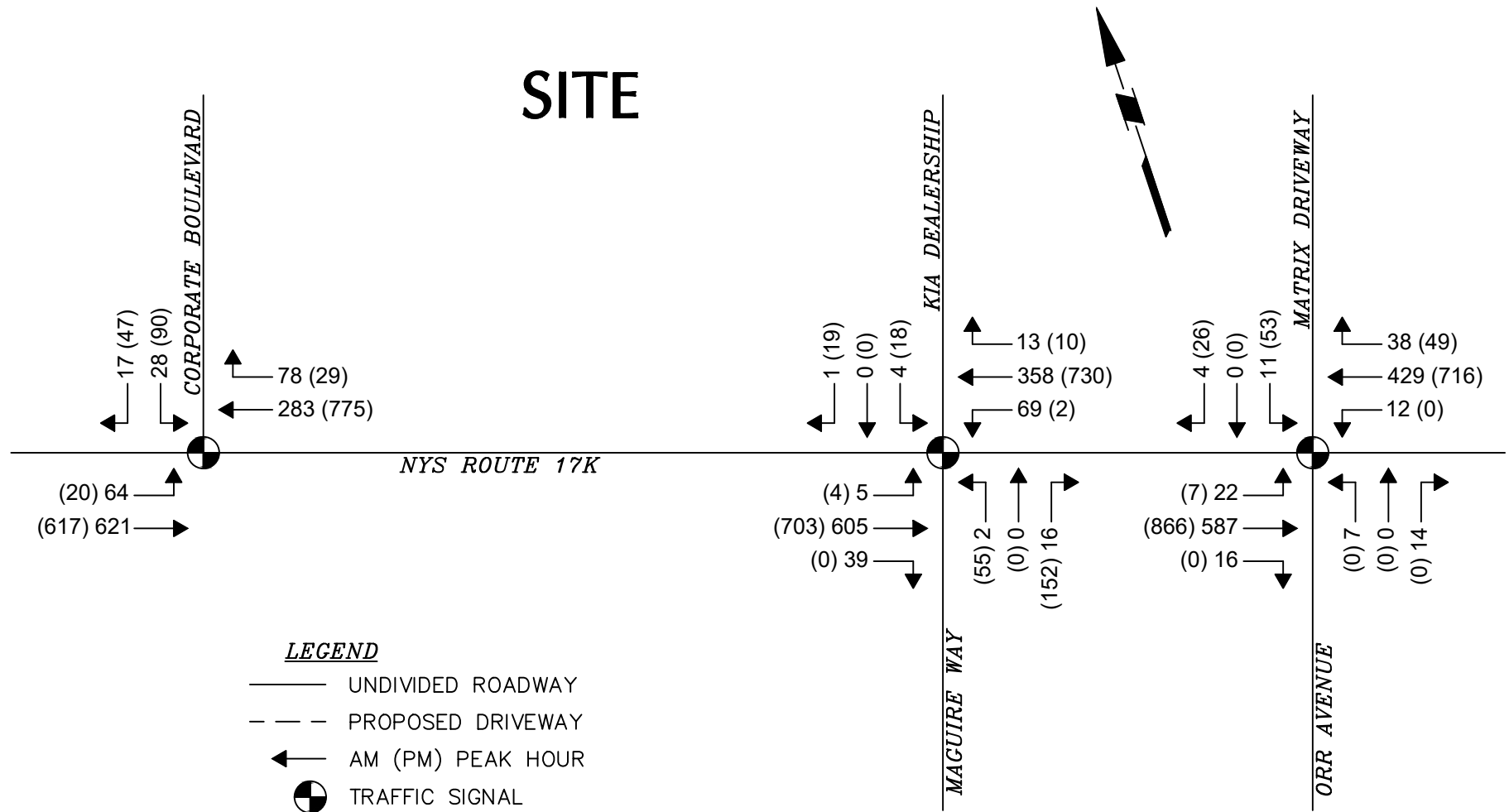


LEGEND

- UNDIVIDED ROADWAY
- - - PROPOSED DRIVEWAY
- ← AM (PM) PEAK HOUR
- ⊕ TRAFFIC SIGNAL

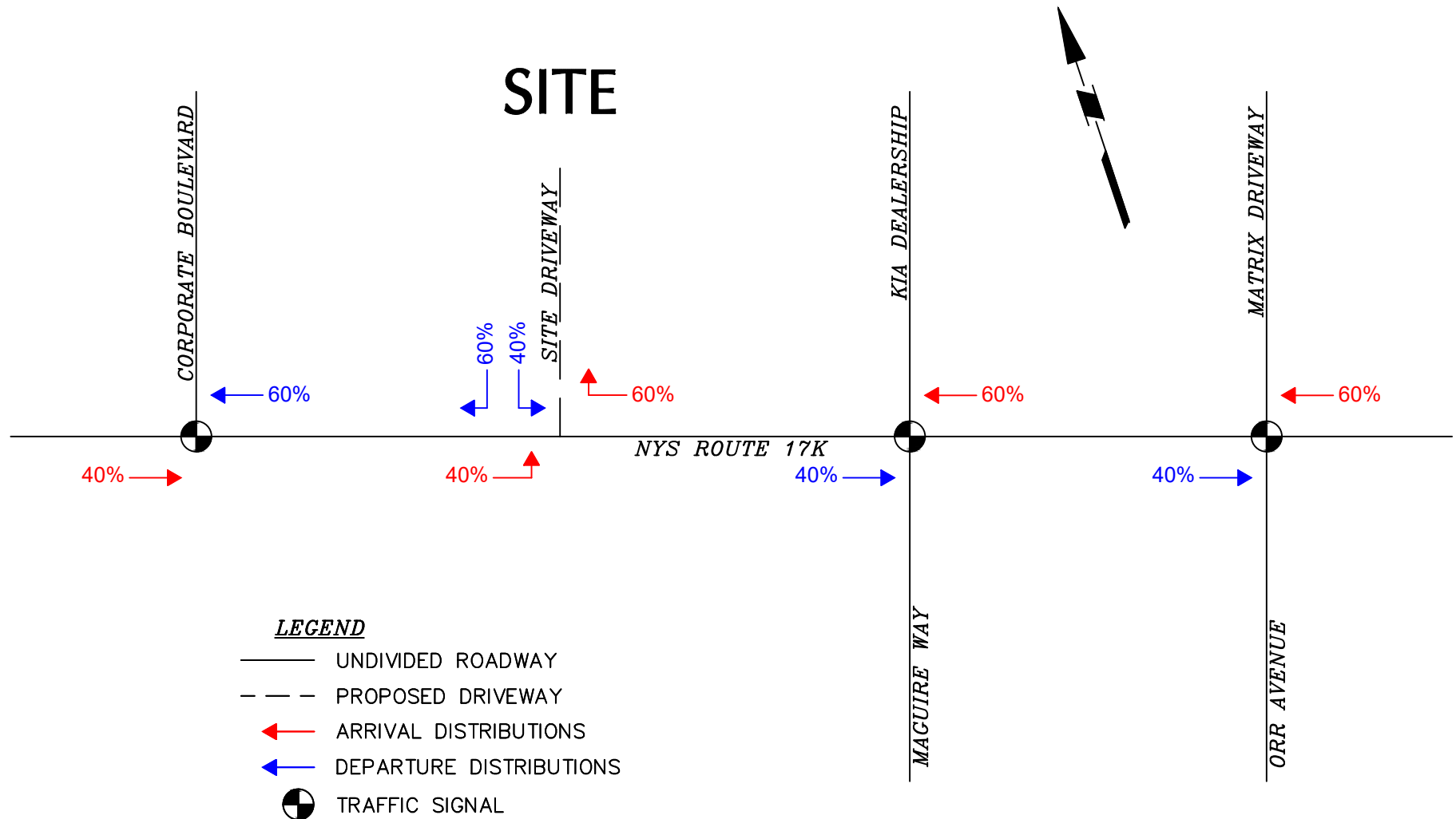
<p>Langan Engineering, Environmental, Surveying, Landscape Architecture and Geology, D.P.C. One North Broadway, Suite 910 White Plains, NY 10601 T: 914.323.7400 F: 914.323.7401 www.langan.com</p>	Project	Drawing Title	Project No.	Drawing No.	
	<p>NEWBURGH COMMERCE CENTER SECTION 95, BLOCK 1, LOT 58 TOWN OF NEWBURGH ORANGE COUNTY NEW YORK</p>	<p>2021 EXISTING TRAFFIC VOLUMES</p>	190071901	<p>FIGURE 2</p>	
			Date		11/29/2021
			Drawn By		JEG
	Checked By	AWL	Sheet 2 of 9		

SITE



<p>Langan Engineering, Environmental, Surveying, Landscape Architecture and Geology, D.P.C. One North Broadway, Suite 910 White Plains, NY 10601 T: 914.323.7400 F: 914.323.7401 www.langan.com</p>	Project	Drawing Title	Project No.	Drawing No.	
	NEWBURGH COMMERCE CENTER SECTION 95, BLOCK 1, LOT 58 TOWN OF NEWBURGH ORANGE COUNTY NEW YORK	2021 NO-BUILD TRAFFIC VOLUMES	190071901	FIGURE 3	
			Date		11/29/2021
			Drawn By		JEG
	Checked By	AWL	Sheet 3 of 9		

SITE



LEGEND

- UNDIVIDED ROADWAY
- - - PROPOSED DRIVEWAY
- ← ARRIVAL DISTRIBUTIONS
- ← DEPARTURE DISTRIBUTIONS
- ⊙ TRAFFIC SIGNAL

LANGAN
 Langan Engineering, Environmental, Surveying,
 Landscape Architecture and Geology, D.P.C.
 One North Broadway, Suite 910
 White Plains, NY 10601
 T: 914.323.7400 F: 914.323.7401 www.langan.com

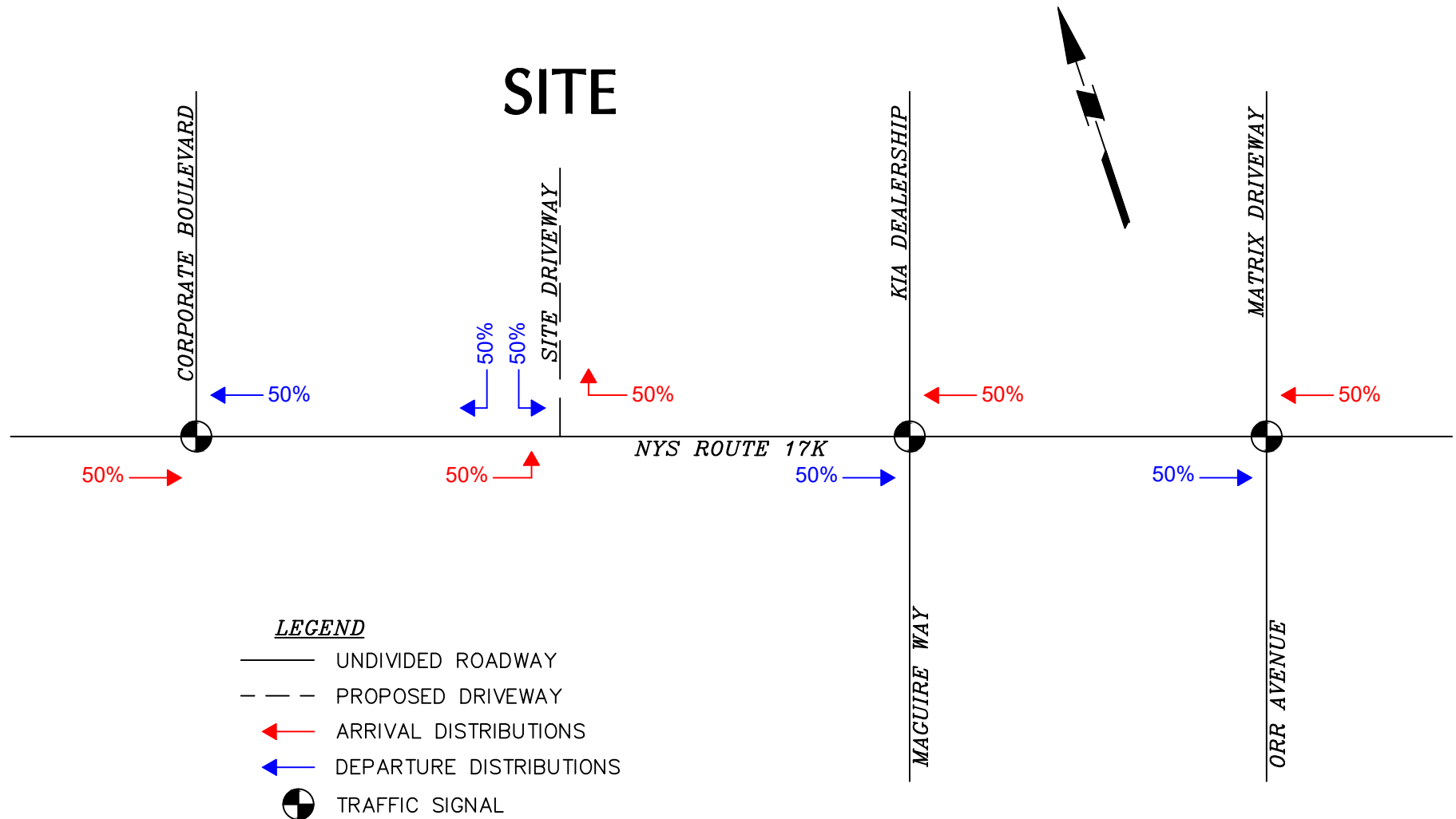
Project
**NEWBURGH
 COMMERCE CENTER**
 SECTION 95, BLOCK 1, LOT 58
 TOWN OF NEWBURGH
 ORANGE COUNTY NEW YORK

Drawing Title
**ARRIVAL &
 DEPARTURE
 DISTRIBUTIONS
 PASSENGER VEHICLES**

Project No.
 190071901
 Date
 11/29/2021
 Drawn By
 JEG
 Checked By
 AWL

Drawing No.
**FIGURE
 4**
 Sheet 4 of 9

SITE



LEGEND

- UNDIVIDED ROADWAY
- - - PROPOSED DRIVEWAY
- ← ARRIVAL DISTRIBUTIONS
- ← DEPARTURE DISTRIBUTIONS
- ⊙ TRAFFIC SIGNAL

LANGAN

Langan Engineering, Environmental, Surveying,
Landscape Architecture and Geology, D.P.C.
One North Broadway, Suite 910
White Plains, NY 10601

T: 914.323.7400 F: 914.323.7401 www.langan.com

Project

**NEWBURGH
COMMERCE CENTER**

SECTION 95, BLOCK 1, LOT 58
TOWN OF NEWBURGH
ORANGE COUNTY NEW YORK

Drawing Title

**ARRIVAL &
DEPARTURE
DISTRIBUTIONS
TRUCKS**

Project No.

190071901

Date

11/29/2021

Drawn By

JEG

Checked By

AWL

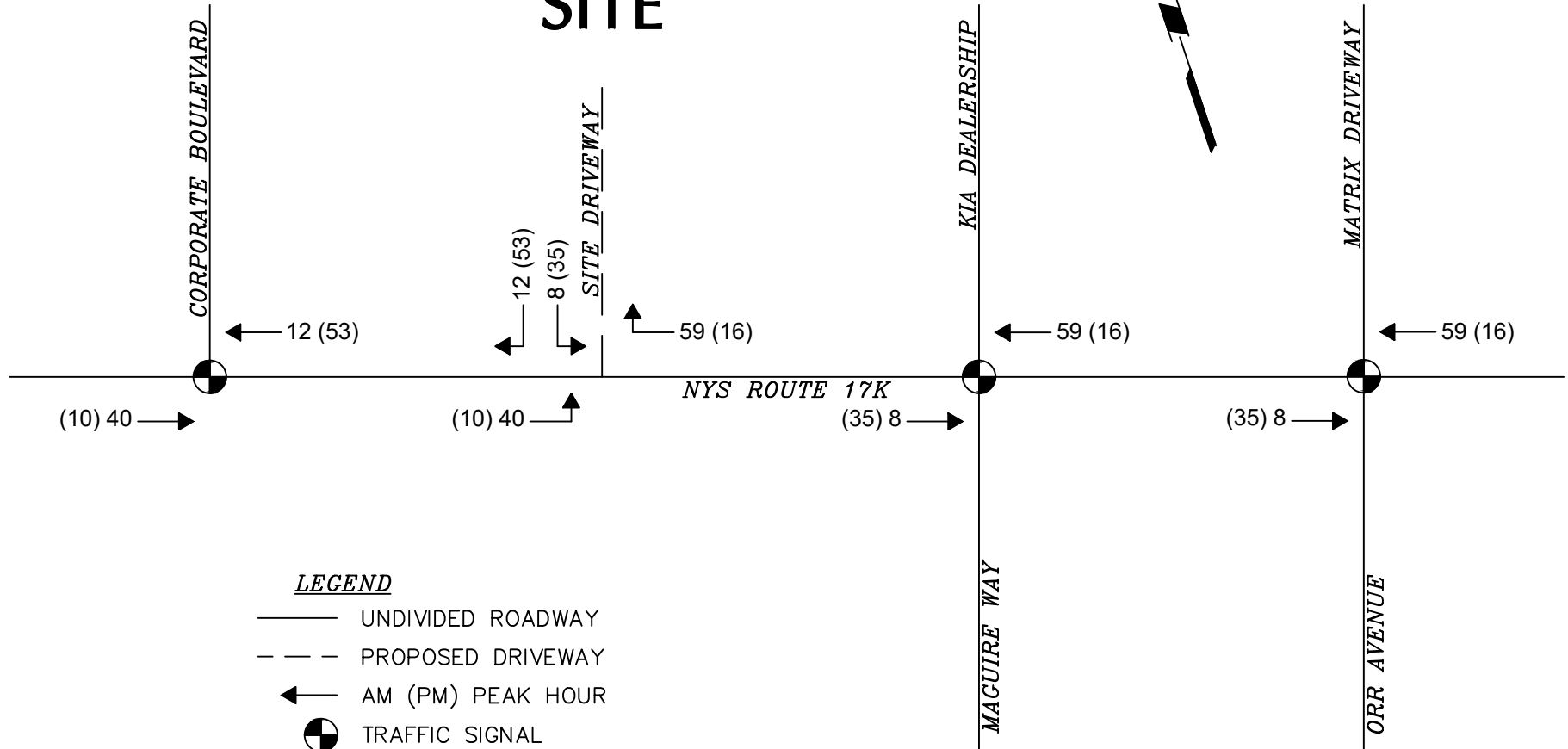
Drawing No.

**FIGURE
5**

Sheet 5 of 9

© 2021 Langan

SITE

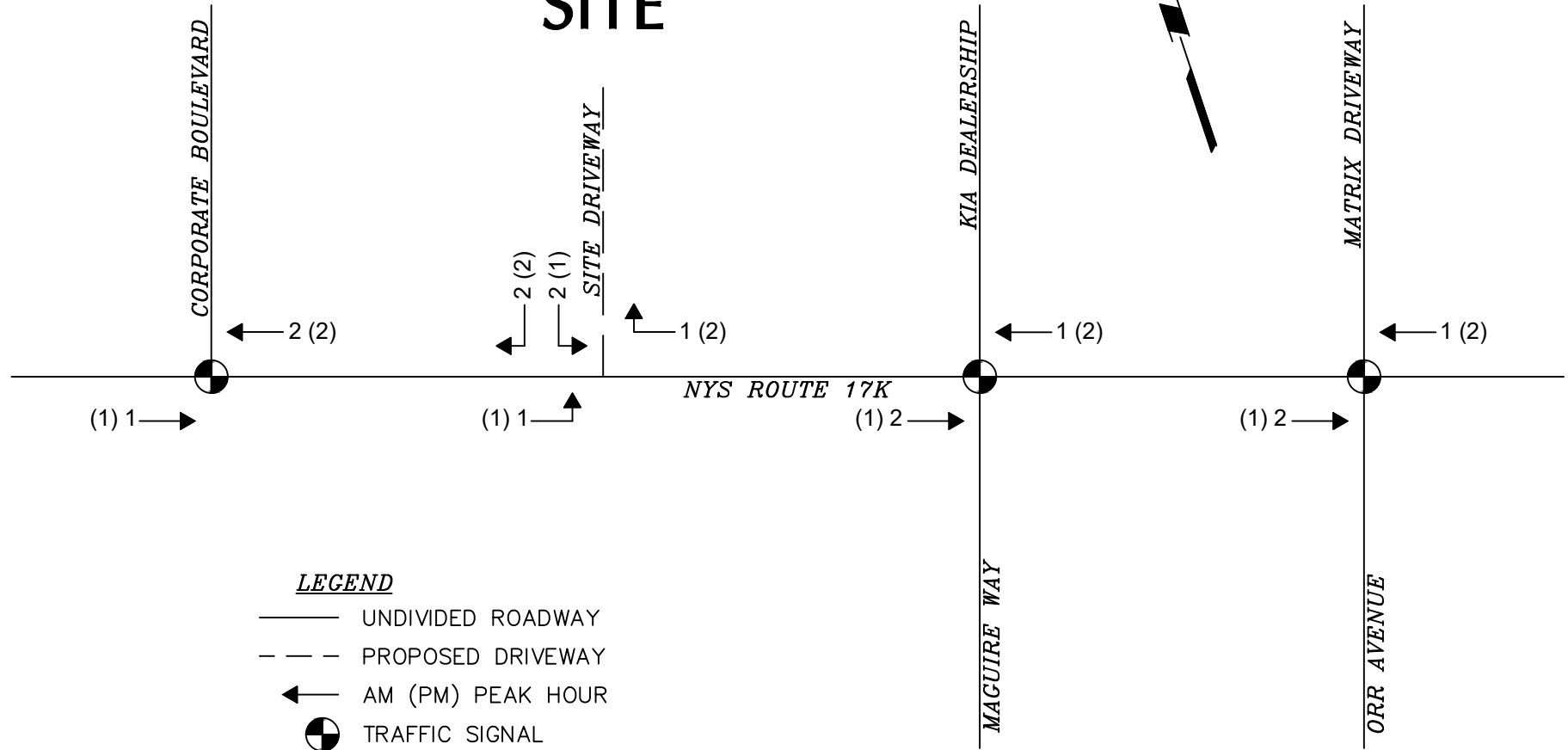


LEGEND

- UNDIVIDED ROADWAY
- - - PROPOSED DRIVEWAY
- ← AM (PM) PEAK HOUR
- ⊕ TRAFFIC SIGNAL

<p> Langan Engineering, Environmental, Surveying, Landscape Architecture and Geology, D.P.C. One North Broadway, Suite 910 White Plains, NY 10601 T: 914.323.7400 F: 914.323.7401 www.langan.com </p>	Project	Drawing Title	Project No.	Drawing No.
	NEWBURGH COMMERCE CENTER SECTION 95, BLOCK 1, LOT 58 TOWN OF NEWBURGH ORANGE COUNTY NEW YORK	SITE-GENERATED TRIPS PASSENGER VEHICLES	190071901	FIGURE 6 Sheet 6 of 9
			Date	
			11/29/2021	
Drawn By	JEG	Checked By	AWL	

SITE

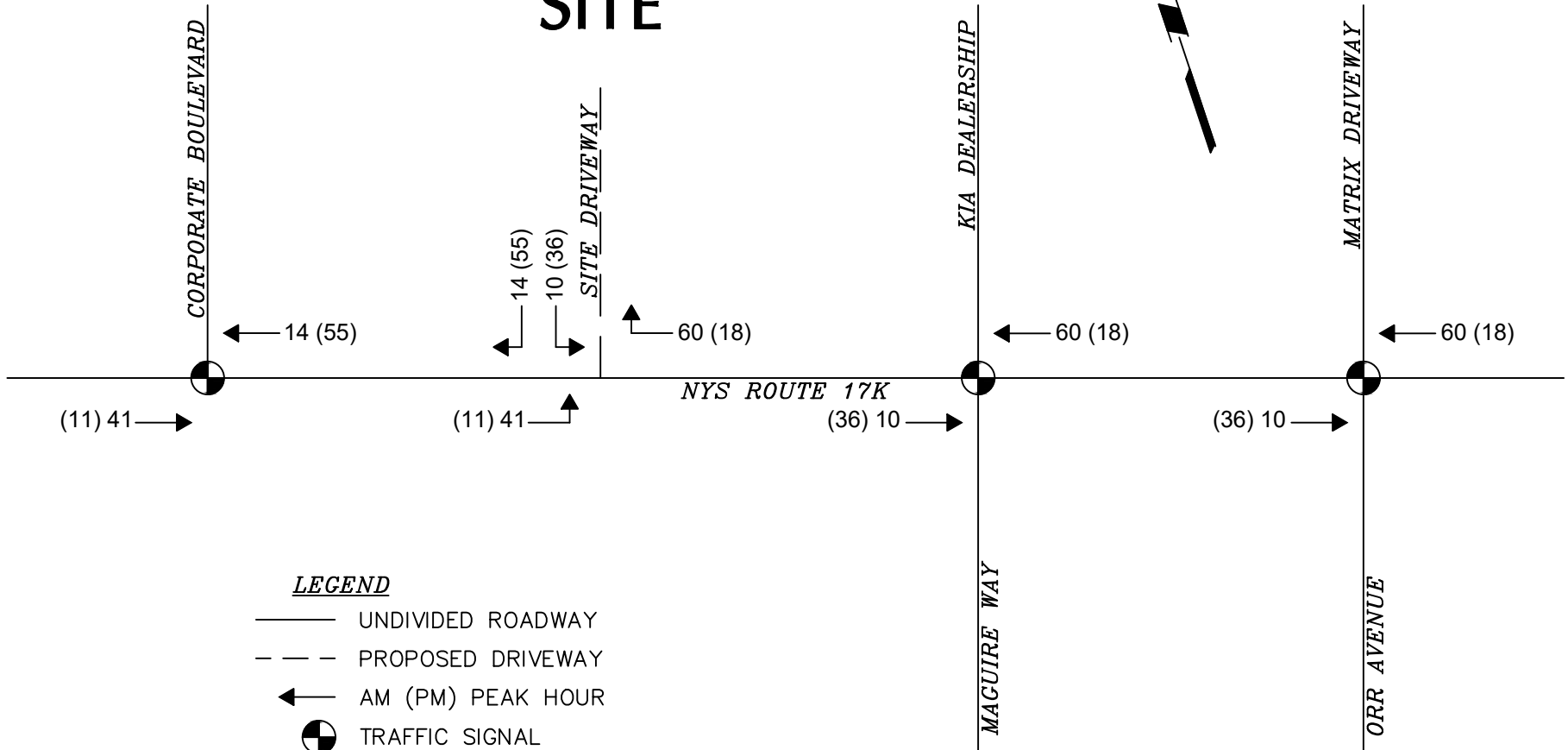


LEGEND

- UNDIVIDED ROADWAY
- - - PROPOSED DRIVEWAY
- ← AM (PM) PEAK HOUR
- ⊕ TRAFFIC SIGNAL

<p>Langan Engineering, Environmental, Surveying, Landscape Architecture and Geology, D.P.C. One North Broadway, Suite 910 White Plains, NY 10601 T: 914.323.7400 F: 914.323.7401 www.langan.com</p>	Project	Drawing Title	Project No.	Drawing No.
	NEWBURGH COMMERCE CENTER	SITE-GENERATED TRIPS TRUCKS	190071901	FIGURE
	SECTION 95, BLOCK 1, LOT 58 TOWN OF NEWBURGH ORANGE COUNTY NEW YORK		Date 11/29/2021	7
			Drawn By JEG	Sheet 7 of 9
			Checked By AWL	

SITE

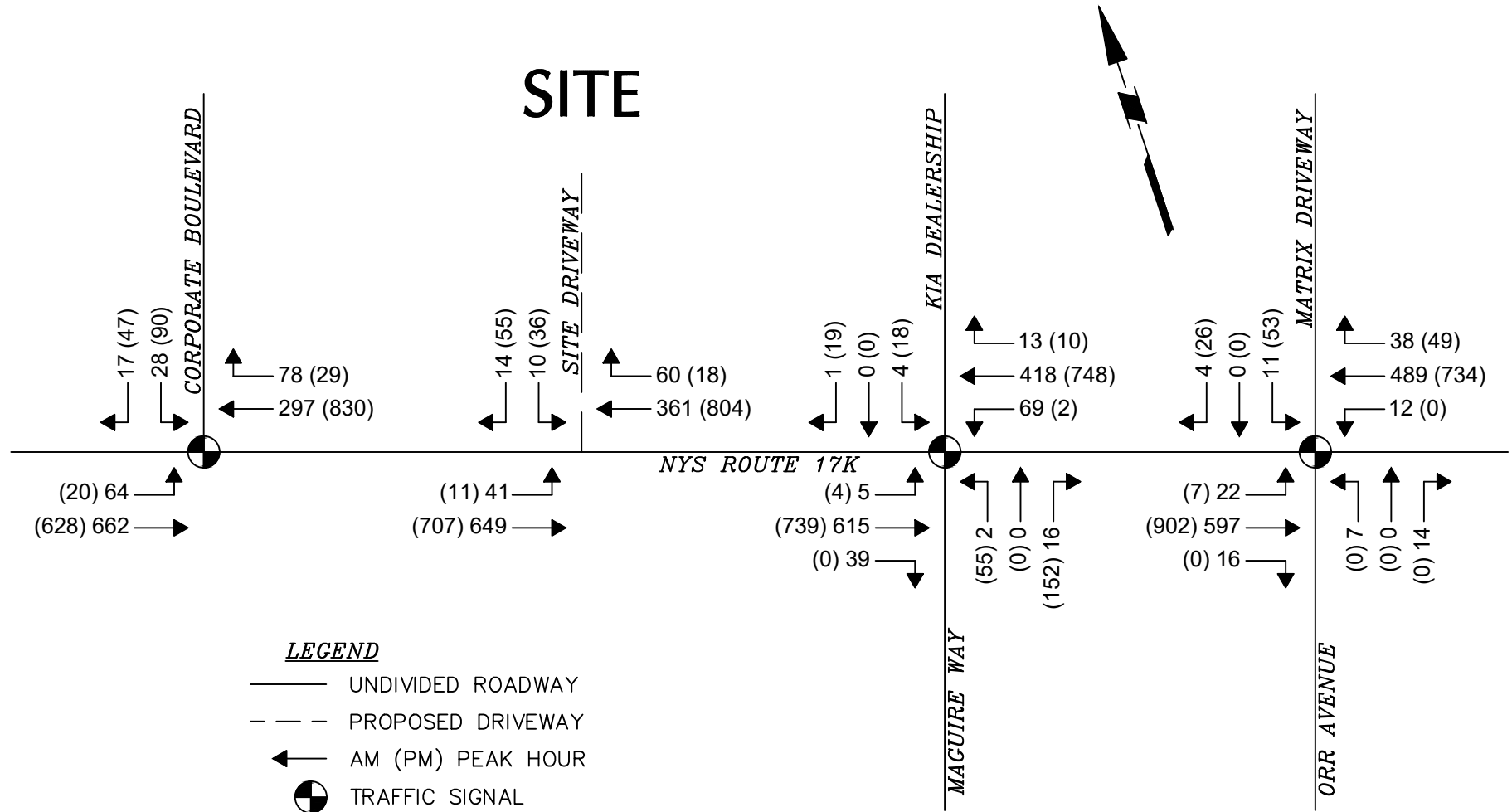


LEGEND

- UNDIVIDED ROADWAY
- - - PROPOSED DRIVEWAY
- ← AM (PM) PEAK HOUR
- ⊕ TRAFFIC SIGNAL

<p>Langan Engineering, Environmental, Surveying, Landscape Architecture and Geology, D.P.C. One North Broadway, Suite 910 White Plains, NY 10601 T: 914.323.7400 F: 914.323.7401 www.langan.com</p>	Project	Drawing Title	Project No.	Drawing No.
	NEWBURGH COMMERCE CENTER	TOTAL SITE-GENERATED TRIPS	190071901	FIGURE
	SECTION 95, BLOCK 1, LOT 58 TOWN OF NEWBURGH ORANGE COUNTY NEW YORK		Date 11/29/2021	8
			Drawn By JEG	Sheet 8 of 9
			Checked By AWL	

SITE



<p>LANGAN Langan Engineering, Environmental, Surveying, Landscape Architecture and Geology, D.P.C. One North Broadway, Suite 910 White Plains, NY 10601 T: 914.323.7400 F: 914.323.7401 www.langan.com</p>	Project	Drawing Title	Project No.	Drawing No.
	NEWBURGH COMMERCE CENTER	2023 BUILD TRAFFIC VOLUMES	190071901	FIGURE 9
	SECTION 95, BLOCK 1, LOT 58 TOWN OF NEWBURGH ORANGE COUNTY NEW YORK		Date 11/29/2021	Sheet 9 of 9
			Drawn By JEG	
			Checked By AWL	

APPENDIX B
TRAFFIC COUNTS



www.TSTData.com
184 Baker Rd

Coatesville, Pennsylvania, United States 19320
610-466-1469
Serving Transportation Professionals Since 1995

NYS Route 17K & Corporate Blvd
Turning Movement Count
Weekday AM & PM Peak Hours
Tuesday, October 12, 2021

File Name : 17KCorporate
Site Code : 00000000
Start Date : 10/12/2021
Page No : 1

Groups Printed- Light - Heavy

Start Time	DRIVEWAY Southbound			NYS ROUTE 17K Westbound			NYS ROUTE 17K Eastbound			Int. Total
	Left	Right	App. Total	Thru	Right	App. Total	Left	Thru	App. Total	
06:00 AM	5	2	7	30	7	37	6	81	87	131
06:15 AM	6	5	11	28	3	31	3	86	89	131
06:30 AM	3	4	7	57	12	69	8	107	115	191
06:45 AM	8	9	17	63	34	97	11	110	121	235
Total	22	20	42	178	56	234	28	384	412	688
07:00 AM	14	6	20	59	17	76	10	121	131	227
07:15 AM	4	5	9	63	11	74	12	135	147	230
07:30 AM	5	3	8	76	25	101	10	170	180	289
07:45 AM	10	3	13	63	10	73	25	183	208	294
Total	33	17	50	261	63	324	57	609	666	1040
08:00 AM	5	6	11	74	18	92	17	124	141	244
08:15 AM	7	5	12	64	23	87	11	129	140	239
08:30 AM	11	7	18	70	12	82	12	155	167	267
08:45 AM	4	5	9	78	12	90	15	171	186	285
Total	27	23	50	286	65	351	55	579	634	1035
*** BREAK ***										
03:00 PM	10	4	14	162	8	170	4	139	143	327
03:15 PM	13	2	15	159	3	162	4	152	156	333
03:30 PM	11	11	22	174	8	182	7	183	190	394
03:45 PM	11	10	21	169	7	176	6	154	160	357
Total	45	27	72	664	26	690	21	628	649	1411
04:00 PM	14	12	26	167	11	178	3	162	165	369
04:15 PM	16	5	21	175	8	183	1	155	156	360
04:30 PM	35	16	51	196	6	202	5	152	157	410
04:45 PM	9	5	14	175	8	183	9	141	150	347
Total	74	38	112	713	33	746	18	610	628	1486



www.TSTData.com
184 Baker Rd

Coatesville, Pennsylvania, United States 19320
610-466-1469
Serving Transportation Professionals Since 1995

NYS Route 17K & Corporate Blvd
Turning Movement Count
Weekday AM & PM Peak Hours
Tuesday, October 12, 2021

File Name : 17KCorporate
Site Code : 00000000
Start Date : 10/12/2021
Page No : 2

Groups Printed- Light - Heavy

Start Time	DRIVEWAY Southbound			NYS ROUTE 17K Westbound			NYS ROUTE 17K Eastbound			Int. Total
	Left	Right	App. Total	Thru	Right	App. Total	Left	Thru	App. Total	
05:00 PM	28	20	48	203	6	209	5	156	161	418
05:15 PM	12	7	19	191	8	199	5	146	151	369
05:30 PM	18	11	29	155	8	163	3	131	134	326
05:45 PM	9	3	12	146	9	155	2	117	119	286
Total	67	41	108	695	31	726	15	550	565	1399
Grand Total	268	166	434	2797	274	3071	194	3360	3554	7059
Apprch %	61.8	38.2		91.1	8.9		5.5	94.5		
Total %	3.8	2.4	6.1	39.6	3.9	43.5	2.7	47.6	50.3	
Light	228	117	345	2673	231	2904	140	3221	3361	6610
% Light	85.1	70.5	79.5	95.6	84.3	94.6	72.2	95.9	94.6	93.6
Heavy	40	49	89	124	43	167	54	139	193	449
% Heavy	14.9	29.5	20.5	4.4	15.7	5.4	27.8	4.1	5.4	6.4



www.TSTData.com
184 Baker Rd

Coatesville, Pennsylvania, United States 19320
610-466-1469
Serving Transportation Professionals Since 1995

NYS Route 17K & Corporate Blvd
Turning Movement Count
Weekday AM & PM Peak Hours
Tuesday, October 12, 2021

File Name : 17KCorporate
Site Code : 00000000
Start Date : 10/12/2021
Page No : 3

Start Time	DRIVEWAY Southbound			NYS ROUTE 17K Westbound			NYS ROUTE 17K Eastbound			Int. Total
	Left	Right	App. Total	Thru	Right	App. Total	Left	Thru	App. Total	
Peak Hour Analysis From 07:30 AM to 08:15 AM - Peak 1 of 1										
Peak Hour for Entire Intersection Begins at 07:30 AM										
07:30 AM	5	3	8	76	25	101	10	170	180	289
07:45 AM	10	3	13	63	10	73	25	183	208	294
08:00 AM	5	6	11	74	18	92	17	124	141	244
08:15 AM	7	5	12	64	23	87	11	129	140	239
Total Volume	27	17	44	277	76	353	63	606	669	1066
% App. Total	61.4	38.6		78.5	21.5		9.4	90.6		
PHF	.675	.708	.846	.911	.760	.874	.630	.828	.804	.906
Light	20	6	26	256	67	323	52	578	630	979
% Light	74.1	35.3	59.1	92.4	88.2	91.5	82.5	95.4	94.2	91.8
Heavy	7	11	18	21	9	30	11	28	39	87
% Heavy	25.9	64.7	40.9	7.6	11.8	8.5	17.5	4.6	5.8	8.2
Peak Hour Analysis From 04:15 PM to 05:00 PM - Peak 1 of 1										
Peak Hour for Entire Intersection Begins at 04:15 PM										
04:15 PM	16	5	21	175	8	183	1	155	156	360
04:30 PM	35	16	51	196	6	202	5	152	157	410
04:45 PM	9	5	14	175	8	183	9	141	150	347
05:00 PM	28	20	48	203	6	209	5	156	161	418
Total Volume	88	46	134	749	28	777	20	604	624	1535
% App. Total	65.7	34.3		96.4	3.6		3.2	96.8		
PHF	.629	.575	.657	.922	.875	.929	.556	.968	.969	.918
Light	84	41	125	732	23	755	11	585	596	1476
% Light	95.5	89.1	93.3	97.7	82.1	97.2	55.0	96.9	95.5	96.2
Heavy	4	5	9	17	5	22	9	19	28	59
% Heavy	4.5	10.9	6.7	2.3	17.9	2.8	45.0	3.1	4.5	3.8



www.TSTData.com
184 Baker Rd

Coatesville, Pennsylvania, United States 19320
610-466-1469
Serving Transportation Professionals Since 1995

NYS Route 17K & Maguire Way
Turning Movement Count
Weekday AM & PM Peak Hours
Tuesday, October 12, 2021

File Name : 17KMaguire
Site Code : 00000000
Start Date : 10/12/2021
Page No : 1

Groups Printed- Light - Heavy

Start Time	DEALERSHIP DRIVEWAY Southbound				NYS ROUTE 17K Westbound				MAGUIRE WAY Northbound				NYS ROUTE 17K Eastbound				Int. Total
	Left	Thru	Right	App. Total	Left	Thru	Right	App. Total	Left	Thru	Right	App. Total	Left	Thru	Right	App. Total	
06:00 AM	1	0	0	1	22	37	0	59	0	0	1	1	0	71	16	87	148
06:15 AM	0	0	0	0	27	42	0	69	0	0	1	1	0	73	19	92	162
06:30 AM	0	0	0	0	50	63	0	113	1	0	0	1	0	82	28	110	224
06:45 AM	1	0	0	1	60	97	1	158	1	0	4	5	1	84	37	122	286
Total	2	0	0	2	159	239	1	399	2	0	6	8	1	310	100	411	820
07:00 AM	0	0	0	0	40	69	1	110	4	0	7	11	0	107	27	134	255
07:15 AM	1	0	0	1	27	79	1	107	0	0	3	3	0	115	25	140	251
07:30 AM	0	0	0	0	22	94	2	118	1	0	2	3	2	154	16	172	293
07:45 AM	1	0	0	1	16	72	5	93	0	0	3	3	2	179	11	192	289
Total	2	0	0	2	105	314	9	428	5	0	15	20	4	555	79	638	1088
08:00 AM	2	0	0	2	13	96	5	114	1	0	2	3	0	128	2	130	249
08:15 AM	1	0	1	2	17	85	1	103	0	0	9	9	1	124	9	134	248
08:30 AM	1	0	1	2	6	78	7	91	2	0	5	7	1	158	3	162	262
08:45 AM	5	0	1	6	7	93	3	103	0	0	5	5	3	163	2	168	282
Total	9	0	3	12	43	352	16	411	3	0	21	24	5	573	16	594	1041
*** BREAK ***																	
03:00 PM	5	0	4	9	1	150	2	153	8	0	11	19	4	142	1	147	328
03:15 PM	2	0	2	4	1	152	4	157	16	0	20	36	3	162	0	165	362
03:30 PM	1	0	0	1	3	133	1	137	45	0	57	102	0	194	2	196	436
03:45 PM	2	0	3	5	2	164	1	167	13	0	30	43	2	162	0	164	379
Total	10	0	9	19	7	599	8	614	82	0	118	200	9	660	3	672	1505
04:00 PM	2	0	2	4	1	150	2	153	25	0	52	77	1	164	2	167	401
04:15 PM	4	0	6	10	0	174	4	178	12	0	47	59	1	180	0	181	428
04:30 PM	2	0	7	9	1	169	1	171	22	0	50	72	0	186	0	186	438
04:45 PM	2	0	2	4	0	170	3	173	13	0	35	48	1	144	0	145	370
Total	10	0	17	27	2	663	10	675	72	0	184	256	3	674	2	679	1637



www.TSTData.com
184 Baker Rd

Coatesville, Pennsylvania, United States 19320
610-466-1469
Serving Transportation Professionals Since 1995

NYS Route 17K & Maguire Way
Turning Movement Count
Weekday AM & PM Peak Hours
Tuesday, October 12, 2021

File Name : 17KMaguire
Site Code : 00000000
Start Date : 10/12/2021
Page No : 2

Groups Printed- Light - Heavy

Start Time	DEALERSHIP DRIVEWAY Southbound				NYS ROUTE 17K Westbound				MAGUIRE WAY Northbound				NYS ROUTE 17K Eastbound				Int. Total
	Left	Thru	Right	App. Total	Left	Thru	Right	App. Total	Left	Thru	Right	App. Total	Left	Thru	Right	App. Total	
05:00 PM	10	0	4	14	1	202	2	205	7	0	17	24	2	178	0	180	423
05:15 PM	7	0	0	7	0	193	4	197	3	0	21	24	0	151	2	153	381
05:30 PM	6	0	2	8	2	168	3	173	3	0	12	15	0	161	0	161	357
05:45 PM	2	0	2	4	2	136	2	140	1	0	6	7	1	134	1	136	287
Total	25	0	8	33	5	699	11	715	14	0	56	70	3	624	3	630	1448
Grand Total	58	0	37	95	321	2866	55	3242	178	0	400	578	25	3396	203	3624	7539
Apprch %	61.1	0	38.9		9.9	88.4	1.7		30.8	0	69.2		0.7	93.7	5.6		
Total %	0.8	0	0.5	1.3	4.3	38	0.7	43	2.4	0	5.3	7.7	0.3	45	2.7	48.1	
Light	57	0	36	93	317	2698	52	3067	175	0	395	570	25	3224	202	3451	7181
% Light	98.3	0	97.3	97.9	98.8	94.1	94.5	94.6	98.3	0	98.8	98.6	100	94.9	99.5	95.2	95.3
Heavy	1	0	1	2	4	168	3	175	3	0	5	8	0	172	1	173	358
% Heavy	1.7	0	2.7	2.1	1.2	5.9	5.5	5.4	1.7	0	1.2	1.4	0	5.1	0.5	4.8	4.7



www.TSTData.com
184 Baker Rd

Coatesville, Pennsylvania, United States 19320
610-466-1469
Serving Transportation Professionals Since 1995

NYS Route 17K & Maguire Way
Turning Movement Count
Weekday AM & PM Peak Hours
Tuesday, October 12, 2021

File Name : 17KMaguire
Site Code : 00000000
Start Date : 10/12/2021
Page No : 3

Start Time	DEALERSHIP DRIVEWAY Southbound				NYS ROUTE 17K Westbound				MAGUIRE WAY Northbound				NYS ROUTE 17K Eastbound				Int. Total
	Left	Thru	Right	App. Total	Left	Thru	Right	App. Total	Left	Thru	Right	App. Total	Left	Thru	Right	App. Total	
Peak Hour Analysis From 07:30 AM to 08:15 AM - Peak 1 of 1																	
Peak Hour for Entire Intersection Begins at 07:30 AM																	
07:30 AM	0	0	0	0	22	94	2	118	1	0	2	3	2	154	16	172	293
07:45 AM	1	0	0	1	16	72	5	93	0	0	3	3	2	179	11	192	289
08:00 AM	2	0	0	2	13	96	5	114	1	0	2	3	0	128	2	130	249
08:15 AM	1	0	1	2	17	85	1	103	0	0	9	9	1	124	9	134	248
Total Volume	4	0	1	5	68	347	13	428	2	0	16	18	5	585	38	628	1079
% App. Total	80	0	20		15.9	81.1	3		11.1	0	88.9		0.8	93.2	6.1		
PHF	.500	.000	.250	.625	.773	.904	.650	.907	.500	.000	.444	.500	.625	.817	.594	.818	.921
Light	4	0	1	5	66	317	13	396	2	0	15	17	5	552	37	594	1012
% Light	100	0	100	100	97.1	91.4	100	92.5	100	0	93.8	94.4	100	94.4	97.4	94.6	93.8
Heavy	0	0	0	0	2	30	0	32	0	0	1	1	0	33	1	34	67
% Heavy	0	0	0	0	2.9	8.6	0	7.5	0	0	6.3	5.6	0	5.6	2.6	5.4	6.2
Peak Hour Analysis From 04:15 PM to 05:00 PM - Peak 1 of 1																	
Peak Hour for Entire Intersection Begins at 04:15 PM																	
04:15 PM	4	0	6	10	0	174	4	178	12	0	47	59	1	180	0	181	428
04:30 PM	2	0	7	9	1	169	1	171	22	0	50	72	0	186	0	186	438
04:45 PM	2	0	2	4	0	170	3	173	13	0	35	48	1	144	0	145	370
05:00 PM	10	0	4	14	1	202	2	205	7	0	17	24	2	178	0	180	423
Total Volume	18	0	19	37	2	715	10	727	54	0	149	203	4	688	0	692	1659
% App. Total	48.6	0	51.4		0.3	98.3	1.4		26.6	0	73.4		0.6	99.4	0		
PHF	.450	.000	.679	.661	.500	.885	.625	.887	.614	.000	.745	.705	.500	.925	.000	.930	.947
Light	18	0	18	36	2	694	9	705	54	0	149	203	4	667	0	671	1615
% Light	100	0	94.7	97.3	100	97.1	90.0	97.0	100	0	100	100	100	96.9	0	97.0	97.3
Heavy	0	0	1	1	0	21	1	22	0	0	0	0	0	21	0	21	44
% Heavy	0	0	5.3	2.7	0	2.9	10.0	3.0	0	0	0	0	0	3.1	0	3.0	2.7



www.TSTData.com
184 Baker Rd

Coatesville, Pennsylvania, United States 19320
610-466-1469
Serving Transportation Professionals Since 1995

NYS Route 17K & Orr Avenue
Turning Movement Count
Weekday AM & PM Peak Hours
Tuesday, October 12, 2021

File Name : 17KOrr
Site Code : 00000000
Start Date : 10/12/2021
Page No : 1

Groups Printed- Light - Heavy

Start Time	DRIVEWAY Southbound				NYS ROUTE 17K Westbound				ORR AVENUE Northbound				NYS ROUTE 17K Eastbound				Int. Total
	Left	Thru	Right	App. Total	Left	Thru	Right	App. Total	Left	Thru	Right	App. Total	Left	Thru	Right	App. Total	
06:00 AM	1	0	0	1	0	59	4	63	0	0	0	0	1	71	0	72	136
06:15 AM	1	0	2	3	0	65	4	69	0	0	0	0	0	73	0	73	145
06:30 AM	3	0	0	3	0	119	3	122	0	0	0	0	3	83	0	86	211
06:45 AM	2	0	2	4	0	151	4	155	0	0	0	0	1	107	0	108	267
Total	7	0	4	11	0	394	15	409	0	0	0	0	5	334	0	339	759
07:00 AM	1	0	0	1	0	110	3	113	0	0	0	0	2	113	0	115	229
07:15 AM	1	0	0	1	0	114	2	116	0	0	0	0	2	117	0	119	236
07:30 AM	0	0	2	2	0	115	12	127	1	0	0	1	8	149	3	160	290
07:45 AM	7	0	1	8	2	96	16	114	0	0	1	1	8	167	5	180	303
Total	9	0	3	12	2	435	33	470	1	0	1	2	20	546	8	574	1058
08:00 AM	2	0	0	2	3	106	6	115	5	0	4	9	3	128	4	135	261
08:15 AM	2	0	1	3	7	100	3	110	1	0	9	10	3	131	4	138	261
08:30 AM	18	0	4	22	4	82	1	87	4	0	6	10	1	156	5	162	281
08:45 AM	2	0	1	3	2	90	3	95	4	0	6	10	0	160	7	167	275
Total	24	0	6	30	16	378	13	407	14	0	25	39	7	575	20	602	1078
*** BREAK ***																	
03:00 PM	3	0	2	5	0	152	8	160	3	0	2	5	0	162	0	162	332
03:15 PM	3	0	2	5	0	149	6	155	0	0	0	0	3	183	1	187	347
03:30 PM	10	0	3	13	0	131	8	139	0	0	1	1	6	243	0	249	402
03:45 PM	11	0	2	13	0	169	19	188	0	0	1	1	7	187	0	194	396
Total	27	0	9	36	0	601	41	642	3	0	4	7	16	775	1	792	1477
04:00 PM	8	0	2	10	0	155	6	161	0	0	0	0	3	226	0	229	400
04:15 PM	3	0	3	6	0	164	11	175	0	0	0	0	3	220	0	223	404
04:30 PM	31	0	13	44	0	168	14	182	0	0	0	0	2	235	0	237	463
04:45 PM	9	0	5	14	0	169	17	186	0	0	0	0	1	176	0	177	377
Total	51	0	23	74	0	656	48	704	0	0	0	0	9	857	0	866	1644



www.TSTData.com
184 Baker Rd

Coatesville, Pennsylvania, United States 19320
610-466-1469
Serving Transportation Professionals Since 1995

NYS Route 17K & Orr Avenue
Turning Movement Count
Weekday AM & PM Peak Hours
Tuesday, October 12, 2021

File Name : 17KOrr
Site Code : 00000000
Start Date : 10/12/2021
Page No : 2

Groups Printed- Light - Heavy

Start Time	DRIVEWAY Southbound				NYS ROUTE 17K Westbound				ORR AVENUE Northbound				NYS ROUTE 17K Eastbound				Int. Total
	Left	Thru	Right	App. Total	Left	Thru	Right	App. Total	Left	Thru	Right	App. Total	Left	Thru	Right	App. Total	
05:00 PM	9	0	4	13	0	198	6	204	0	0	0	0	1	218	0	219	436
05:15 PM	2	0	1	3	0	198	4	202	0	0	0	0	0	180	0	180	385
05:30 PM	3	0	2	5	0	171	0	171	0	0	0	0	1	164	0	165	341
05:45 PM	3	0	0	3	0	148	2	150	0	0	0	0	1	131	0	132	285
Total	17	0	7	24	0	715	12	727	0	0	0	0	3	693	0	696	1447
Grand Total	135	0	52	187	18	3179	162	3359	18	0	30	48	60	3780	29	3869	7463
Apprch %	72.2	0	27.8		0.5	94.6	4.8		37.5	0	62.5		1.6	97.7	0.7		
Total %	1.8	0	0.7	2.5	0.2	42.6	2.2	45	0.2	0	0.4	0.6	0.8	50.6	0.4	51.8	
Light	129	0	48	177	18	3014	154	3186	18	0	30	48	52	3630	29	3711	7122
% Light	95.6	0	92.3	94.7	100	94.8	95.1	94.8	100	0	100	100	86.7	96	100	95.9	95.4
Heavy	6	0	4	10	0	165	8	173	0	0	0	0	8	150	0	158	341
% Heavy	4.4	0	7.7	5.3	0	5.2	4.9	5.2	0	0	0	0	13.3	4	0	4.1	4.6



www.TSTData.com
184 Baker Rd

Coatesville, Pennsylvania, United States 19320
610-466-1469
Serving Transportation Professionals Since 1995

NYS Route 17K & Orr Avenue
Turning Movement Count
Weekday AM & PM Peak Hours
Tuesday, October 12, 2021

File Name : 17KOrr
Site Code : 00000000
Start Date : 10/12/2021
Page No : 3

Start Time	DRIVEWAY Southbound				NYS ROUTE 17K Westbound				ORR AVENUE Northbound				NYS ROUTE 17K Eastbound				Int. Total
	Left	Thru	Right	App. Total	Left	Thru	Right	App. Total	Left	Thru	Right	App. Total	Left	Thru	Right	App. Total	
Peak Hour Analysis From 07:30 AM to 08:15 AM - Peak 1 of 1																	
Peak Hour for Entire Intersection Begins at 07:30 AM																	
07:30 AM	0	0	2	2	0	115	12	127	1	0	0	1	8	149	3	160	290
07:45 AM	7	0	1	8	2	96	16	114	0	0	1	1	8	167	5	180	303
08:00 AM	2	0	0	2	3	106	6	115	5	0	4	9	3	128	4	135	261
08:15 AM	2	0	1	3	7	100	3	110	1	0	9	10	3	131	4	138	261
Total Volume	11	0	4	15	12	417	37	466	7	0	14	21	22	575	16	613	1115
% App. Total	73.3	0	26.7		2.6	89.5	7.9		33.3	0	66.7		3.6	93.8	2.6		
PHF	.393	.000	.500	.469	.429	.907	.578	.917	.350	.000	.389	.525	.688	.861	.800	.851	.920
Light	10	0	2	12	12	385	35	432	7	0	14	21	18	544	16	578	1043
% Light	90.9	0	50.0	80.0	100	92.3	94.6	92.7	100	0	100	100	81.8	94.6	100	94.3	93.5
Heavy	1	0	2	3	0	32	2	34	0	0	0	0	4	31	0	35	72
% Heavy	9.1	0	50.0	20.0	0	7.7	5.4	7.3	0	0	0	0	18.2	5.4	0	5.7	6.5
Peak Hour Analysis From 04:15 PM to 05:00 PM - Peak 1 of 1																	
Peak Hour for Entire Intersection Begins at 04:15 PM																	
04:15 PM	3	0	3	6	0	164	11	175	0	0	0	0	3	220	0	223	404
04:30 PM	31	0	13	44	0	168	14	182	0	0	0	0	2	235	0	237	463
04:45 PM	9	0	5	14	0	169	17	186	0	0	0	0	1	176	0	177	377
05:00 PM	9	0	4	13	0	198	6	204	0	0	0	0	1	218	0	219	436
Total Volume	52	0	25	77	0	699	48	747	0	0	0	0	7	849	0	856	1680
% App. Total	67.5	0	32.5		0	93.6	6.4		0	0	0		0.8	99.2	0		
PHF	.419	.000	.481	.438	.000	.883	.706	.915	.000	.000	.000	.000	.583	.903	.000	.903	.907
Light	51	0	24	75	0	676	47	723	0	0	0	0	7	830	0	837	1635
% Light	98.1	0	96.0	97.4	0	96.7	97.9	96.8	0	0	0	0	100	97.8	0	97.8	97.3
Heavy	1	0	1	2	0	23	1	24	0	0	0	0	0	19	0	19	45
% Heavy	1.9	0	4.0	2.6	0	3.3	2.1	3.2	0	0	0	0	0	2.2	0	2.2	2.7

LANGAN

Route 17K & McDonald St
 Manual Turning Movement Count
 Weekday PM Peak Hours
 Friday, 4 April 2014

File Name : 17k & McDonald St PM
 Site Code : 00000000
 Start Date : 4/4/2014
 Page No : 1

Groups Printed- Lights - Buses - Trucks

Start Time	Southbound					17K Westbound					McDONALD ST Northbound					17K Eastbound					Int. Total
	Left	Thru	Right	U-Turn	App. Total	Left	Thru	Right	U-Turn	App. Total	Left	Thru	Right	U-Turn	App. Total	Left	Thru	Right	U-Turn	App. Total	
04:00 PM	0	0	0	0	0	1	157	0	0	158	22	0	47	0	69	0	172	0	0	172	399
04:15 PM	0	0	0	0	0	2	178	0	0	180	21	0	61	0	82	0	135	0	0	135	397
04:30 PM	0	0	0	0	0	1	174	0	0	175	15	0	41	0	56	0	197	0	0	197	428
04:45 PM	0	0	0	0	0	1	166	0	0	167	12	0	34	0	46	0	169	0	0	169	382
Total	0	0	0	0	0	5	675	0	0	680	70	0	183	0	253	0	673	0	0	673	1606
05:00 PM	0	0	0	0	0	0	201	0	0	201	6	0	24	1	31	0	179	0	0	179	411
05:15 PM	0	0	0	0	0	1	192	0	0	193	3	0	13	0	16	0	167	0	0	167	376
05:30 PM	0	0	0	0	0	0	160	0	0	160	3	0	18	0	21	0	179	2	0	181	362
05:45 PM	0	0	0	0	0	2	165	0	0	167	3	0	15	0	18	0	157	1	0	158	343
Total	0	0	0	0	0	3	718	0	0	721	15	0	70	1	86	0	682	3	0	685	1492
06:00 PM	0	0	0	0	0	1	184	0	0	185	2	0	4	0	6	0	153	4	0	157	348
06:15 PM	0	0	1	0	1	2	146	1	0	149	0	0	8	0	8	0	137	0	0	137	295
06:30 PM	0	0	0	0	0	1	129	0	0	130	1	0	6	0	7	0	121	0	0	121	258
06:45 PM	0	0	0	0	0	1	124	0	0	125	1	0	2	0	3	0	110	1	0	111	239
Total	0	0	1	0	1	5	583	1	0	589	4	0	20	0	24	0	521	5	0	526	1140
07:00 PM	0	0	0	0	0	4	146	0	0	150	2	0	2	0	4	0	104	1	0	105	259
07:15 PM	0	0	0	0	0	0	122	0	0	122	1	0	4	0	5	0	101	0	0	101	228
07:30 PM	0	0	0	0	0	1	95	0	0	96	1	0	1	0	2	0	105	0	0	105	203
07:45 PM	0	0	0	0	0	1	123	0	0	124	0	0	1	0	1	0	101	0	0	101	226
Total	0	0	0	0	0	6	486	0	0	492	4	0	8	0	12	0	411	1	0	412	916
Grand Total	0	0	1	0	1	19	2462	1	0	2482	93	0	281	1	375	0	2287	9	0	2296	5154
Apprch %	0	0	100	0		0.8	99.2	0	0		24.8	0	74.9	0.3		0	99.6	0.4	0		
Total %	0	0	0	0	0	0.4	47.8	0	0	48.2	1.8	0	5.5	0	7.3	0	44.4	0.2	0	44.5	
Lights	0	0	1	0	1	19	2353	1	0	2373	93	0	281	1	375	0	2222	9	0	2231	4980
% Lights	0	0	100	0	100	100	95.6	100	0	95.6	100	0	100	100	100	0	97.2	100	0	97.2	96.6
Buses	0	0	0	0	0	0	4	0	0	4	0	0	0	0	0	0	13	0	0	13	17
% Buses	0	0	0	0	0	0	0.2	0	0	0.2	0	0	0	0	0	0	0.6	0	0	0.6	0.3
Trucks	0	0	0	0	0	0	105	0	0	105	0	0	0	0	0	0	52	0	0	52	157
% Trucks	0	0	0	0	0	0	4.3	0	0	4.2	0	0	0	0	0	0	2.3	0	0	2.3	3

LANGAN

Route 17K & McDonald St
 Manual Turning Movement Count
 Weekday PM Peak Hours
 Friday, 4 April 2014

File Name : 17k & McDonald St PM
 Site Code : 00000000
 Start Date : 4/4/2014
 Page No : 2

Start Time	Southbound					17K Westbound					McDONALD ST Northbound					17K Eastbound					Int. Total
	Left	Thru	Right	U-Turn	App. Total	Left	Thru	Right	U-Turn	App. Total	Left	Thru	Right	U-Turn	App. Total	Left	Thru	Right	U-Turn	App. Total	
Peak Hour Analysis From 04:00 PM to 05:45 PM - Peak 1 of 1																					
Peak Hour for Entire Intersection Begins at 04:15 PM																					
04:15 PM	0	0	0	0	0	2	178	0	0	180	21	0	61	0	82	0	135	0	0	135	397
04:30 PM	0	0	0	0	0	1	174	0	0	175	15	0	41	0	56	0	197	0	0	197	428
04:45 PM	0	0	0	0	0	1	166	0	0	167	12	0	34	0	46	0	169	0	0	169	382
05:00 PM	0	0	0	0	0	0	201	0	0	201	6	0	24	1	31	0	179	0	0	179	411
Total Volume	0	0	0	0	0	4	719	0	0	723	54	0	160	1	215	0	680	0	0	680	1618
% App. Total	0	0	0	0	0	0.6	99.4	0	0		25.1	0	74.4	0.5		0	100	0	0		
PHF	.000	.000	.000	.000	.000	.500	.894	.000	.000	.899	.643	.000	.656	.250	.655	.000	.863	.000	.000	.863	.945
Lights	0	0	0	0	0	4	683	0	0	687	54	0	160	1	215	0	656	0	0	656	1558
% Lights	0	0	0	0	0	100	95.0	0	0	95.0	100	0	100	100	100	0	96.5	0	0	96.5	96.3
Buses	0	0	0	0	0	0	0	0	0	0	0	0	0	0	0	0	7	0	0	7	7
% Buses	0	0	0	0	0	0	0	0	0	0	0	0	0	0	0	0	1.0	0	0	1.0	0.4
Trucks	0	0	0	0	0	0	36	0	0	36	0	0	0	0	0	0	17	0	0	17	53
% Trucks	0	0	0	0	0	0	5.0	0	0	5.0	0	0	0	0	0	0	2.5	0	0	2.5	3.3
Peak Hour Analysis From 06:00 PM to 07:45 PM - Peak 1 of 1																					
Peak Hour for Entire Intersection Begins at 06:00 PM																					
06:00 PM	0	0	0	0	0	1	184	0	0	185	2	0	4	0	6	0	153	4	0	157	348
06:15 PM	0	0	1	0	1	2	146	1	0	149	0	0	8	0	8	0	137	0	0	137	295
06:30 PM	0	0	0	0	0	1	129	0	0	130	1	0	6	0	7	0	121	0	0	121	258
06:45 PM	0	0	0	0	0	1	124	0	0	125	1	0	2	0	3	0	110	1	0	111	239
Total Volume	0	0	1	0	1	5	583	1	0	589	4	0	20	0	24	0	521	5	0	526	1140
% App. Total	0	0	100	0		0.8	99	0.2	0		16.7	0	83.3	0		0	99	1	0		
PHF	.000	.000	.250	.000	.250	.625	.792	.250	.000	.796	.500	.000	.625	.000	.750	.000	.851	.313	.000	.838	.819
Lights	0	0	1	0	1	5	557	1	0	563	4	0	20	0	24	0	512	5	0	517	1105
% Lights	0	0	100	0	100	100	95.5	100	0	95.6	100	0	100	0	100	0	98.3	100	0	98.3	96.9
Buses	0	0	0	0	0	0	2	0	0	2	0	0	0	0	0	0	2	0	0	2	4
% Buses	0	0	0	0	0	0	0.3	0	0	0.3	0	0	0	0	0	0	0.4	0	0	0.4	0.4
Trucks	0	0	0	0	0	0	24	0	0	24	0	0	0	0	0	0	7	0	0	7	31
% Trucks	0	0	0	0	0	0	4.1	0	0	4.1	0	0	0	0	0	0	1.3	0	0	1.3	2.7

LANGAN

Route 17K & Orr Ave
Manual Turning Movement Count
Weekday PM Peak Hours
Friday, 4 April 2014

File Name : 17k & Orr Ave PM
Site Code : 00000000
Start Date : 4/4/2014
Page No : 1

Groups Printed- Lights - Buses - Trucks

Start Time	17K Westbound				ORR AVE Northbound				17K Eastbound				Int. Total
	Left	Thru	U-Turn	App. Total	Left	Right	U-Turn	App. Total	Thru	Right	U-Turn	App. Total	
04:00 PM	1	161	0	162	4	3	0	7	215	0	0	215	384
04:15 PM	0	177	0	177	0	1	0	1	201	1	0	202	380
04:30 PM	0	162	0	162	0	0	0	0	231	1	0	232	394
04:45 PM	1	176	0	177	2	0	0	2	194	1	0	195	374
Total	2	676	0	678	6	4	0	10	841	3	0	844	1532
05:00 PM	0	201	0	201	2	6	0	8	216	0	0	216	425
05:15 PM	0	181	0	181	0	0	0	0	189	0	0	189	370
05:30 PM	0	164	0	164	0	2	0	2	209	1	0	210	376
05:45 PM	0	167	0	167	1	1	0	2	167	2	0	169	338
Total	0	713	0	713	3	9	0	12	781	3	0	784	1509
06:00 PM	1	177	0	178	1	0	0	1	148	0	0	148	327
06:15 PM	0	154	0	154	0	1	0	1	154	0	0	154	309
06:30 PM	2	136	0	138	0	1	0	1	113	2	0	115	254
06:45 PM	0	123	0	123	0	1	0	1	110	0	0	110	234
Total	3	590	0	593	1	3	0	4	525	2	0	527	1124
07:00 PM	0	148	0	148	0	3	0	3	110	0	0	110	261
07:15 PM	0	116	0	116	0	1	0	1	103	1	0	104	221
07:30 PM	0	107	0	107	1	0	0	1	105	0	0	105	213
07:45 PM	0	114	0	114	0	0	0	0	101	0	0	101	215
Total	0	485	0	485	1	4	0	5	419	1	0	420	910
Grand Total	5	2464	0	2469	11	20	0	31	2566	9	0	2575	5075
Apprch %	0.2	99.8	0		35.5	64.5	0		99.7	0.3	0		
Total %	0.1	48.6	0	48.7	0.2	0.4	0	0.6	50.6	0.2	0	50.7	
Lights	5	2352	0	2357	10	20	0	30	2501	8	0	2509	4896
% Lights	100	95.5	0	95.5	90.9	100	0	96.8	97.5	88.9	0	97.4	96.5
Buses	0	4	0	4	0	0	0	0	12	0	0	12	16
% Buses	0	0.2	0	0.2	0	0	0	0	0.5	0	0	0.5	0.3
Trucks	0	108	0	108	1	0	0	1	53	1	0	54	163
% Trucks	0	4.4	0	4.4	9.1	0	0	3.2	2.1	11.1	0	2.1	3.2

LANGAN

Route 17K & Orr Ave
 Manual Turning Movement Count
 Weekday PM Peak Hours
 Friday, 4 April 2014

File Name : 17k & Orr Ave PM
 Site Code : 00000000
 Start Date : 4/4/2014
 Page No : 2

Start Time	17K Westbound			ORR AVE Northbound				17K Eastbound				Int. Total	
	Left	Thru	U-Turn	App. Total	Left	Right	U-Turn	App. Total	Thru	Right	U-Turn		App. Total
Peak Hour Analysis From 04:00 PM to 05:45 PM - Peak 1 of 1													
Peak Hour for Entire Intersection Begins at 04:15 PM													
04:15 PM	0	177	0	177	0	1	0	1	201	1	0	202	380
04:30 PM	0	162	0	162	0	0	0	0	231	1	0	232	394
04:45 PM	1	176	0	177	2	0	0	2	194	1	0	195	374
05:00 PM	0	201	0	201	2	6	0	8	216	0	0	216	425
Total Volume	1	716	0	717	4	7	0	11	842	3	0	845	1573
% App. Total	0.1	99.9	0		36.4	63.6	0		99.6	0.4	0		
PHF	.250	.891	.000	.892	.500	.292	.000	.344	.911	.750	.000	.911	.925
Lights	1	679	0	680	4	7	0	11	818	2	0	820	1511
% Lights	100	94.8	0	94.8	100	100	0	100	97.1	66.7	0	97.0	96.1
Buses	0	0	0	0	0	0	0	0	6	0	0	6	6
% Buses	0	0	0	0	0	0	0	0	0.7	0	0	0.7	0.4
Trucks	0	37	0	37	0	0	0	0	18	1	0	19	56
% Trucks	0	5.2	0	5.2	0	0	0	0	2.1	33.3	0	2.2	3.6
Peak Hour Analysis From 06:00 PM to 07:45 PM - Peak 1 of 1													
Peak Hour for Entire Intersection Begins at 06:00 PM													
06:00 PM	1	177	0	178	1	0	0	1	148	0	0	148	327
06:15 PM	0	154	0	154	0	1	0	1	154	0	0	154	309
06:30 PM	2	136	0	138	0	1	0	1	113	2	0	115	254
06:45 PM	0	123	0	123	0	1	0	1	110	0	0	110	234
Total Volume	3	590	0	593	1	3	0	4	525	2	0	527	1124
% App. Total	0.5	99.5	0		25	75	0		99.6	0.4	0		
PHF	.375	.833	.000	.833	.250	.750	.000	1.00	.852	.250	.000	.856	.859
Lights	3	557	0	560	1	3	0	4	517	2	0	519	1083
% Lights	100	94.4	0	94.4	100	100	0	100	98.5	100	0	98.5	96.4
Buses	0	2	0	2	0	0	0	0	1	0	0	1	3
% Buses	0	0.3	0	0.3	0	0	0	0	0.2	0	0	0.2	0.3
Trucks	0	31	0	31	0	0	0	0	7	0	0	7	38
% Trucks	0	5.3	0	5.2	0	0	0	0	1.3	0	0	1.3	3.4

LANGAN

NY Route 17K & McDonald St
 Manual Turning Movement Count
 Weekday AM Peak Hour
 Tuesday, 30 June 2015

File Name : 17K&McDonaldSt AM 6-30-2015
 Site Code : 00000000
 Start Date : 6/30/2015
 Page No : 1

Groups Printed- Motorcycles - Cars - Light Goods Vehicles - Buses - Unit Trucks - Articulated Trucks

	NY ROUTE 17K Westbound			McDONALD STREET Northbound			NY ROUTE 17K Eastbound			Int. Total
	Left	Thru	App. Total	Left	Right	App. Total	Thru	Right	App. Total	
06:00 AM	35	29	64	0	1	1	76	20	96	161
06:15 AM	50	64	114	1	3	4	76	36	112	230
06:30 AM	42	72	114	1	1	2	105	33	138	254
06:45 AM	44	68	112	2	1	3	93	25	118	233
Total	171	233	404	4	6	10	350	114	464	878
07:00 AM	33	57	90	3	7	10	87	27	114	214
07:15 AM	43	81	124	2	7	9	106	38	144	277
07:30 AM	27	117	144	4	6	10	149	10	159	313
07:45 AM	11	92	103	3	13	16	148	6	154	273
Total	114	347	461	12	33	45	490	81	571	1077
08:00 AM	11	94	105	3	7	10	139	2	141	256
08:15 AM	9	93	102	0	9	9	170	8	178	289
08:30 AM	7	102	109	1	7	8	169	2	171	288
08:45 AM	11	99	110	0	7	7	152	1	153	270
Total	38	388	426	4	30	34	630	13	643	1103
Grand Total	323	968	1291	20	69	89	1470	208	1678	3058
Apprch %	25	75		22.5	77.5		87.6	12.4		
Total %	10.6	31.7	42.2	0.7	2.3	2.9	48.1	6.8	54.9	
Motorcycles	5	4	9	0	0	0	4	1	5	14
% Motorcycles	1.5	0.4	0.7	0	0	0	0.3	0.5	0.3	0.5
Cars	264	720	984	15	54	69	1092	165	1257	2310
% Cars	81.7	74.4	76.2	75	78.3	77.5	74.3	79.3	74.9	75.5
Light Goods Vehicles	53	143	196	4	14	18	248	42	290	504
% Light Goods Vehicles	16.4	14.8	15.2	20	20.3	20.2	16.9	20.2	17.3	16.5
Buses	0	2	2	0	0	0	4	0	4	6
% Buses	0	0.2	0.2	0	0	0	0.3	0	0.2	0.2
Single-Unit Trucks	1	55	56	1	1	2	77	0	77	135
% Single-Unit Trucks	0.3	5.7	4.3	5	1.4	2.2	5.2	0	4.6	4.4
Articulated Trucks	0	44	44	0	0	0	45	0	45	89
% Articulated Trucks	0	4.5	3.4	0	0	0	3.1	0	2.7	2.9

LANGAN

NY Route 17K & McDonald St
 Manual Turning Movement Count
 Weekday AM Peak Hour
 Tuesday, 30 June 2015

File Name : 17K&McDonaldSt AM 6-30-2015
 Site Code : 00000000
 Start Date : 6/30/2015
 Page No : 2

Start Time	NY ROUTE 17K Westbound			McDONALD STREET Northbound			NY ROUTE 17K Eastbound			Int. Total
	Left	Thru	App. Total	Left	Right	App. Total	Thru	Right	App. Total	
Peak Hour Analysis From 06:00 AM to 08:45 AM - Peak 1 of 1										
Peak Hour for Entire Intersection Begins at 07:30 AM										
07:30 AM	27	117	144	4	6	10	149	10	159	313
07:45 AM	11	92	103	3	13	16	148	6	154	273
08:00 AM	11	94	105	3	7	10	139	2	141	256
08:15 AM	9	93	102	0	9	9	170	8	178	289
Total Volume	58	396	454	10	35	45	606	26	632	1131
% App. Total	12.8	87.2		22.2	77.8		95.9	4.1		
PHF	.537	.846	.788	.625	.673	.703	.891	.650	.888	.903
Motorcycles	0	2	2	0	0	0	3	0	3	5
% Motorcycles	0	0.5	0.4	0	0	0	0.5	0	0.5	0.4
Cars	50	297	347	6	29	35	457	20	477	859
% Cars	86.2	75.0	76.4	60.0	82.9	77.8	75.4	76.9	75.5	76.0
Light Goods Vehicles	7	51	58	3	6	9	102	6	108	175
% Light Goods Vehicles	12.1	12.9	12.8	30.0	17.1	20.0	16.8	23.1	17.1	15.5
Buses	0	2	2	0	0	0	0	0	0	2
% Buses	0	0.5	0.4	0	0	0	0	0	0	0.2
Single-Unit Trucks	1	22	23	1	0	1	25	0	25	49
% Single-Unit Trucks	1.7	5.6	5.1	10.0	0	2.2	4.1	0	4.0	4.3
Articulated Trucks	0	22	22	0	0	0	19	0	19	41
% Articulated Trucks	0	5.6	4.8	0	0	0	3.1	0	3.0	3.6

LANGAN

NY Route 17K & Orr Ave
 Manual Turning Movement Count
 Weekday AM Peak Hour
 Tuesday, 30 June 2015

File Name : 17K&OrrAve AM 6-30-2015
 Site Code : 00000000
 Start Date : 6/30/2015
 Page No : 1

Groups Printed- Motorcycles - Cars - Light Goods Vehicles - Buses - Unit Trucks - Articulated Trucks

	NY ROUTE 17K Westbound			ORR AVENUE Northbound			NY ROUTE 17K Eastbound			Int. Total
	Left	Thru	App. Total	Left	Right	App. Total	Thru	Right	App. Total	
06:00 AM	0	61	61	0	0	0	71	1	72	133
06:15 AM	2	110	112	0	0	0	75	4	79	191
06:30 AM	2	114	116	1	0	1	108	2	110	227
06:45 AM	3	112	115	0	2	2	87	3	90	207
Total	7	397	404	1	2	3	341	10	351	758
07:00 AM	2	89	91	1	1	2	99	3	102	195
07:15 AM	3	124	127	2	1	3	105	2	107	237
07:30 AM	6	140	146	3	3	6	151	2	153	305
07:45 AM	5	94	99	3	2	5	161	2	163	267
Total	16	447	463	9	7	16	516	9	525	1004
08:00 AM	9	105	114	1	12	13	136	7	143	270
08:15 AM	12	103	115	1	9	10	162	7	169	294
08:30 AM	6	104	110	3	5	8	181	5	186	304
08:45 AM	8	106	114	6	9	15	155	6	161	290
Total	35	418	453	11	35	46	634	25	659	1158
Grand Total	58	1262	1320	21	44	65	1491	44	1535	2920
Apprch %	4.4	95.6		32.3	67.7		97.1	2.9		
Total %	2	43.2	45.2	0.7	1.5	2.2	51.1	1.5	52.6	
Motorcycles	0	9	9	0	0	0	4	0	4	13
% Motorcycles	0	0.7	0.7	0	0	0	0.3	0	0.3	0.4
Cars	17	956	973	8	18	26	1140	27	1167	2166
% Cars	29.3	75.8	73.7	38.1	40.9	40	76.5	61.4	76	74.2
Light Goods Vehicles	24	201	225	5	12	17	235	9	244	486
% Light Goods Vehicles	41.4	15.9	17	23.8	27.3	26.2	15.8	20.5	15.9	16.6
Buses	0	2	2	0	0	0	4	0	4	6
% Buses	0	0.2	0.2	0	0	0	0.3	0	0.3	0.2
Single-Unit Trucks	17	57	74	4	14	18	72	4	76	168
% Single-Unit Trucks	29.3	4.5	5.6	19	31.8	27.7	4.8	9.1	5	5.8
Articulated Trucks	0	37	37	4	0	4	36	4	40	81
% Articulated Trucks	0	2.9	2.8	19	0	6.2	2.4	9.1	2.6	2.8

LANGAN

NY Route 17K & Orr Ave
 Manual Turning Movement Count
 Weekday AM Peak Hour
 Tuesday, 30 June 2015

File Name : 17K&OrrAve AM 6-30-2015
 Site Code : 00000000
 Start Date : 6/30/2015
 Page No : 2

Start Time	NY ROUTE 17K Westbound			ORR AVENUE Northbound			NY ROUTE 17K Eastbound			Int. Total
	Left	Thru	App. Total	Left	Right	App. Total	Thru	Right	App. Total	
Peak Hour Analysis From 06:00 AM to 08:30 AM - Peak 1 of 1										
Peak Hour for Entire Intersection Begins at 07:30 AM										
07:30 AM	6	140	146	3	3	6	151	2	153	305
07:45 AM	5	94	99	3	2	5	161	2	163	267
08:00 AM	9	105	114	1	12	13	136	7	143	270
08:15 AM	12	103	115	1	9	10	162	7	169	294
Total Volume	32	442	474	8	26	34	610	18	628	1136
% App. Total	6.8	93.2		23.5	76.5		97.1	2.9		
PHF	.667	.789	.812	.667	.542	.654	.941	.643	.929	.931
Motorcycles	0	2	2	0	0	0	3	0	3	5
% Motorcycles	0	0.5	0.4	0	0	0	0.5	0	0.5	0.4
Cars	10	333	343	2	13	15	478	11	489	847
% Cars	31.3	75.3	72.4	25.0	50.0	44.1	78.4	61.1	77.9	74.6
Light Goods Vehicles	13	64	77	1	7	8	91	4	95	180
% Light Goods Vehicles	40.6	14.5	16.2	12.5	26.9	23.5	14.9	22.2	15.1	15.8
Buses	0	2	2	0	0	0	0	0	0	2
% Buses	0	0.5	0.4	0	0	0	0	0	0	0.2
Single-Unit Trucks	9	22	31	3	6	9	24	1	25	65
% Single-Unit Trucks	28.1	5.0	6.5	37.5	23.1	26.5	3.9	5.6	4.0	5.7
Articulated Trucks	0	19	19	2	0	2	14	2	16	37
% Articulated Trucks	0	4.3	4.0	25.0	0	5.9	2.3	11.1	2.5	3.3

Tri-State Traffic Data Inc.

Road Name: 17K
 Segment: 1010' E OF CORPROATE BLVD
 Ctr#: 35247

184 Baker Rd
 Caotesville PA 19320

GPS: 41.507542, -74.083573

Start Time	04-Oct-21		Tue		Wed		Thu		Fri		Weekday Average		Sat		Sun	
	EB	WB	EB	WB	EB	WB	EB	WB	EB	WB	EB	WB	EB	WB	EB	WB
12:00 AM	*	*	*	*	*	*	50	58	42	52	46	55	69	67	46	55
01:00	*	*	*	*	*	*	23	31	39	48	31	40	38	38	46	43
02:00	*	*	*	*	*	*	37	44	36	47	36	46	48	30	21	32
03:00	*	*	*	*	*	*	41	43	43	40	42	42	34	30	26	27
04:00	*	*	*	*	*	*	90	56	89	60	90	58	45	31	22	22
05:00	*	*	*	*	*	*	232	115	225	127	228	121	102	50	51	38
06:00	*	*	*	*	*	*	410	239	368	232	389	236	150	99	65	73
07:00	*	*	*	*	*	*	586	370	623	338	604	354	287	183	137	111
08:00	*	*	*	*	*	*	601	409	653	395	627	402	465	291	231	180
09:00	*	*	*	*	*	*	591	386	661	402	626	394	555	360	364	209
10:00	*	*	*	*	*	*	557	412	603	498	580	455	636	446	485	344
11:00	*	*	*	*	*	*	621	520	666	570	644	545	679	538	530	415
12:00 PM	*	*	*	*	*	*	646	528	677	539	662	534	620	550	587	411
01:00	*	*	*	*	596	537	589	574	593	609	593	573	526	525	532	487
02:00	*	*	*	*	574	544	558	622	628	596	587	587	551	502	510	493
03:00	*	*	*	*	610	637	612	611	641	661	621	636	567	538	535	404
04:00	*	*	*	*	621	693	595	643	619	693	612	676	531	476	508	443
05:00	*	*	*	*	632	630	636	664	637	699	635	664	545	458	465	354
06:00	*	*	*	*	472	477	478	527	506	539	485	514	448	380	326	326
07:00	*	*	*	*	304	414	352	421	391	430	349	422	277	294	208	240
08:00	*	*	*	*	206	298	222	321	253	328	227	316	182	240	145	171
09:00	*	*	*	*	145	153	174	186	197	262	172	200	152	151	101	124
10:00	*	*	*	*	123	111	138	126	147	206	136	148	118	151	68	82
11:00	*	*	*	*	89	77	71	94	122	112	94	94	90	66	73	54
Total Day	0	0	0	0	4372	4571	8910	8000	9459	8483	9116	8112	7715	6494	6082	5138
AM Peak	-	-	-	-	-	-	11:00	11:00	11:00	11:00	11:00	11:00	11:00	11:00	11:00	11:00
Vol.	-	-	-	-	-	-	621	520	666	570	644	545	679	538	530	415
PM Peak	-	-	-	-	17:00	16:00	12:00	17:00	12:00	17:00	12:00	16:00	12:00	12:00	12:00	14:00
Vol.	-	-	-	-	632	693	646	664	677	699	662	676	620	550	587	493

Tri-State Traffic Data Inc.

Road Name: 17K
 Segment: 1010' E OF CORPROATE BLVD
 Ctr#: 35247

184 Baker Rd
 Caotesville PA 19320

GPS: 41.507542, -74.083573

Start Time	11-Oct-21		Tue		Wed		Thu		Fri		Weekday Average		Sat		Sun	
	EB	WB	EB	WB	EB	WB	EB	WB	EB	WB	EB	WB	EB	WB	EB	WB
12:00 AM	33	31	47	39	42	51	*	*	*	*	41	40	*	*	*	*
01:00	22	22	32	36	22	31	*	*	*	*	25	30	*	*	*	*
02:00	17	26	32	40	30	37	*	*	*	*	26	34	*	*	*	*
03:00	35	20	37	43	33	43	*	*	*	*	35	35	*	*	*	*
04:00	68	45	109	56	100	60	*	*	*	*	92	54	*	*	*	*
05:00	120	109	232	122	235	121	*	*	*	*	196	117	*	*	*	*
06:00	225	223	405	234	379	245	*	*	*	*	336	234	*	*	*	*
07:00	421	283	625	313	602	362	*	*	*	*	549	319	*	*	*	*
08:00	486	300	600	357	589	394	*	*	*	*	558	350	*	*	*	*
09:00	566	343	608	353	565	308	*	*	*	*	580	335	*	*	*	*
10:00	590	441	592	477	498	402	*	*	*	*	560	440	*	*	*	*
11:00	603	511	554	497	626	459	*	*	*	*	594	489	*	*	*	*
12:00 PM	700	556	711	543	592	398	*	*	*	*	668	499	*	*	*	*
01:00	609	553	569	510	584	442	*	*	*	*	587	502	*	*	*	*
02:00	657	547	565	601	197	174	*	*	*	*	473	441	*	*	*	*
03:00	637	583	584	614	*	*	*	*	*	*	610	598	*	*	*	*
04:00	615	578	578	632	*	*	*	*	*	*	596	605	*	*	*	*
05:00	605	641	548	648	*	*	*	*	*	*	576	644	*	*	*	*
06:00	497	487	476	476	*	*	*	*	*	*	486	482	*	*	*	*
07:00	316	349	369	363	*	*	*	*	*	*	342	356	*	*	*	*
08:00	208	244	207	281	*	*	*	*	*	*	208	262	*	*	*	*
09:00	126	148	139	163	*	*	*	*	*	*	132	156	*	*	*	*
10:00	111	106	97	112	*	*	*	*	*	*	104	109	*	*	*	*
11:00	74	72	87	79	*	*	*	*	*	*	80	76	*	*	*	*
Total	8341	7218	8803	7589	5094	3527	0	0	0	0	8454	7207	0	0	0	0
Day	15559		16392		8621		0		0		15661		0		0	
AM Peak	11:00	11:00	07:00	11:00	11:00	11:00	-	-	-	-	11:00	11:00	-	-	-	-
Vol.	603	511	625	497	626	459	-	-	-	-	594	489	-	-	-	-
PM Peak	12:00	17:00	12:00	17:00	12:00	13:00	-	-	-	-	12:00	17:00	-	-	-	-
Vol.	700	641	711	648	592	442	-	-	-	-	668	644	-	-	-	-

Comb. Total	15559	16392	17564	16910	17942	32889	14209	11220
ADT	ADT 15,342	AADT 15,342						

Tri-State Traffic Data Inc.

Road Name: 17K
 Segment: 1010' E OF CORPROATE BLVD
 Ctr#: 35247

184 Baker Rd
 Caotesville PA 19320

GPS: 41.507542, -74.083573

EB

Start Time	Bikes	Cars & Trailers	2 Axle Long	Buses	2 Axle 6 Tire	3 Axle Single	4 Axle Single	<5 Axl Double	5 Axle Double	>6 Axl Double	<6 Axl Multi	6 Axle Multi	>6 Axl Multi	Total
10/06/21	*	*	*	*	*	*	*	*	*	*	*	*	*	*
01:00	*	*	*	*	*	*	*	*	*	*	*	*	*	*
02:00	*	*	*	*	*	*	*	*	*	*	*	*	*	*
03:00	*	*	*	*	*	*	*	*	*	*	*	*	*	*
04:00	*	*	*	*	*	*	*	*	*	*	*	*	*	*
05:00	*	*	*	*	*	*	*	*	*	*	*	*	*	*
06:00	*	*	*	*	*	*	*	*	*	*	*	*	*	*
07:00	*	*	*	*	*	*	*	*	*	*	*	*	*	*
08:00	*	*	*	*	*	*	*	*	*	*	*	*	*	*
09:00	*	*	*	*	*	*	*	*	*	*	*	*	*	*
10:00	*	*	*	*	*	*	*	*	*	*	*	*	*	*
11:00	*	*	*	*	*	*	*	*	*	*	*	*	*	*
12 PM	*	*	*	*	*	*	*	*	*	*	*	*	*	*
13:00	7	422	100	5	41	6	0	7	8	0	0	0	0	596
14:00	9	399	109	6	34	4	1	4	6	2	0	0	0	574
15:00	12	451	91	6	30	11	2	3	4	0	0	0	0	610
16:00	14	485	92	3	17	2	0	4	4	0	0	0	0	621
17:00	21	473	91	8	28	3	1	5	2	0	0	0	0	632
18:00	7	342	93	1	21	4	0	0	4	0	0	0	0	472
19:00	1	234	46	3	16	2	0	1	1	0	0	0	0	304
20:00	0	168	31	0	7	0	0	0	0	0	0	0	0	206
21:00	0	126	16	0	2	0	0	1	0	0	0	0	0	145
22:00	0	108	11	0	2	0	0	1	1	0	0	0	0	123
23:00	1	70	14	0	3	1	0	0	0	0	0	0	0	89
Day Total	72	3278	694	32	201	33	4	26	30	2	0	0	0	4372
Percent	1.6%	75.0%	15.9%	0.7%	4.6%	0.8%	0.1%	0.6%	0.7%	0.0%	0.0%	0.0%	0.0%	
AM Peak Vol.														
PM Peak Vol.	17:00 21	16:00 485	14:00 109	17:00 8	13:00 41	15:00 11	15:00 2	13:00 7	13:00 8	14:00 2				17:00 632

Tri-State Traffic Data Inc.

Road Name: 17K
 Segment: 1010' E OF CORPROATE BLVD
 Ctr#: 35247

184 Baker Rd
 Caotesville PA 19320

GPS: 41.507542, -74.083573

EB

Start Time	Bikes	Cars & Trailers	2 Axle Long	Buses	2 Axle 6 Tire	3 Axle Single	4 Axle Single	<5 Axl Double	5 Axle Double	>6 Axl Double	<6 Axl Multi	6 Axle Multi	>6 Axl Multi	Total
10/07/21	0	32	6	0	1	3	0	0	8	0	0	0	0	50
01:00	1	14	3	0	0	2	0	1	2	0	0	0	0	23
02:00	0	24	4	1	1	1	0	2	4	0	0	0	0	37
03:00	0	25	7	2	3	1	0	0	3	0	0	0	0	41
04:00	1	60	16	1	4	2	0	0	6	0	0	0	0	90
05:00	2	165	39	4	15	0	0	1	6	0	0	0	0	232
06:00	2	268	97	4	25	2	0	5	7	0	0	0	0	410
07:00	9	407	112	9	30	4	0	4	11	0	0	0	0	586
08:00	10	400	122	11	36	9	0	7	6	0	0	0	0	601
09:00	2	398	118	9	41	3	1	12	7	0	0	0	0	591
10:00	6	400	98	1	31	4	0	8	9	0	0	0	0	557
11:00	8	445	120	6	26	3	1	7	5	0	0	0	0	621
12 PM	11	467	109	6	25	7	4	8	8	0	0	0	1	646
13:00	10	412	101	6	37	6	2	4	10	1	0	0	0	589
14:00	10	395	103	11	31	3	0	1	4	0	0	0	0	558
15:00	10	457	88	3	29	5	3	6	10	1	0	0	0	612
16:00	25	439	85	2	25	5	1	6	5	1	0	1	0	595
17:00	8	495	98	4	21	1	2	4	3	0	0	0	0	636
18:00	4	382	68	2	17	2	0	0	3	0	0	0	0	478
19:00	3	263	62	1	15	1	0	3	3	1	0	0	0	352
20:00	2	174	35	2	7	2	0	0	0	0	0	0	0	222
21:00	0	143	24	0	5	0	0	2	0	0	0	0	0	174
22:00	0	110	23	1	1	1	0	0	2	0	0	0	0	138
23:00	1	55	8	0	4	0	0	2	1	0	0	0	0	71
Day Total	125	6430	1546	86	430	67	14	83	123	4	0	1	1	8910
Percent	1.4%	72.2%	17.4%	1.0%	4.8%	0.8%	0.2%	0.9%	1.4%	0.0%	0.0%	0.0%	0.0%	
AM Peak	08:00	11:00	08:00	08:00	09:00	08:00	09:00	09:00	07:00					11:00
Vol.	10	445	122	11	41	9	1	12	11					621
PM Peak	16:00	17:00	12:00	14:00	13:00	12:00	12:00	12:00	13:00	13:00		16:00	12:00	12:00
Vol.	25	495	109	11	37	7	4	8	10	1		1	1	646

Tri-State Traffic Data Inc.

Road Name: 17K
 Segment: 1010' E OF CORPROATE BLVD
 Ctr#: 35247

184 Baker Rd
 Caotesville PA 19320

GPS: 41.507542, -74.083573

EB

Start Time	Bikes	Cars & Trailers	2 Axle Long	Buses	2 Axle 6 Tire	3 Axle Single	4 Axle Single	<5 Axl Double	5 Axle Double	>6 Axl Double	<6 Axl Multi	6 Axle Multi	>6 Axl Multi	Total
10/08/21	0	34	6	0	0	1	0	0	1	0	0	0	0	42
01:00	0	28	6	0	0	1	0	0	4	0	0	0	0	39
02:00	0	20	6	0	0	0	0	3	6	0	0	1	0	36
03:00	0	25	4	1	3	1	0	0	9	0	0	0	0	43
04:00	0	66	10	1	5	3	0	0	4	0	0	0	0	89
05:00	2	166	38	3	8	2	0	1	5	0	0	0	0	225
06:00	4	258	72	4	17	3	0	3	7	0	0	0	0	368
07:00	7	417	133	9	37	6	2	7	4	0	0	0	1	623
08:00	4	441	136	8	39	4	1	11	9	0	0	0	0	653
09:00	4	459	113	9	49	5	1	14	7	0	0	0	0	661
10:00	5	397	121	10	44	7	0	11	8	0	0	0	0	603
11:00	8	470	120	3	33	3	6	15	8	0	0	0	0	666
12 PM	16	479	114	5	40	5	5	4	8	1	0	0	0	677
13:00	9	419	108	3	40	3	1	4	6	0	0	0	0	593
14:00	11	455	111	8	23	3	0	8	9	0	0	0	0	628
15:00	13	474	102	8	28	1	0	9	6	0	0	0	0	641
16:00	21	467	92	4	22	3	1	3	5	0	0	1	0	619
17:00	10	492	94	10	20	4	2	3	2	0	0	0	0	637
18:00	11	379	95	1	17	1	0	0	2	0	0	0	0	506
19:00	5	313	53	2	14	1	0	2	1	0	0	0	0	391
20:00	7	202	36	1	5	1	0	0	1	0	0	0	0	253
21:00	2	150	35	0	6	1	0	1	1	1	0	0	0	197
22:00	1	123	18	1	3	1	0	0	0	0	0	0	0	147
23:00	2	99	17	0	2	1	0	1	0	0	0	0	0	122
Day Total	142	6833	1640	91	455	61	19	100	113	2	0	2	1	9459
Percent	1.5%	72.2%	17.3%	1.0%	4.8%	0.6%	0.2%	1.1%	1.2%	0.0%	0.0%	0.0%	0.0%	
AM Peak	11:00	11:00	08:00	10:00	09:00	10:00	11:00	11:00	03:00			02:00	07:00	11:00
Vol.	8	470	136	10	49	7	6	15	9			1	1	666
PM Peak	16:00	17:00	12:00	17:00	12:00	12:00	12:00	15:00	14:00	12:00		16:00		12:00
Vol.	21	492	114	10	40	5	5	9	9	1		1		677

Tri-State Traffic Data Inc.

Road Name: 17K
 Segment: 1010' E OF CORPROATE BLVD
 Ctr#: 35247

184 Baker Rd
 Caotesville PA 19320

GPS: 41.507542, -74.083573

EB

Start Time	Bikes	Cars & Trailers	2 Axle Long	Buses	2 Axle 6 Tire	3 Axle Single	4 Axle Single	<5 Axl Double	5 Axle Double	>6 Axl Double	<6 Axl Multi	6 Axle Multi	>6 Axl Multi	Total
10/09/21	0	58	4	1	1	2	0	0	3	0	0	0	0	69
01:00	0	30	5	0	0	0	0	1	2	0	0	0	0	38
02:00	0	30	9	0	0	0	0	1	8	0	0	0	0	48
03:00	0	27	2	1	2	0	0	0	2	0	0	0	0	34
04:00	0	26	9	1	2	0	0	1	6	0	0	0	0	45
05:00	0	77	18	1	2	2	0	0	2	0	0	0	0	102
06:00	0	101	35	2	7	3	0	0	2	0	0	0	0	150
07:00	2	198	61	0	18	1	0	3	4	0	0	0	0	287
08:00	4	333	91	5	23	1	1	3	3	1	0	0	0	465
09:00	2	405	106	1	33	1	1	1	4	0	0	1	0	555
10:00	8	463	125	0	29	2	0	4	5	0	0	0	0	636
11:00	12	502	125	2	31	1	0	4	1	1	0	0	0	679
12 PM	10	466	115	3	20	1	0	1	3	0	1	0	0	620
13:00	13	414	76	2	14	2	0	1	4	0	0	0	0	526
14:00	11	429	80	2	21	3	0	0	5	0	0	0	0	551
15:00	10	438	88	1	22	3	0	3	2	0	0	0	0	567
16:00	4	430	72	3	17	0	0	4	1	0	0	0	0	531
17:00	11	429	80	3	16	3	0	2	1	0	0	0	0	545
18:00	2	354	70	1	18	2	0	0	1	0	0	0	0	448
19:00	0	219	44	2	10	0	0	1	1	0	0	0	0	277
20:00	1	153	26	0	2	0	0	0	0	0	0	0	0	182
21:00	1	127	14	0	8	0	0	1	1	0	0	0	0	152
22:00	0	99	12	0	5	1	0	0	1	0	0	0	0	118
23:00	0	73	13	1	1	0	0	0	2	0	0	0	0	90
Day Total	91	5881	1280	32	302	28	2	31	64	2	1	1	0	7715
Percent	1.2%	76.2%	16.6%	0.4%	3.9%	0.4%	0.0%	0.4%	0.8%	0.0%	0.0%	0.0%	0.0%	
AM Peak	11:00	11:00	10:00	08:00	09:00	06:00	08:00	10:00	02:00	08:00		09:00		11:00
Vol.	12	502	125	5	33	3	1	4	8	1		1		679
PM Peak	13:00	12:00	12:00	12:00	15:00	14:00		16:00	14:00		12:00			12:00
Vol.	13	466	115	3	22	3		4	5		1			620

Tri-State Traffic Data Inc.

Road Name: 17K
 Segment: 1010' E OF CORPROATE BLVD
 Ctr#: 35247

184 Baker Rd
 Caotesville PA 19320

GPS: 41.507542, -74.083573

EB

Start Time	Bikes	Cars & Trailers	2 Axle Long	Buses	2 Axle 6 Tire	3 Axle Single	4 Axle Single	<5 Axl Double	5 Axle Double	>6 Axl Double	<6 Axl Multi	6 Axle Multi	>6 Axl Multi	Total
10/10/21	0	38	5	2	1	0	0	0	0	0	0	0	0	46
01:00	0	36	7	0	2	0	0	1	0	0	0	0	0	46
02:00	0	16	2	0	2	0	0	0	1	0	0	0	0	21
03:00	0	18	5	0	1	0	0	0	2	0	0	0	0	26
04:00	0	16	4	0	0	0	0	2	0	0	0	0	0	22
05:00	0	45	4	0	1	0	0	0	1	0	0	0	0	51
06:00	0	41	13	1	8	0	0	0	2	0	0	0	0	65
07:00	1	99	21	1	9	2	0	1	3	0	0	0	0	137
08:00	1	187	30	1	10	0	0	0	2	0	0	0	0	231
09:00	0	285	50	1	21	0	0	0	7	0	0	0	0	364
10:00	1	374	90	0	17	1	0	2	0	0	0	0	0	485
11:00	4	416	83	1	24	1	0	0	1	0	0	0	0	530
12 PM	6	457	89	3	28	0	1	0	3	0	0	0	0	587
13:00	8	405	97	1	19	1	0	1	0	0	0	0	0	532
14:00	0	409	81	2	16	0	0	0	2	0	0	0	0	510
15:00	2	432	79	1	13	3	0	0	5	0	0	0	0	535
16:00	4	408	73	1	16	1	1	0	4	0	0	0	0	508
17:00	5	364	73	4	17	1	0	0	0	0	0	0	1	465
18:00	2	275	35	4	8	0	0	1	1	0	0	0	0	326
19:00	0	165	33	0	9	0	0	0	1	0	0	0	0	208
20:00	1	114	20	0	8	0	0	1	1	0	0	0	0	145
21:00	0	74	20	0	3	2	0	1	1	0	0	0	0	101
22:00	0	57	8	0	3	0	0	0	0	0	0	0	0	68
23:00	0	56	15	0	0	1	0	0	1	0	0	0	0	73
Day Total	35	4787	937	23	236	13	2	10	38	0	0	0	1	6082
Percent	0.6%	78.7%	15.4%	0.4%	3.9%	0.2%	0.0%	0.2%	0.6%	0.0%	0.0%	0.0%	0.0%	
AM Peak	11:00	11:00	10:00	00:00	11:00	07:00		04:00	09:00					11:00
Vol.	4	416	90	2	24	2		2	7					530
PM Peak	13:00	12:00	13:00	17:00	12:00	15:00	12:00	13:00	15:00				17:00	12:00
Vol.	8	457	97	4	28	3	1	1	5				1	587

Tri-State Traffic Data Inc.

Road Name: 17K
 Segment: 1010' E OF CORPROATE BLVD
 Ctr#: 35247

184 Baker Rd
 Caotesville PA 19320

GPS: 41.507542, -74.083573

EB

Start Time	Bikes	Cars & Trailers	2 Axle Long	Buses	2 Axle 6 Tire	3 Axle Single	4 Axle Single	<5 Axl Double	5 Axle Double	>6 Axl Double	<6 Axl Multi	6 Axle Multi	>6 Axl Multi	Total
10/11/21	0	22	7	0	1	0	0	0	3	0	0	0	0	33
01:00	0	15	4	1	0	1	0	0	1	0	0	0	0	22
02:00	0	11	3	0	0	2	0	1	0	0	0	0	0	17
03:00	0	23	5	0	1	1	0	0	5	0	0	0	0	35
04:00	0	51	7	1	5	0	0	0	4	0	0	0	0	68
05:00	0	83	23	1	5	2	0	1	5	0	0	0	0	120
06:00	0	141	54	5	12	6	0	4	3	0	0	0	0	225
07:00	2	260	106	5	33	4	0	5	5	0	1	0	0	421
08:00	2	318	104	7	41	3	0	7	4	0	0	0	0	486
09:00	4	387	105	12	40	5	0	7	6	0	0	0	0	566
10:00	8	434	83	10	35	7	0	6	6	1	0	0	0	590
11:00	7	421	129	4	26	6	0	4	6	0	0	0	0	603
12 PM	8	519	107	8	42	4	2	1	9	0	0	0	0	700
13:00	7	443	111	6	28	4	0	4	6	0	0	0	0	609
14:00	10	493	113	2	26	5	0	6	2	0	0	0	0	657
15:00	7	483	94	4	32	3	2	6	6	0	0	0	0	637
16:00	8	442	120	6	30	1	0	6	2	0	0	0	0	615
17:00	7	477	85	3	28	1	0	2	2	0	0	0	0	605
18:00	5	378	94	1	11	4	1	1	2	0	0	0	0	497
19:00	3	246	55	3	9	0	0	0	0	0	0	0	0	316
20:00	1	166	23	3	13	1	0	1	0	0	0	0	0	208
21:00	0	108	12	0	2	0	0	4	0	0	0	0	0	126
22:00	0	88	13	0	5	2	1	0	2	0	0	0	0	111
23:00	1	56	10	0	5	1	0	0	1	0	0	0	0	74
Day Total	80	6065	1467	82	430	63	6	66	80	1	1	0	0	8341
Percent	1.0%	72.7%	17.6%	1.0%	5.2%	0.8%	0.1%	0.8%	1.0%	0.0%	0.0%	0.0%	0.0%	
AM Peak	10:00	10:00	11:00	09:00	08:00	10:00		08:00	09:00	10:00	07:00			11:00
Vol.	8	434	129	12	41	7		7	6	1	1			603
PM Peak	14:00	12:00	16:00	12:00	12:00	14:00	12:00	14:00	12:00					12:00
Vol.	10	519	120	8	42	5	2	6	9					700

Tri-State Traffic Data Inc.

Road Name: 17K
 Segment: 1010' E OF CORPROATE BLVD
 Ctr#: 35247

184 Baker Rd
 Caotesville PA 19320

GPS: 41.507542, -74.083573

EB

Start Time	Bikes	Cars & Trailers	2 Axle Long	Buses	2 Axle 6 Tire	3 Axle Single	4 Axle Single	<5 Axl Double	5 Axle Double	>6 Axl Double	<6 Axl Multi	6 Axle Multi	>6 Axl Multi	Total
10/12/21	1	31	8	0	3	1	0	0	3	0	0	0	0	47
01:00	0	24	2	1	1	3	0	0	1	0	0	0	0	32
02:00	0	18	5	1	2	1	0	0	5	0	0	0	0	32
03:00	0	25	4	0	3	0	0	1	4	0	0	0	0	37
04:00	0	81	13	4	1	1	0	0	9	0	0	0	0	109
05:00	3	169	38	3	12	3	0	2	2	0	0	0	0	232
06:00	2	269	87	10	24	3	0	5	4	1	0	0	0	405
07:00	7	416	137	8	44	5	1	2	5	0	0	0	0	625
08:00	4	418	104	11	46	5	0	6	6	0	0	0	0	600
09:00	4	406	116	11	47	3	1	8	12	0	0	0	0	608
10:00	7	398	121	8	36	3	0	8	11	0	0	0	0	592
11:00	8	393	96	7	34	2	1	7	5	1	0	0	0	554
12 PM	8	503	136	7	48	1	0	4	4	0	0	0	0	711
13:00	6	389	113	7	41	2	2	2	7	0	0	0	0	569
14:00	9	378	120	6	38	3	0	7	4	0	0	0	0	565
15:00	14	428	73	9	44	3	0	7	6	0	0	0	0	584
16:00	14	418	104	5	24	5	1	3	2	1	0	0	1	578
17:00	7	419	89	7	15	0	1	6	4	0	0	0	0	548
18:00	9	360	76	3	22	1	1	3	1	0	0	0	0	476
19:00	2	268	71	4	21	2	0	1	0	0	0	0	0	369
20:00	1	162	28	1	12	1	0	0	2	0	0	0	0	207
21:00	1	100	24	0	7	2	0	3	2	0	0	0	0	139
22:00	0	77	13	0	4	0	0	1	2	0	0	0	0	97
23:00	1	63	12	0	7	2	0	0	2	0	0	0	0	87
Day Total	108	6213	1590	113	536	52	8	76	103	3	0	0	1	8803
Percent	1.2%	70.6%	18.1%	1.3%	6.1%	0.6%	0.1%	0.9%	1.2%	0.0%	0.0%	0.0%	0.0%	
AM Peak	11:00	08:00	07:00	08:00	09:00	07:00	07:00	09:00	09:00	06:00				07:00
Vol.	8	418	137	11	47	5	1	8	12	1				625
PM Peak	15:00	12:00	12:00	15:00	12:00	16:00	13:00	14:00	13:00	16:00			16:00	12:00
Vol.	14	503	136	9	48	5	2	7	7	1			1	711

Tri-State Traffic Data Inc.

Road Name: 17K
 Segment: 1010' E OF CORPROATE BLVD
 Ctr#: 35247

184 Baker Rd
 Caotesville PA 19320

GPS: 41.507542, -74.083573

EB

Start Time	Bikes	Cars & Trailers	2 Axle Long	Buses	2 Axle 6 Tire	3 Axle Single	4 Axle Single	<5 Axl Double	5 Axle Double	>6 Axl Double	<6 Axl Multi	6 Axle Multi	>6 Axl Multi	Total
10/13/21	0	31	7	0	0	1	0	0	3	0	0	0	0	42
01:00	0	14	4	0	0	2	0	0	1	0	1	0	0	22
02:00	0	15	7	0	2	1	0	2	3	0	0	0	0	30
03:00	0	21	4	1	4	0	0	0	3	0	0	0	0	33
04:00	0	68	12	2	5	0	0	0	13	0	0	0	0	100
05:00	1	174	28	4	18	1	0	1	8	0	0	0	0	235
06:00	3	237	86	8	26	7	0	3	8	1	0	0	0	379
07:00	3	399	113	11	58	3	0	11	4	0	0	0	0	602
08:00	1	416	105	8	45	2	0	9	3	0	0	0	0	589
09:00	6	372	117	16	36	6	0	7	5	0	0	0	0	565
10:00	7	318	103	5	49	2	0	5	9	0	0	0	0	498
11:00	8	414	125	6	52	8	0	7	6	0	0	0	0	626
12 PM	15	384	122	6	47	6	0	6	6	0	0	0	0	592
13:00	8	399	100	11	52	2	0	5	6	0	0	1	0	584
14:00	2	147	35	1	9	0	1	0	2	0	0	0	0	197
15:00	*	*	*	*	*	*	*	*	*	*	*	*	*	*
16:00	*	*	*	*	*	*	*	*	*	*	*	*	*	*
17:00	*	*	*	*	*	*	*	*	*	*	*	*	*	*
18:00	*	*	*	*	*	*	*	*	*	*	*	*	*	*
19:00	*	*	*	*	*	*	*	*	*	*	*	*	*	*
20:00	*	*	*	*	*	*	*	*	*	*	*	*	*	*
21:00	*	*	*	*	*	*	*	*	*	*	*	*	*	*
22:00	*	*	*	*	*	*	*	*	*	*	*	*	*	*
23:00	*	*	*	*	*	*	*	*	*	*	*	*	*	*
Day Total	54	3409	968	79	403	41	1	56	80	1	1	1	0	5094
Percent	1.1%	66.9%	19.0%	1.6%	7.9%	0.8%	0.0%	1.1%	1.6%	0.0%	0.0%	0.0%	0.0%	
AM Peak	11:00	08:00	11:00	09:00	07:00	11:00		07:00	04:00	06:00	01:00			11:00
Vol.	8	416	125	16	58	8		11	13	1	1			626
PM Peak	12:00	13:00	12:00	13:00	13:00	12:00	14:00	12:00	12:00			13:00		12:00
Vol.	15	399	122	11	52	6	1	6	6			1		592
Grand Total	707	42896	10122	538	2993	358	56	448	631	15	3	5	4	58776
Percent	1.2%	73.0%	17.2%	0.9%	5.1%	0.6%	0.1%	0.8%	1.1%	0.0%	0.0%	0.0%	0.0%	

Tri-State Traffic Data Inc.

Road Name: 17K
 Segment: 1010' E OF CORPROATE BLVD
 Ctr#: 35247

184 Baker Rd
 Caotesville PA 19320

GPS: 41.507542, -74.083573

WB

Start Time	Bikes	Cars & Trailers	2 Axle Long	Buses	2 Axle 6 Tire	3 Axle Single	4 Axle Single	<5 Axl Double	5 Axle Double	>6 Axl Double	<6 Axl Multi	6 Axle Multi	>6 Axl Multi	Total
10/06/21	*	*	*	*	*	*	*	*	*	*	*	*	*	*
01:00	*	*	*	*	*	*	*	*	*	*	*	*	*	*
02:00	*	*	*	*	*	*	*	*	*	*	*	*	*	*
03:00	*	*	*	*	*	*	*	*	*	*	*	*	*	*
04:00	*	*	*	*	*	*	*	*	*	*	*	*	*	*
05:00	*	*	*	*	*	*	*	*	*	*	*	*	*	*
06:00	*	*	*	*	*	*	*	*	*	*	*	*	*	*
07:00	*	*	*	*	*	*	*	*	*	*	*	*	*	*
08:00	*	*	*	*	*	*	*	*	*	*	*	*	*	*
09:00	*	*	*	*	*	*	*	*	*	*	*	*	*	*
10:00	*	*	*	*	*	*	*	*	*	*	*	*	*	*
11:00	*	*	*	*	*	*	*	*	*	*	*	*	*	*
12 PM	*	*	*	*	*	*	*	*	*	*	*	*	*	*
13:00	4	395	89	5	29	7	0	3	5	0	0	0	0	537
14:00	14	386	90	6	26	6	0	6	10	0	0	0	0	544
15:00	8	464	102	6	30	9	1	8	9	0	0	0	0	637
16:00	10	532	101	2	33	4	2	5	4	0	0	0	0	693
17:00	12	472	98	9	25	7	0	5	1	0	0	1	0	630
18:00	7	368	61	3	18	7	1	7	5	0	0	0	0	477
19:00	1	338	53	1	14	0	0	4	2	0	0	0	1	414
20:00	2	234	36	6	10	3	0	3	4	0	0	0	0	298
21:00	1	125	22	0	5	0	0	0	0	0	0	0	0	153
22:00	3	86	11	1	2	4	0	0	4	0	0	0	0	111
23:00	3	64	5	0	0	3	0	1	1	0	0	0	0	77
Day Total	65	3464	668	39	192	50	4	42	45	0	0	1	1	4571
Percent	1.4%	75.8%	14.6%	0.9%	4.2%	1.1%	0.1%	0.9%	1.0%	0.0%	0.0%	0.0%	0.0%	
AM Peak Vol.														
PM Peak Vol.	14:00 14	16:00 532	15:00 102	17:00 9	16:00 33	15:00 9	16:00 2	15:00 8	14:00 10			17:00 1	19:00 1	16:00 693

Tri-State Traffic Data Inc.

Road Name: 17K
 Segment: 1010' E OF CORPROATE BLVD
 Ctr#: 35247

184 Baker Rd
 Caotesville PA 19320

GPS: 41.507542, -74.083573

WB

Start Time	Bikes	Cars & Trailers	2 Axle Long	Buses	2 Axle 6 Tire	3 Axle Single	4 Axle Single	<5 Axl Double	5 Axle Double	>6 Axl Double	<6 Axl Multi	6 Axle Multi	>6 Axl Multi	Total
10/07/21	5	42	3	0	1	6	0	0	1	0	0	0	0	58
01:00	1	16	0	1	2	4	0	0	7	0	0	0	0	31
02:00	4	28	1	1	1	4	0	0	5	0	0	0	0	44
03:00	1	33	1	1	1	2	0	1	2	0	1	0	0	43
04:00	1	38	7	1	3	3	0	1	2	0	0	0	0	56
05:00	2	90	12	3	1	3	0	0	4	0	0	0	0	115
06:00	2	172	36	5	10	5	1	2	6	0	0	0	0	239
07:00	8	244	69	10	15	11	0	5	7	1	0	0	0	370
08:00	5	283	79	4	23	3	0	4	7	1	0	0	0	409
09:00	5	260	75	3	25	7	0	5	5	0	0	0	1	386
10:00	6	270	95	5	20	4	2	5	5	0	0	0	0	412
11:00	11	353	93	3	29	11	0	8	11	1	0	0	0	520
12 PM	4	384	100	6	17	8	2	3	4	0	0	0	0	528
13:00	5	425	93	3	26	8	0	8	6	0	0	0	0	574
14:00	6	477	98	8	22	3	0	6	2	0	0	0	0	622
15:00	15	438	106	4	29	5	1	6	7	0	0	0	0	611
16:00	19	462	108	3	36	6	1	3	5	0	0	0	0	643
17:00	9	499	111	5	25	6	0	4	5	0	0	0	0	664
18:00	6	413	70	3	16	6	0	10	3	0	0	0	0	527
19:00	3	329	56	5	19	3	0	2	3	0	0	1	0	421
20:00	3	272	30	3	9	2	0	2	0	0	0	0	0	321
21:00	0	147	27	0	8	0	0	0	4	0	0	0	0	186
22:00	0	107	13	1	3	0	0	0	2	0	0	0	0	126
23:00	4	69	10	0	1	4	0	2	4	0	0	0	0	94
Day Total	125	5851	1293	78	342	114	7	77	107	3	1	1	1	8000
Percent	1.6%	73.1%	16.2%	1.0%	4.3%	1.4%	0.1%	1.0%	1.3%	0.0%	0.0%	0.0%	0.0%	
AM Peak	11:00	11:00	10:00	07:00	11:00	07:00	10:00	11:00	11:00	07:00	03:00		09:00	11:00
Vol.	11	353	95	10	29	11	2	8	11	1	1		1	520
PM Peak	16:00	17:00	17:00	14:00	16:00	12:00	12:00	18:00	15:00			19:00		17:00
Vol.	19	499	111	8	36	8	2	10	7			1		664

Tri-State Traffic Data Inc.

Road Name: 17K
 Segment: 1010' E OF CORPROATE BLVD
 Ctr#: 35247

184 Baker Rd
 Caotesville PA 19320

GPS: 41.507542, -74.083573

WB

Start Time	Bikes	Cars & Trailers	2 Axle Long	Buses	2 Axle 6 Tire	3 Axle Single	4 Axle Single	<5 Axl Double	5 Axle Double	>6 Axl Double	<6 Axl Multi	6 Axle Multi	>6 Axl Multi	Total
10/08/21	3	43	1	0	1	2	0	0	2	0	0	0	0	52
01:00	7	22	2	0	3	9	0	1	4	0	0	0	0	48
02:00	6	28	3	1	1	5	0	0	3	0	0	0	0	47
03:00	1	33	2	0	1	1	0	0	2	0	0	0	0	40
04:00	1	48	4	1	2	2	0	1	1	0	0	0	0	60
05:00	1	96	18	2	2	2	0	1	5	0	0	0	0	127
06:00	4	178	25	7	5	7	0	4	2	0	0	0	0	232
07:00	4	249	48	7	14	8	0	3	5	0	0	0	0	338
08:00	9	263	72	6	24	6	1	6	8	0	0	0	0	395
09:00	11	269	71	6	24	17	1	2	1	0	0	0	0	402
10:00	9	334	98	12	26	11	0	3	4	1	0	0	0	498
11:00	9	397	117	6	22	11	0	5	3	0	0	0	0	570
12 PM	6	383	93	6	31	6	0	5	8	1	0	0	0	539
13:00	11	442	106	5	31	8	0	4	2	0	0	0	0	609
14:00	6	435	101	2	33	9	0	4	6	0	0	0	0	596
15:00	12	495	110	8	20	5	0	4	7	0	0	0	0	661
16:00	8	512	121	8	29	8	2	3	2	0	0	0	0	693
17:00	11	548	103	4	24	1	0	5	3	0	0	0	0	699
18:00	9	411	83	3	19	4	0	8	2	0	0	0	0	539
19:00	7	350	49	1	13	6	0	1	3	0	0	0	0	430
20:00	4	262	39	4	9	3	0	4	3	0	0	0	0	328
21:00	5	205	35	1	5	5	0	1	5	0	0	0	0	262
22:00	1	166	25	0	4	4	0	2	4	0	0	0	0	206
23:00	1	92	9	0	2	3	0	0	5	0	0	0	0	112
Day Total	146	6261	1335	90	345	143	4	67	90	2	0	0	0	8483
Percent	1.7%	73.8%	15.7%	1.1%	4.1%	1.7%	0.0%	0.8%	1.1%	0.0%	0.0%	0.0%	0.0%	
AM Peak	09:00	11:00	11:00	10:00	10:00	09:00	08:00	08:00	08:00	10:00				11:00
Vol.	11	397	117	12	26	17	1	6	8	1				570
PM Peak	15:00	17:00	16:00	15:00	14:00	14:00	16:00	18:00	12:00	12:00				17:00
Vol.	12	548	121	8	33	9	2	8	8	1				699

Tri-State Traffic Data Inc.

Road Name: 17K
 Segment: 1010' E OF CORPROATE BLVD
 Ctr#: 35247

184 Baker Rd
 Caotesville PA 19320

GPS: 41.507542, -74.083573

WB

Start Time	Bikes	Cars & Trailers	2 Axle Long	Buses	2 Axle 6 Tire	3 Axle Single	4 Axle Single	<5 Axl Double	5 Axle Double	>6 Axl Double	<6 Axl Multi	6 Axle Multi	>6 Axl Multi	Total
10/09/21	2	60	3	0	0	1	0	0	1	0	0	0	0	67
01:00	3	21	6	0	0	2	0	1	5	0	0	0	0	38
02:00	0	23	3	0	2	0	0	1	1	0	0	0	0	30
03:00	2	22	4	0	0	0	0	0	2	0	0	0	0	30
04:00	0	22	4	1	0	0	0	0	4	0	0	0	0	31
05:00	3	36	6	0	1	2	0	1	0	1	0	0	0	50
06:00	3	71	13	1	3	5	0	0	3	0	0	0	0	99
07:00	1	133	32	3	7	3	0	1	3	0	0	0	0	183
08:00	3	192	65	5	13	5	1	3	4	0	0	0	0	291
09:00	3	255	83	1	15	2	0	0	1	0	0	0	0	360
10:00	3	347	77	0	15	1	1	2	0	0	0	0	0	446
11:00	5	417	88	2	19	2	1	0	4	0	0	0	0	538
12 PM	9	416	84	2	31	3	0	2	3	0	0	0	0	550
13:00	6	408	82	1	18	4	0	2	4	0	0	0	0	525
14:00	3	408	71	1	11	4	1	1	2	0	0	0	0	502
15:00	4	441	66	2	17	5	0	1	2	0	0	0	0	538
16:00	8	379	65	2	15	4	0	1	2	0	0	0	0	476
17:00	5	377	55	0	12	4	0	3	2	0	0	0	0	458
18:00	1	318	46	2	6	1	0	1	5	0	0	0	0	380
19:00	0	250	36	0	5	0	0	1	2	0	0	0	0	294
20:00	4	200	22	2	7	3	0	0	2	0	0	0	0	240
21:00	1	126	16	0	3	1	0	0	4	0	0	0	0	151
22:00	2	127	15	0	4	1	0	1	1	0	0	0	0	151
23:00	1	58	4	0	1	1	0	0	1	0	0	0	0	66
Day Total	72	5107	946	25	205	54	4	22	58	1	0	0	0	6494
Percent	1.1%	78.6%	14.6%	0.4%	3.2%	0.8%	0.1%	0.3%	0.9%	0.0%	0.0%	0.0%	0.0%	
AM Peak	11:00	11:00	11:00	08:00	11:00	06:00	08:00	08:00	01:00	05:00				11:00
Vol.	5	417	88	5	19	5	1	3	5	1				538
PM Peak	12:00	15:00	12:00	12:00	12:00	15:00	14:00	17:00	18:00					12:00
Vol.	9	441	84	2	31	5	1	3	5					550

Tri-State Traffic Data Inc.

Road Name: 17K
 Segment: 1010' E OF CORPROATE BLVD
 Ctr#: 35247

184 Baker Rd
 Caotesville PA 19320

GPS: 41.507542, -74.083573

WB

Start Time	Bikes	Cars & Trailers	2 Axle Long	Buses	2 Axle 6 Tire	3 Axle Single	4 Axle Single	<5 Axl Double	5 Axle Double	>6 Axl Double	<6 Axl Multi	6 Axle Multi	>6 Axl Multi	Total
10/10/21	0	42	9	2	1	1	0	0	0	0	0	0	0	55
01:00	0	38	4	0	0	0	0	0	1	0	0	0	0	43
02:00	1	26	2	0	0	1	0	1	1	0	0	0	0	32
03:00	1	24	2	0	0	0	0	0	0	0	0	0	0	27
04:00	0	16	3	0	1	0	0	1	1	0	0	0	0	22
05:00	0	35	3	0	0	0	0	0	0	0	0	0	0	38
06:00	0	59	11	0	0	1	0	0	2	0	0	0	0	73
07:00	2	84	19	1	3	2	0	0	0	0	0	0	0	111
08:00	1	139	29	2	4	2	0	0	3	0	0	0	0	180
09:00	1	161	36	1	8	0	0	0	2	0	0	0	0	209
10:00	1	283	46	1	12	0	0	0	1	0	0	0	0	344
11:00	2	324	73	0	10	3	0	1	2	0	0	0	0	415
12 PM	4	323	65	0	14	1	0	0	4	0	0	0	0	411
13:00	7	381	83	1	11	2	0	0	1	1	0	0	0	487
14:00	3	399	71	3	14	2	0	0	1	0	0	0	0	493
15:00	9	322	54	1	13	3	0	1	1	0	0	0	0	404
16:00	3	366	51	1	14	3	0	1	3	1	0	0	0	443
17:00	2	303	42	1	4	0	0	0	2	0	0	0	0	354
18:00	1	284	33	1	5	0	0	0	2	0	0	0	0	326
19:00	2	207	28	1	2	0	0	0	0	0	0	0	0	240
20:00	1	143	15	1	6	4	0	0	1	0	0	0	0	171
21:00	1	100	16	0	1	0	0	1	5	0	0	0	0	124
22:00	1	70	7	0	1	2	0	0	1	0	0	0	0	82
23:00	3	39	4	1	2	3	0	0	2	0	0	0	0	54
Day Total	46	4168	706	18	126	30	0	6	36	2	0	0	0	5138
Percent	0.9%	81.1%	13.7%	0.4%	2.5%	0.6%	0.0%	0.1%	0.7%	0.0%	0.0%	0.0%	0.0%	
AM Peak	07:00	11:00	11:00	00:00	10:00	11:00		02:00	08:00					11:00
Vol.	2	324	73	2	12	3		1	3					415
PM Peak	15:00	14:00	13:00	14:00	12:00	20:00		15:00	21:00	13:00				14:00
Vol.	9	399	83	3	14	4		1	5	1				493

Tri-State Traffic Data Inc.

Road Name: 17K
 Segment: 1010' E OF CORPROATE BLVD
 Ctr#: 35247

184 Baker Rd
 Caotesville PA 19320

GPS: 41.507542, -74.083573

WB

Start Time	Bikes	Cars & Trailers	2 Axle Long	Buses	2 Axle 6 Tire	3 Axle Single	4 Axle Single	<5 Axl Double	5 Axle Double	>6 Axl Double	<6 Axl Multi	6 Axle Multi	>6 Axl Multi	Total
10/11/21	0	25	4	0	2	0	0	0	0	0	0	0	0	31
01:00	2	14	2	1	0	3	0	0	0	0	0	0	0	22
02:00	1	21	1	0	0	1	0	0	2	0	0	0	0	26
03:00	0	16	2	0	1	0	0	1	0	0	0	0	0	20
04:00	0	31	6	1	3	0	0	0	4	0	0	0	0	45
05:00	2	88	12	1	4	1	0	0	1	0	0	0	0	109
06:00	2	177	28	3	9	1	0	1	2	0	0	0	0	223
07:00	3	217	41	5	11	5	0	0	1	0	0	0	0	283
08:00	7	204	62	3	12	4	0	5	3	0	0	0	0	300
09:00	2	226	70	3	18	6	1	7	9	1	0	0	0	343
10:00	6	319	68	5	18	9	0	4	11	0	0	0	1	441
11:00	6	380	76	4	26	7	1	6	5	0	0	0	0	511
12 PM	6	416	94	3	17	10	0	6	3	1	0	0	0	556
13:00	7	418	85	5	27	6	0	3	2	0	0	0	0	553
14:00	7	426	82	5	16	4	0	5	2	0	0	0	0	547
15:00	7	444	85	3	33	5	0	3	3	0	0	0	0	583
16:00	2	435	90	6	25	8	0	6	6	0	0	0	0	578
17:00	7	488	98	8	25	4	0	7	4	0	0	0	0	641
18:00	2	401	61	4	12	3	0	0	4	0	0	0	0	487
19:00	2	274	48	3	11	3	0	6	2	0	0	0	0	349
20:00	3	197	32	3	5	1	0	2	1	0	0	0	0	244
21:00	2	123	19	0	3	1	0	0	0	0	0	0	0	148
22:00	1	89	8	2	1	0	0	1	4	0	0	0	0	106
23:00	3	46	12	0	4	3	0	1	3	0	0	0	0	72
Day Total	80	5475	1086	68	283	85	2	64	72	2	0	0	1	7218
Percent	1.1%	75.9%	15.0%	0.9%	3.9%	1.2%	0.0%	0.9%	1.0%	0.0%	0.0%	0.0%	0.0%	
AM Peak	08:00	11:00	11:00	07:00	11:00	10:00	09:00	09:00	10:00	09:00			10:00	11:00
Vol.	7	380	76	5	26	9	1	7	11	1			1	511
PM Peak	13:00	17:00	17:00	17:00	15:00	12:00		17:00	16:00	12:00				17:00
Vol.	7	488	98	8	33	10		7	6	1				641

Tri-State Traffic Data Inc.

Road Name: 17K
 Segment: 1010' E OF CORPROATE BLVD
 Ctr#: 35247

184 Baker Rd
 Caotesville PA 19320

GPS: 41.507542, -74.083573

WB

Start Time	Bikes	Cars & Trailers	2 Axle Long	Buses	2 Axle 6 Tire	3 Axle Single	4 Axle Single	<5 Axl Double	5 Axle Double	>6 Axl Double	<6 Axl Multi	6 Axle Multi	>6 Axl Multi	Total
10/12/21	1	27	5	0	1	1	0	0	4	0	0	0	0	39
01:00	2	23	0	0	1	5	0	0	5	0	0	0	0	36
02:00	2	27	2	1	1	3	0	1	3	0	0	0	0	40
03:00	0	32	5	1	2	2	0	0	1	0	0	0	0	43
04:00	2	41	6	2	2	2	0	0	1	0	0	0	0	56
05:00	1	89	20	3	2	2	0	0	5	0	0	0	0	122
06:00	2	171	34	7	15	3	0	0	2	0	0	0	0	234
07:00	1	229	51	7	18	4	0	1	2	0	0	0	0	313
08:00	8	247	62	6	22	6	1	1	4	0	0	0	0	357
09:00	6	235	76	6	20	5	0	3	2	0	0	0	0	353
10:00	7	325	95	6	30	5	0	2	7	0	0	0	0	477
11:00	9	352	88	7	24	8	0	1	8	0	0	0	0	497
12 PM	6	400	98	5	21	4	0	2	7	0	0	0	0	543
13:00	5	379	81	4	23	6	0	5	7	0	0	0	0	510
14:00	6	453	97	6	27	3	0	1	8	0	0	0	0	601
15:00	11	441	108	4	32	11	0	3	4	0	0	0	0	614
16:00	7	485	90	4	33	3	0	6	4	0	0	0	0	632
17:00	9	491	98	7	27	6	2	4	3	0	0	1	0	648
18:00	6	387	58	0	8	3	0	6	8	0	0	0	0	476
19:00	2	295	40	1	14	5	0	3	3	0	0	0	0	363
20:00	3	227	35	3	5	4	0	3	1	0	0	0	0	281
21:00	1	132	22	0	3	0	0	0	5	0	0	0	0	163
22:00	1	87	17	0	4	1	0	0	2	0	0	0	0	112
23:00	6	53	8	0	3	7	0	0	2	0	0	0	0	79
Day Total	104	5628	1196	80	338	99	3	42	98	0	0	1	0	7589
Percent	1.4%	74.2%	15.8%	1.1%	4.5%	1.3%	0.0%	0.6%	1.3%	0.0%	0.0%	0.0%	0.0%	
AM Peak	11:00	11:00	10:00	06:00	10:00	11:00	08:00	09:00	11:00					11:00
Vol.	9	352	95	7	30	8	1	3	8					497
PM Peak	15:00	17:00	15:00	17:00	16:00	15:00	17:00	16:00	14:00			17:00		17:00
Vol.	11	491	108	7	33	11	2	6	8			1		648

Tri-State Traffic Data Inc.

Road Name: 17K
 Segment: 1010' E OF CORPROATE BLVD
 Ctr#: 35247

184 Baker Rd
 Caotesville PA 19320

GPS: 41.507542, -74.083573

WB

Start Time	Bikes	Cars & Trailers	2 Axle Long	Buses	2 Axle 6 Tire	3 Axle Single	4 Axle Single	<5 Axl Double	5 Axle Double	>6 Axl Double	<6 Axl Multi	6 Axle Multi	>6 Axl Multi	Total
10/13/21	4	36	3	0	1	4	1	0	2	0	0	0	0	51
01:00	3	16	1	0	1	6	0	0	4	0	0	0	0	31
02:00	3	29	0	0	2	3	0	0	0	0	0	0	0	37
03:00	1	33	3	1	1	3	0	0	1	0	0	0	0	43
04:00	0	43	7	1	1	3	0	0	5	0	0	0	0	60
05:00	2	95	14	2	3	1	0	0	4	0	0	0	0	121
06:00	6	175	37	8	8	9	0	1	1	0	0	0	0	245
07:00	0	263	55	8	24	1	0	3	8	0	0	0	0	362
08:00	4	289	65	4	21	3	0	4	4	0	0	0	0	394
09:00	1	210	60	3	24	4	0	1	5	0	0	0	0	308
10:00	4	285	74	3	21	5	1	4	5	0	0	0	0	402
11:00	2	323	91	8	22	3	0	5	4	1	0	0	0	459
12 PM	6	290	70	2	20	3	0	2	5	0	0	0	0	398
13:00	2	315	81	6	27	1	0	4	6	0	0	0	0	442
14:00	1	129	29	0	7	1	0	3	4	0	0	0	0	174
15:00	*	*	*	*	*	*	*	*	*	*	*	*	*	*
16:00	*	*	*	*	*	*	*	*	*	*	*	*	*	*
17:00	*	*	*	*	*	*	*	*	*	*	*	*	*	*
18:00	*	*	*	*	*	*	*	*	*	*	*	*	*	*
19:00	*	*	*	*	*	*	*	*	*	*	*	*	*	*
20:00	*	*	*	*	*	*	*	*	*	*	*	*	*	*
21:00	*	*	*	*	*	*	*	*	*	*	*	*	*	*
22:00	*	*	*	*	*	*	*	*	*	*	*	*	*	*
23:00	*	*	*	*	*	*	*	*	*	*	*	*	*	*
Day Total	39	2531	590	46	183	50	2	27	58	1	0	0	0	3527
Percent	1.1%	71.8%	16.7%	1.3%	5.2%	1.4%	0.1%	0.8%	1.6%	0.0%	0.0%	0.0%	0.0%	
AM Peak	06:00	11:00	11:00	06:00	07:00	06:00	00:00	11:00	07:00	11:00				11:00
Vol.	6	323	91	8	24	9	1	5	8	1				459
PM Peak	12:00	13:00	13:00	13:00	13:00	12:00		13:00	13:00					13:00
Vol.	6	315	81	6	27	3		4	6					442
Grand Total	677	38485	7820	444	2014	625	26	347	564	11	1	3	3	51020
Percent	1.3%	75.4%	15.3%	0.9%	3.9%	1.2%	0.1%	0.7%	1.1%	0.0%	0.0%	0.0%	0.0%	

Tri-State Traffic Data Inc.

Road Name: 17K
 Segment: 1010' E OF CORPORATE BLVD
 Ctr#: 35247

184 Baker Rd
 Caotesville PA 19320

GPS: 41.507542, -74.083573

EB

Start Time	1	21	26	31	36	41	46	51	56	61	66	71	76	81	86	Total
10/06/21	*	*	*	*	*	*	*	*	*	*	*	*	*	*	9999	*
01:00	*	*	*	*	*	*	*	*	*	*	*	*	*	*	*	*
02:00	*	*	*	*	*	*	*	*	*	*	*	*	*	*	*	*
03:00	*	*	*	*	*	*	*	*	*	*	*	*	*	*	*	*
04:00	*	*	*	*	*	*	*	*	*	*	*	*	*	*	*	*
05:00	*	*	*	*	*	*	*	*	*	*	*	*	*	*	*	*
06:00	*	*	*	*	*	*	*	*	*	*	*	*	*	*	*	*
07:00	*	*	*	*	*	*	*	*	*	*	*	*	*	*	*	*
08:00	*	*	*	*	*	*	*	*	*	*	*	*	*	*	*	*
09:00	*	*	*	*	*	*	*	*	*	*	*	*	*	*	*	*
10:00	*	*	*	*	*	*	*	*	*	*	*	*	*	*	*	*
11:00	*	*	*	*	*	*	*	*	*	*	*	*	*	*	*	*
12 PM	*	*	*	*	*	*	*	*	*	*	*	*	*	*	*	*
13:00	46	9	33	109	147	135	87	26	7	0	0	0	0	0	1	600
14:00	41	6	11	59	175	171	70	38	6	0	0	0	0	0	0	577
15:00	86	28	38	82	170	146	55	7	1	0	0	0	0	0	0	613
16:00	72	18	40	106	152	133	84	15	3	0	0	0	0	0	0	623
17:00	83	16	26	51	134	175	102	39	6	3	1	0	0	0	0	636
18:00	19	4	6	36	80	158	112	51	5	4	1	0	0	0	0	476
19:00	12	0	2	10	38	80	87	58	17	1	1	1	0	0	0	307
20:00	8	0	0	5	16	43	68	46	18	4	1	0	0	0	0	209
21:00	2	0	0	1	15	35	46	36	8	3	0	0	0	0	0	146
22:00	2	0	0	3	7	15	35	40	18	3	1	0	0	0	0	124
23:00	0	0	0	1	2	26	27	23	6	3	0	1	0	0	0	89
Total	371	81	156	463	936	1117	773	379	95	21	5	2	0	0	1	4400

Tri-State Traffic Data Inc.

Road Name: 17K
 Segment: 1010' E OF CORPORATE BLVD
 Ctr#: 35247

184 Baker Rd
 Caotesville PA 19320

GPS: 41.507542, -74.083573

EB

Start Time	1	21	26	31	36	41	46	51	56	61	66	71	76	81	86	Total
10/08/21	1	0	0	0	3	9	11	7	9	2	0	0	0	0	0	42
01:00	1	0	0	0	5	6	11	8	5	3	0	0	0	0	0	39
02:00	0	0	0	3	6	7	6	6	5	2	0	1	0	0	0	36
03:00	1	0	1	5	5	8	12	5	5	1	0	0	0	0	0	43
04:00	0	0	0	0	6	15	20	24	17	4	3	0	0	0	0	89
05:00	3	0	4	3	9	58	67	56	18	7	0	1	0	0	0	226
06:00	14	0	9	16	66	109	92	56	8	1	0	0	0	0	0	371
07:00	37	0	22	68	169	194	101	26	5	1	0	0	0	0	0	623
08:00	30	3	21	74	164	209	108	36	10	0	0	0	0	0	0	655
09:00	37	1	18	88	183	195	97	36	8	1	0	0	0	0	0	664
10:00	47	4	13	50	185	159	102	40	5	0	0	0	0	0	0	605
11:00	96	39	46	84	149	137	80	34	4	0	0	0	0	0	0	669
12 PM	67	30	32	83	175	177	95	19	2	1	0	0	0	0	0	681
13:00	67	3	4	51	127	215	95	22	9	1	0	0	0	0	0	594
14:00	50	11	37	76	135	181	101	31	8	0	0	0	0	0	0	630
15:00	93	34	29	74	166	166	68	13	1	1	0	0	0	0	0	645
16:00	70	10	16	62	140	184	98	36	4	1	0	0	0	0	0	621
17:00	50	6	7	64	134	185	128	55	10	0	0	0	0	0	0	639
18:00	36	1	1	15	104	176	115	54	5	2	0	0	0	0	0	509
19:00	16	0	2	24	58	126	89	60	14	2	1	0	0	0	0	392
20:00	10	0	0	3	23	63	69	61	25	0	1	0	0	0	0	255
21:00	5	0	0	2	27	57	49	37	20	1	1	0	0	0	0	199
22:00	8	0	0	4	11	36	33	31	19	4	2	0	0	0	0	148
23:00	0	0	0	6	12	20	46	25	10	3	0	0	0	0	0	122
Total	739	142	262	855	2062	2692	1693	778	226	38	8	2	0	0	0	9497

Tri-State Traffic Data Inc.

Road Name: 17K
 Segment: 1010' E OF CORPORATE BLVD
 Ctr#: 35247

184 Baker Rd
 Caotesville PA 19320

GPS: 41.507542, -74.083573

EB

Start Time	1	21	26	31	36	41	46	51	56	61	66	71	76	81	86	Total
10/09/21	2	0	1	1	2	11	25	20	6	1	0	0	0	0	0	69
01:00	2	0	0	1	2	13	10	8	1	0	1	0	0	0	0	38
02:00	0	0	0	0	6	7	10	17	5	2	0	0	0	1	0	48
03:00	0	0	0	0	4	7	9	6	6	1	1	0	0	0	0	34
04:00	0	0	0	3	6	6	9	10	8	3	0	0	0	0	0	45
05:00	1	0	0	0	8	17	34	25	8	6	3	0	0	0	0	102
06:00	3	0	1	2	10	31	58	25	15	2	2	1	0	0	0	150
07:00	7	0	1	6	24	64	101	70	14	2	1	0	0	0	0	290
08:00	19	2	4	28	67	112	131	85	18	0	1	0	0	0	0	467
09:00	24	1	10	30	101	175	131	60	19	5	1	0	0	0	0	557
10:00	29	4	26	44	104	197	151	62	18	1	2	0	0	0	0	638
11:00	36	3	8	33	133	221	160	73	15	1	0	0	0	0	0	683
12 PM	35	0	6	22	131	181	152	83	13	0	0	0	0	0	0	623
13:00	33	0	2	18	78	147	166	79	7	0	0	0	0	0	0	530
14:00	40	1	8	53	110	132	146	52	10	3	0	0	0	0	0	555
15:00	45	0	0	11	80	187	156	68	18	4	0	0	0	0	0	569
16:00	31	0	0	19	95	157	155	67	11	0	0	0	0	0	0	535
17:00	33	1	6	45	90	175	133	49	12	2	1	0	1	0	0	548
18:00	13	0	3	30	79	129	124	52	16	4	0	0	0	0	0	450
19:00	7	0	0	1	19	66	86	72	23	3	2	0	0	0	0	279
20:00	5	0	0	0	10	25	59	60	17	6	0	2	0	0	0	184
21:00	1	0	0	0	11	25	50	37	19	5	3	1	0	0	0	152
22:00	3	0	0	0	5	20	41	34	11	3	1	0	0	0	0	118
23:00	0	0	2	0	3	19	31	25	7	2	0	1	0	0	0	90
Total	369	12	78	347	1178	2124	2128	1139	297	56	19	5	1	1	0	7754

Tri-State Traffic Data Inc.

Road Name: 17K
 Segment: 1010' E OF CORPORATE BLVD
 Ctr#: 35247

184 Baker Rd
 Caotesville PA 19320

GPS: 41.507542, -74.083573

EB

Start Time	1	21	26	31	36	41	46	51	56	61	66	71	76	81	86	Total
10/10/21	0	0	0	0	3	7	17	10	5	4	0	0	0	0	0	46
01:00	2	0	0	0	2	9	10	11	9	2	1	0	0	0	0	46
02:00	0	0	1	0	2	6	4	6	1	1	0	0	0	0	0	21
03:00	0	0	0	1	3	2	7	10	3	0	0	0	0	0	0	26
04:00	1	0	0	0	2	4	4	6	3	2	0	0	0	0	0	22
05:00	1	0	0	4	4	9	13	8	9	3	0	0	0	0	0	51
06:00	1	1	2	1	2	16	14	17	3	6	0	2	0	0	0	65
07:00	3	0	0	0	11	21	41	44	13	2	1	1	0	0	0	137
08:00	6	0	0	2	14	55	79	62	11	4	0	0	0	0	0	233
09:00	10	2	4	6	40	101	124	61	11	3	2	0	0	0	0	364
10:00	18	0	1	15	50	115	175	95	19	0	0	0	0	0	0	488
11:00	35	1	4	15	58	150	163	81	22	3	1	0	0	0	0	533
12 PM	33	4	6	23	99	216	155	49	5	1	0	0	0	0	0	591
13:00	29	1	1	10	74	177	170	56	15	1	0	0	0	0	0	534
14:00	31	0	3	10	69	154	133	95	13	4	1	0	0	0	0	513
15:00	21	0	2	15	50	139	170	110	27	3	1	0	0	0	0	538
16:00	26	2	1	22	34	102	161	118	38	3	2	0	0	0	0	509
17:00	21	0	0	8	38	118	150	95	31	8	0	0	0	0	0	469
18:00	10	0	1	3	36	73	116	64	21	3	1	0	0	0	0	328
19:00	8	0	0	1	16	29	83	56	13	2	1	0	0	0	0	209
20:00	4	0	0	1	6	18	59	36	14	5	1	1	0	0	0	145
21:00	4	0	0	1	9	24	26	25	9	4	0	0	0	0	0	102
22:00	1	0	0	1	6	12	15	15	13	3	2	0	0	0	0	68
23:00	0	0	0	1	3	12	25	17	12	1	2	0	0	0	0	73
Total	265	11	26	140	631	1569	1914	1147	320	68	16	4	0	0	0	6111

Tri-State Traffic Data Inc.

Road Name: 17K
 Segment: 1010' E OF CORPORATE BLVD
 Ctr#: 35247

184 Baker Rd
 Caotesville PA 19320

GPS: 41.507542, -74.083573

EB

Start Time	1	21	26	31	36	41	46	51	56	61	66	71	76	81	86	Total
	20	25	30	35	40	45	50	55	60	65	70	75	80	85	9999	
10/11/21	0	0	0	0	1	5	8	13	5	1	0	0	0	0	0	33
01:00	0	0	1	1	0	7	5	3	5	0	0	0	0	0	0	22
02:00	0	0	0	0	1	4	5	4	1	2	0	0	0	0	0	17
03:00	0	0	0	2	4	9	6	7	5	2	0	0	0	0	0	35
04:00	0	0	0	2	4	2	24	20	13	2	1	0	0	0	0	68
05:00	0	0	2	8	8	28	28	27	12	6	1	0	0	0	0	120
06:00	6	0	0	2	15	47	68	60	27	2	0	0	0	0	0	227
07:00	14	0	0	12	56	128	127	61	22	2	0	0	0	0	0	422
08:00	18	2	1	28	76	142	136	70	12	3	0	0	0	0	0	488
09:00	25	4	29	58	104	171	102	57	15	2	1	0	0	0	0	568
10:00	43	3	5	77	134	174	114	38	3	1	0	0	0	0	0	592
11:00	44	14	19	43	117	174	144	39	9	1	0	0	0	0	0	604
12 PM	53	0	3	37	138	256	169	41	5	1	0	0	0	0	0	703
13:00	45	9	10	45	114	198	131	47	11	0	2	0	0	0	0	612
14:00	42	4	14	64	96	218	170	45	6	1	0	0	0	0	0	660
15:00	54	15	25	96	153	165	90	35	5	0	0	0	0	0	0	638
16:00	45	4	13	26	91	197	170	62	8	1	0	0	0	0	0	617
17:00	40	0	3	35	166	189	129	40	6	0	0	0	0	0	0	608
18:00	16	0	0	18	102	158	150	48	4	5	0	0	0	0	0	501
19:00	14	0	0	11	36	83	102	56	11	3	0	0	0	0	0	316
20:00	8	0	0	4	18	47	55	43	31	3	1	0	0	1	0	211
21:00	2	0	1	2	12	19	39	29	17	4	1	0	0	0	0	126
22:00	4	0	1	2	9	14	31	24	19	7	1	0	0	0	0	112
23:00	0	0	0	1	4	8	23	22	11	3	2	0	0	0	0	74
Total	473	55	127	574	1459	2443	2026	891	263	52	10	0	0	1	0	8374

Tri-State Traffic Data Inc.

Road Name: 17K
 Segment: 1010' E OF CORPORATE BLVD
 Ctr#: 35247

184 Baker Rd
 Caotesville PA 19320

GPS: 41.507542, -74.083573

EB

Start Time	1	21	26	31	36	41	46	51	56	61	66	71	76	81	86	Total
10/12/21	2	0	0	0	5	10	12	14	3	2	0	0	0	0	0	48
01:00	0	0	0	0	3	6	9	6	4	3	0	0	1	0	0	32
02:00	4	0	0	2	3	4	10	5	4	0	0	1	0	0	0	33
03:00	0	0	0	1	3	11	10	7	2	3	0	0	0	0	0	37
04:00	5	0	0	3	15	18	30	28	6	0	4	0	0	0	0	109
05:00	2	0	0	1	25	58	72	53	14	7	0	0	0	0	0	232
06:00	13	0	6	18	86	139	96	40	9	0	0	0	0	0	0	407
07:00	28	0	1	31	112	201	158	76	19	2	0	0	0	0	0	628
08:00	30	4	18	53	156	162	122	42	9	5	2	0	0	0	0	603
09:00	42	11	25	70	136	171	96	45	14	2	0	0	0	0	0	612
10:00	33	2	10	41	106	168	159	60	15	0	0	0	0	0	0	594
11:00	70	8	14	66	116	152	97	32	1	0	0	0	0	0	0	556
12 PM	69	11	37	110	182	174	105	21	3	1	0	0	0	0	0	713
13:00	41	4	7	52	95	168	148	44	7	2	1	0	0	0	0	569
14:00	71	7	15	38	104	184	92	41	13	1	0	0	0	0	0	566
15:00	87	20	23	65	114	146	108	16	6	1	0	0	1	0	0	587
16:00	96	29	19	42	157	144	69	22	3	0	0	0	0	0	0	581
17:00	66	4	4	43	113	175	99	40	6	1	0	0	0	0	0	551
18:00	37	3	10	40	89	125	123	47	4	0	0	0	0	0	0	478
19:00	26	1	11	18	45	90	97	61	18	4	0	0	0	0	0	371
20:00	13	0	0	1	9	46	62	59	12	6	0	1	0	0	0	209
21:00	3	0	0	3	14	19	50	30	14	4	0	2	0	0	0	139
22:00	4	0	0	1	8	16	28	24	11	4	0	2	0	0	0	98
23:00	3	0	0	1	4	16	22	28	11	2	0	0	0	0	1	88
Total	745	104	200	700	1700	2403	1874	841	208	50	7	6	2	0	1	8841

Tri-State Traffic Data Inc.

Road Name: 17K
 Segment: 1010' E OF CORPORATE BLVD
 Ctr#: 35247

184 Baker Rd
 Caotesville PA 19320

GPS: 41.507542, -74.083573

EB

Start Time	1	21	26	31	36	41	46	51	56	61	66	71	76	81	86	Total
10/13/21	2	0	0	1	4	5	14	9	7	0	0	0	0	0	0	42
01:00	0	0	0	0	4	3	4	5	5	0	1	0	0	0	0	22
02:00	0	0	0	1	3	5	7	9	3	2	0	0	0	0	0	30
03:00	0	0	0	0	2	4	5	8	6	8	0	0	0	0	0	33
04:00	1	0	0	2	10	10	25	23	18	6	4	1	0	0	0	100
05:00	11	0	0	2	14	46	83	52	20	6	2	1	0	0	0	237
06:00	22	0	1	14	46	101	115	63	11	5	1	0	0	0	0	379
07:00	40	2	18	48	102	153	168	63	7	2	0	0	0	0	0	603
08:00	64	0	7	44	101	199	118	45	15	0	0	0	0	0	0	593
09:00	56	3	9	50	102	172	113	50	11	1	0	0	0	0	0	567
10:00	77	4	10	39	88	131	109	38	4	0	0	0	0	0	0	500
11:00	73	13	26	82	145	172	91	23	4	1	0	0	0	0	0	630
12 PM	126	33	49	113	137	88	28	18	5	0	0	0	0	0	0	597
13:00	110	2	18	46	145	140	90	34	4	0	0	0	0	0	0	589
14:00	36	1	8	30	44	43	27	9	1	0	0	0	0	0	0	199
15:00	0	0	0	0	0	0	0	0	0	0	0	0	0	0	0	0
16:00	*	*	*	*	*	*	*	*	*	*	*	*	*	*	*	*
17:00	*	*	*	*	*	*	*	*	*	*	*	*	*	*	*	*
18:00	*	*	*	*	*	*	*	*	*	*	*	*	*	*	*	*
19:00	*	*	*	*	*	*	*	*	*	*	*	*	*	*	*	*
20:00	*	*	*	*	*	*	*	*	*	*	*	*	*	*	*	*
21:00	*	*	*	*	*	*	*	*	*	*	*	*	*	*	*	*
22:00	*	*	*	*	*	*	*	*	*	*	*	*	*	*	*	*
23:00	*	*	*	*	*	*	*	*	*	*	*	*	*	*	*	*
Total	618	58	146	472	947	1272	997	449	121	31	8	2	0	0	0	5121
Grand Total	4230	566	1265	4272	10677	16112	13341	6411	1695	367	86	22	5	2	2	59053

Stats

- 15th Percentile : 33 MPH
- 50th Percentile : 42 MPH
- 85th Percentile : 49 MPH
- 95th Percentile : 54 MPH

Mean Speed(Average) : 41 MPH

10 MPH Pace Speed : 41-50 MPH

- Number in Pace : 29453
- Percent in Pace : 49.9%
- Number of Vehicles > 45 MPH : 21931
- Percent of Vehicles > 45 MPH : 37.1%

Tri-State Traffic Data Inc.

Road Name: 17K
 Segment: 1010' E OF CORPORATE BLVD
 Ctr#: 35247

184 Baker Rd
 Caotesville PA 19320

GPS: 41.507542, -74.083573

WB

Start Time	1	21	26	31	36	41	46	51	56	61	66	71	76	81	86	Total
10/06/21	*	*	*	*	*	*	*	*	*	*	*	*	*	*	9999	*
01:00	*	*	*	*	*	*	*	*	*	*	*	*	*	*	*	*
02:00	*	*	*	*	*	*	*	*	*	*	*	*	*	*	*	*
03:00	*	*	*	*	*	*	*	*	*	*	*	*	*	*	*	*
04:00	*	*	*	*	*	*	*	*	*	*	*	*	*	*	*	*
05:00	*	*	*	*	*	*	*	*	*	*	*	*	*	*	*	*
06:00	*	*	*	*	*	*	*	*	*	*	*	*	*	*	*	*
07:00	*	*	*	*	*	*	*	*	*	*	*	*	*	*	*	*
08:00	*	*	*	*	*	*	*	*	*	*	*	*	*	*	*	*
09:00	*	*	*	*	*	*	*	*	*	*	*	*	*	*	*	*
10:00	*	*	*	*	*	*	*	*	*	*	*	*	*	*	*	*
11:00	*	*	*	*	*	*	*	*	*	*	*	*	*	*	*	*
12 PM	*	*	*	*	*	*	*	*	*	*	*	*	*	*	*	*
13:00	36	2	12	53	150	174	85	24	3	0	0	0	0	0	0	539
14:00	33	0	19	77	197	128	81	9	3	0	0	0	0	0	0	547
15:00	50	9	47	131	201	139	49	11	3	0	0	0	0	0	0	640
16:00	56	5	32	132	215	184	56	14	0	0	0	0	0	0	0	694
17:00	55	4	24	46	219	187	76	15	2	1	1	0	0	0	1	631
18:00	15	0	10	39	116	171	95	30	4	0	0	0	0	0	0	480
19:00	12	1	10	35	90	139	93	31	4	0	0	0	0	0	0	415
20:00	4	0	3	13	61	110	81	21	4	2	0	0	0	0	0	299
21:00	1	0	0	1	21	51	44	25	6	2	1	1	0	0	0	153
22:00	0	0	2	6	21	35	30	15	1	1	0	0	0	0	0	111
23:00	1	0	0	9	19	17	22	7	2	0	0	0	0	0	0	77
Total	263	21	159	542	1310	1335	712	202	32	6	2	1	0	0	1	4586

Tri-State Traffic Data Inc.

Road Name: 17K
 Segment: 1010' E OF CORPORATE BLVD
 Ctr#: 35247

184 Baker Rd
 Caotesville PA 19320

GPS: 41.507542, -74.083573

WB

Start Time	1	21	26	31	36	41	46	51	56	61	66	71	76	81	86	Total
10/07/21	1	0	3	5	13	9	14	8	5	0	0	0	0	0	0	58
01:00	0	0	0	1	3	9	8	6	3	1	0	0	0	0	0	31
02:00	0	0	3	4	9	15	8	3	1	1	0	0	0	0	0	44
03:00	0	0	1	5	9	11	8	8	1	0	0	0	0	0	0	43
04:00	0	0	2	5	4	24	14	3	3	1	0	0	0	0	0	56
05:00	4	0	0	1	14	37	32	23	4	1	0	0	0	0	0	116
06:00	11	1	0	13	51	60	71	31	4	0	0	0	0	0	0	242
07:00	20	0	9	42	69	107	81	34	8	1	1	1	0	0	0	373
08:00	21	1	5	35	88	140	86	31	4	0	0	0	0	0	0	411
09:00	26	9	3	16	86	130	89	22	7	0	1	0	0	0	0	389
10:00	20	0	3	36	89	127	100	33	7	0	0	0	0	0	0	415
11:00	46	7	15	89	142	153	60	9	1	0	0	0	0	0	0	522
12 PM	43	0	16	63	165	175	48	16	3	0	0	0	0	0	0	529
13:00	46	2	4	62	190	174	69	22	5	1	0	0	0	0	0	575
14:00	30	1	7	64	161	234	102	21	3	0	0	0	1	0	1	625
15:00	51	3	11	97	201	161	75	13	2	0	1	0	0	0	0	615
16:00	87	22	31	103	173	154	56	18	1	0	0	0	0	0	0	645
17:00	36	0	10	46	186	228	127	23	6	2	0	0	0	0	1	665
18:00	22	0	1	60	124	191	101	24	6	0	1	0	0	0	0	530
19:00	7	2	7	37	110	151	72	24	10	2	0	0	0	0	0	422
20:00	5	1	0	8	61	120	91	29	6	1	0	0	0	0	0	322
21:00	6	0	0	13	35	52	53	21	6	0	1	0	0	0	0	187
22:00	1	0	0	1	15	38	45	18	5	2	1	0	0	0	0	126
23:00	0	0	0	7	10	31	29	12	4	0	0	0	0	1	0	94
Total	483	49	131	813	2008	2531	1439	452	105	13	6	1	1	1	2	8035

Tri-State Traffic Data Inc.

Road Name: 17K
 Segment: 1010' E OF CORPORATE BLVD
 Ctr#: 35247

184 Baker Rd
 Caotesville PA 19320

GPS: 41.507542, -74.083573

WB

Start Time	1	21	26	31	36	41	46	51	56	61	66	71	76	81	86	Total
10/08/21	1	0	0	2	12	11	12	9	4	1	0	0	0	0	0	52
01:00	0	2	0	6	6	16	14	4	0	0	0	0	0	0	0	48
02:00	0	0	0	3	10	12	10	7	2	3	0	0	0	0	0	47
03:00	0	0	0	3	12	17	4	3	1	0	0	0	0	0	0	40
04:00	0	3	0	5	6	20	14	9	3	0	0	0	0	0	0	60
05:00	4	0	0	3	15	45	36	19	5	0	1	0	0	0	0	128
06:00	9	0	2	14	47	72	68	19	3	1	0	0	0	0	0	235
07:00	27	2	9	36	75	99	64	21	6	1	0	0	0	0	0	340
08:00	20	9	12	33	100	130	65	20	7	1	0	0	0	0	0	397
09:00	31	1	15	36	86	128	72	29	6	1	0	0	0	0	0	405
10:00	24	6	27	70	127	146	75	24	1	0	0	0	0	0	0	500
11:00	53	7	30	75	166	159	54	22	5	0	1	0	0	0	0	572
12 PM	47	5	16	64	157	156	78	14	2	0	1	1	0	0	0	541
13:00	38	5	7	76	198	200	78	9	1	0	0	0	0	0	0	612
14:00	35	4	3	71	166	199	94	18	3	3	0	0	0	1	0	597
15:00	63	9	11	95	233	158	71	20	2	2	0	0	0	0	0	664
16:00	49	1	18	65	235	213	94	19	2	0	0	0	1	0	0	697
17:00	35	0	7	72	229	201	124	28	5	1	1	0	0	0	0	703
18:00	30	2	14	59	134	196	74	25	5	0	1	1	0	0	0	541
19:00	12	0	14	51	91	155	77	24	3	2	0	0	0	0	2	431
20:00	8	0	0	15	49	131	90	29	5	1	0	0	0	0	0	328
21:00	5	1	7	10	47	98	64	23	7	0	1	0	0	0	0	263
22:00	1	0	0	6	31	68	66	25	9	0	0	0	0	0	0	206
23:00	0	0	0	3	15	30	36	18	6	2	2	0	0	0	0	112
Total	492	57	192	873	2247	2660	1434	438	93	19	8	2	1	1	2	8519

Tri-State Traffic Data Inc.

Road Name: 17K
 Segment: 1010' E OF CORPORATE BLVD
 Ctr#: 35247

184 Baker Rd
 Caotesville PA 19320

GPS: 41.507542, -74.083573

WB

Start Time	1	21	26	31	36	41	46	51	56	61	66	71	76	81	86	Total
10/09/21	2	0	0	3	10	15	20	9	4	2	2	0	0	0	0	67
01:00	1	0	0	0	8	10	14	3	2	0	0	0	0	0	0	38
02:00	0	0	0	0	3	11	9	3	3	1	0	0	0	0	0	30
03:00	0	0	0	1	5	6	8	4	5	1	0	0	0	0	0	30
04:00	0	0	0	2	3	5	12	7	0	2	0	0	0	0	0	31
05:00	0	0	3	4	5	18	6	9	4	0	1	0	0	0	0	50
06:00	0	2	5	4	10	25	33	7	9	4	0	0	0	0	0	99
07:00	2	0	2	5	26	62	50	25	7	2	2	0	0	0	0	183
08:00	16	1	14	15	52	88	76	23	3	4	0	0	0	0	0	292
09:00	25	0	8	25	64	121	80	36	3	0	0	0	0	0	0	362
10:00	29	0	4	14	83	144	140	28	6	1	0	0	0	0	0	449
11:00	27	3	12	14	141	191	117	31	4	0	1	0	0	0	0	541
12 PM	25	8	14	31	104	190	128	42	5	2	0	0	0	0	1	550
13:00	24	0	1	44	103	188	127	28	8	1	3	1	0	0	0	528
14:00	22	0	9	15	85	197	129	42	4	2	0	0	0	0	0	505
15:00	26	0	3	33	118	199	114	39	7	1	0	0	0	0	0	540
16:00	31	0	1	33	119	169	84	33	6	1	0	1	0	0	0	478
17:00	23	4	8	19	81	174	111	31	5	1	2	0	0	0	0	459
18:00	13	0	0	6	92	129	104	28	10	0	0	0	0	0	0	382
19:00	5	0	0	4	40	114	89	33	7	2	1	0	0	0	0	295
20:00	4	0	1	1	44	73	80	34	3	0	0	0	0	0	0	240
21:00	1	0	0	1	23	52	49	20	2	2	1	0	0	0	0	151
22:00	3	0	0	0	12	42	59	30	5	0	1	0	0	0	0	152
23:00	0	0	0	1	10	14	25	11	4	1	0	0	0	0	0	66
Total	279	18	85	275	1241	2237	1664	556	116	30	14	2	0	0	1	6518

Tri-State Traffic Data Inc.

Road Name: 17K
 Segment: 1010' E OF CORPORATE BLVD
 Ctr#: 35247

184 Baker Rd
 Caotesville PA 19320

GPS: 41.507542, -74.083573

WB

Start Time	1	21	26	31	36	41	46	51	56	61	66	71	76	81	86	Total
	20	25	30	35	40	45	50	55	60	65	70	75	80	85	9999	
10/10/21	0	0	0	1	13	16	13	7	1	3	1	0	0	0	0	55
01:00	1	0	0	0	7	5	21	6	3	0	0	0	0	0	0	43
02:00	0	0	0	1	5	8	9	6	3	0	0	0	0	0	0	32
03:00	0	1	0	0	0	8	8	3	5	1	1	0	0	0	0	27
04:00	0	0	0	0	3	7	9	0	1	0	0	1	0	1	0	22
05:00	1	0	0	1	5	13	10	5	3	0	0	0	0	0	0	38
06:00	0	0	0	1	7	15	20	18	9	2	1	0	0	0	0	73
07:00	3	0	0	0	6	33	39	19	6	3	0	3	0	0	0	112
08:00	5	0	0	0	15	35	86	31	7	3	0	0	0	0	0	182
09:00	4	0	0	1	19	60	81	38	8	0	0	0	0	0	0	211
10:00	12	0	0	3	43	121	106	50	10	0	0	0	0	0	0	345
11:00	22	1	1	14	57	147	116	51	9	0	0	0	0	0	0	418
12 PM	22	0	1	6	62	155	117	37	11	2	0	1	0	0	0	414
13:00	24	1	0	23	62	181	154	37	7	0	1	0	0	0	0	490
14:00	13	0	3	26	75	189	146	36	9	0	0	0	0	0	0	497
15:00	9	0	6	20	51	157	117	38	7	1	0	0	0	0	0	406
16:00	23	0	0	14	84	176	111	29	7	1	0	0	0	0	0	445
17:00	16	0	0	3	46	147	91	43	7	1	0	0	0	1	0	355
18:00	8	0	3	2	54	119	105	29	5	3	0	0	1	0	0	329
19:00	5	0	0	5	28	86	82	28	6	1	1	0	0	0	0	242
20:00	2	0	0	5	16	55	48	31	11	3	0	0	0	0	0	171
21:00	3	0	0	0	7	37	47	27	2	1	0	0	0	0	0	124
22:00	1	0	1	1	10	9	32	22	5	0	0	0	1	0	0	82
23:00	0	0	0	1	6	24	12	9	1	1	0	0	0	0	0	54
Total	174	3	15	128	681	1803	1580	600	143	26	5	5	2	2	0	5167

Tri-State Traffic Data Inc.

Road Name: 17K
 Segment: 1010' E OF CORPORATE BLVD
 Ctr#: 35247

184 Baker Rd
 Caotesville PA 19320

GPS: 41.507542, -74.083573

WB

Start Time	1	21	26	31	36	41	46	51	56	61	66	71	76	81	86	Total
	20	25	30	35	40	45	50	55	60	65	70	75	80	85	9999	
10/11/21	0	0	0	0	3	5	13	7	0	3	0	0	0	0	0	31
01:00	1	0	2	1	6	3	4	2	1	0	2	0	0	0	0	22
02:00	0	0	1	0	3	5	10	3	3	1	0	0	0	0	0	26
03:00	1	0	0	0	3	5	4	7	0	0	0	0	0	0	0	20
04:00	0	0	0	2	6	12	14	10	1	0	0	0	0	0	0	45
05:00	0	0	1	0	17	29	31	23	7	1	0	0	0	0	0	109
06:00	4	0	0	8	19	78	72	36	3	2	2	0	0	0	0	224
07:00	10	0	7	4	40	79	91	36	13	2	2	0	0	0	1	285
08:00	11	0	2	10	39	107	94	33	5	0	0	0	0	0	0	301
09:00	20	0	7	31	48	122	83	25	7	1	0	0	0	0	1	345
10:00	21	0	9	29	95	163	93	27	5	1	0	0	1	0	0	444
11:00	31	1	9	38	108	152	128	36	9	1	0	0	0	0	0	513
12 PM	39	1	10	17	125	174	149	35	7	2	0	0	0	0	0	559
13:00	26	3	15	58	111	187	101	39	12	2	0	0	0	0	0	554
14:00	30	0	12	45	120	201	106	25	5	3	1	1	0	0	0	549
15:00	34	0	0	34	143	220	112	32	9	0	0	0	1	0	0	585
16:00	32	2	10	50	141	164	131	35	12	2	0	0	1	0	0	580
17:00	30	4	12	47	175	217	125	25	7	2	0	0	0	0	0	644
18:00	18	0	5	38	98	173	116	31	5	2	0	2	0	0	0	488
19:00	6	0	0	13	60	130	99	32	10	0	0	0	0	0	0	350
20:00	7	0	0	3	33	94	80	20	7	1	0	0	1	0	0	246
21:00	2	0	1	0	11	42	53	32	6	1	0	0	0	0	0	148
22:00	3	0	0	0	14	29	39	18	2	0	1	1	0	0	0	107
23:00	0	0	0	2	11	15	21	15	4	4	0	0	0	0	0	72
Total	326	11	103	430	1429	2406	1769	584	140	31	8	4	4	0	2	7247

Tri-State Traffic Data Inc.

Road Name: 17K
 Segment: 1010' E OF CORPORATE BLVD
 Ctr#: 35247

184 Baker Rd
 Caotesville PA 19320

GPS: 41.507542, -74.083573

WB

Start Time	1	21	26	31	36	41	46	51	56	61	66	71	76	81	86	Total
10/12/21	0	0	2	1	8	13	7	3	4	1	0	0	0	0	0	39
01:00	0	0	1	0	7	10	9	5	3	0	1	0	0	0	0	36
02:00	0	0	1	5	7	11	12	2	1	1	0	0	0	0	0	40
03:00	0	0	0	1	8	13	7	12	1	1	0	0	0	0	0	43
04:00	5	1	2	2	7	13	13	9	5	1	0	0	0	0	0	58
05:00	1	0	2	0	20	37	33	21	7	1	0	0	0	0	0	122
06:00	8	0	1	15	46	95	43	21	2	3	0	1	0	0	0	235
07:00	13	0	4	6	47	101	92	41	7	3	0	0	0	0	0	314
08:00	18	2	7	21	84	103	84	34	5	0	0	0	0	0	0	358
09:00	21	1	8	20	78	114	84	28	2	0	0	0	0	0	0	356
10:00	31	4	8	35	107	178	92	19	3	0	1	0	0	0	0	478
11:00	27	1	9	35	167	154	76	24	6	1	0	0	0	0	0	500
12 PM	35	0	22	60	166	182	58	18	6	0	0	0	0	0	0	547
13:00	15	1	2	26	129	184	119	30	6	0	0	0	0	0	0	512
14:00	35	6	7	75	143	193	109	30	5	2	0	0	0	0	0	605
15:00	43	3	14	84	200	164	81	21	5	1	1	0	0	0	0	617
16:00	51	19	27	67	213	156	76	22	2	0	0	0	0	0	0	633
17:00	37	9	26	98	208	178	81	12	0	1	0	0	0	0	0	650
18:00	26	0	7	43	114	162	95	24	6	2	0	0	0	0	0	479
19:00	13	4	6	29	84	129	72	24	3	1	0	0	0	0	0	365
20:00	6	0	1	14	40	105	76	30	8	1	0	0	0	0	0	281
21:00	4	0	0	5	19	54	51	23	6	2	0	0	0	0	0	164
22:00	4	0	1	2	17	29	31	19	6	1	0	2	0	0	0	112
23:00	4	4	0	4	18	20	16	9	3	1	0	0	0	0	0	79
Total	397	55	158	648	1937	2398	1417	481	102	24	3	3	0	0	0	7623

Tri-State Traffic Data Inc.

Road Name: 17K
 Segment: 1010' E OF CORPORATE BLVD
 Ctr#: 35247

184 Baker Rd
 Caotesville PA 19320

GPS: 41.507542, -74.083573

WB

Start Time	1	21	26	31	36	41	46	51	56	61	66	71	76	81	86	Total
10/13/21	2	2	0	5	10	15	6	5	5	1	0	0	0	0	0	51
01:00	1	0	2	0	9	6	8	3	2	0	0	0	0	0	0	31
02:00	0	0	0	4	5	9	9	8	0	1	0	1	0	0	0	37
03:00	0	0	0	2	6	13	12	5	5	0	0	0	0	0	0	43
04:00	0	1	0	4	10	17	20	5	1	2	0	0	0	0	0	60
05:00	5	0	0	1	15	38	38	18	4	4	0	0	0	0	0	123
06:00	10	0	2	25	36	63	78	23	9	1	0	0	0	0	0	247
07:00	34	0	2	27	80	108	77	29	6	1	0	0	0	0	0	364
08:00	27	3	3	30	96	112	91	27	8	0	0	0	0	0	0	397
09:00	15	0	11	19	66	110	70	19	1	0	0	0	0	0	0	311
10:00	32	2	10	51	86	137	66	16	2	1	1	0	0	0	0	404
11:00	49	0	2	68	103	149	73	15	2	0	1	0	0	0	0	462
12 PM	72	1	7	56	95	108	43	17	2	0	0	0	0	0	0	401
13:00	65	4	0	28	105	161	67	11	2	1	1	0	0	0	0	445
14:00	34	1	2	23	63	36	14	2	1	0	0	0	0	0	0	176
15:00	3	0	0	0	0	0	0	0	0	0	0	0	0	0	0	3
16:00	*	*	*	*	*	*	*	*	*	*	*	*	*	*	*	*
17:00	*	*	*	*	*	*	*	*	*	*	*	*	*	*	*	*
18:00	*	*	*	*	*	*	*	*	*	*	*	*	*	*	*	*
19:00	*	*	*	*	*	*	*	*	*	*	*	*	*	*	*	*
20:00	*	*	*	*	*	*	*	*	*	*	*	*	*	*	*	*
21:00	*	*	*	*	*	*	*	*	*	*	*	*	*	*	*	*
22:00	*	*	*	*	*	*	*	*	*	*	*	*	*	*	*	*
23:00	*	*	*	*	*	*	*	*	*	*	*	*	*	*	*	*
Total	349	14	41	343	785	1082	672	203	50	12	3	1	0	0	0	3555
Grand Total	2763	228	884	4052	11638	16452	10687	3516	781	161	49	19	8	4	8	51250

Stats

- 15th Percentile : 34 MPH
- 50th Percentile : 41 MPH
- 85th Percentile : 48 MPH
- 95th Percentile : 52 MPH

Mean Speed(Average) : 41 MPH

10 MPH Pace Speed : 36-45 MPH

- Number in Pace : 28090
- Percent in Pace : 54.8%
- Number of Vehicles > 45 MPH : 15233
- Percent of Vehicles > 45 MPH : 29.7%

Tri-State Traffic Data Inc.

Road Name: 17K
 Segment: 1010' E OF CORPROATE BLVD
 Ctr#: 35247

184 Baker Rd
 Caotesville PA 19320

GPS: 41.507542, -74.083573

EB

Start Time	1	3	5	7	9	11	13	15	17	19	21	23	25	27
Time	2	4	6	8	10	12	14	16	18	20	22	24	26	999
10/06/21	*	*	*	*	*	*	*	*	*	*	*	*	*	*
01:00	*	*	*	*	*	*	*	*	*	*	*	*	*	*
02:00	*	*	*	*	*	*	*	*	*	*	*	*	*	*
03:00	*	*	*	*	*	*	*	*	*	*	*	*	*	*
04:00	*	*	*	*	*	*	*	*	*	*	*	*	*	*
05:00	*	*	*	*	*	*	*	*	*	*	*	*	*	*
06:00	*	*	*	*	*	*	*	*	*	*	*	*	*	*
07:00	*	*	*	*	*	*	*	*	*	*	*	*	*	*
08:00	*	*	*	*	*	*	*	*	*	*	*	*	*	*
09:00	*	*	*	*	*	*	*	*	*	*	*	*	*	*
10:00	*	*	*	*	*	*	*	*	*	*	*	*	*	*
11:00	*	*	*	*	*	*	*	*	*	*	*	*	*	*
12 PM	*	*	*	*	*	*	*	*	*	*	*	*	*	*
13:00	280	116	51	34	24	20	17	13	10	3	4	6	3	19
14:00	267	120	45	30	18	20	15	5	12	11	9	1	6	18
15:00	285	133	50	30	19	26	11	7	7	7	6	6	4	22
16:00	319	115	48	25	29	15	16	11	8	4	3	3	4	23
17:00	299	126	60	27	25	27	16	17	8	2	9	4	4	12
18:00	180	91	51	26	22	16	21	9	10	10	9	7	5	19
19:00	79	54	26	28	8	12	15	9	6	8	3	6	11	42
20:00	44	26	19	13	6	5	7	10	6	7	8	2	3	53
21:00	21	12	7	7	9	7	3	3	6	1	2	11	3	54
22:00	16	13	8	4	6	2	4	6	2	5	7	4	4	43
23:00	8	6	4	2	0	6	1	3	3	2	7	0	2	45
Total	1798	812	369	226	166	156	126	93	78	60	67	50	49	350

Tri-State Traffic Data Inc.

Road Name: 17K
 Segment: 1010' E OF CORPROATE BLVD
 Ctr#: 35247

184 Baker Rd
 Caotesville PA 19320

GPS: 41.507542, -74.083573

EB

Start Time	1	3	5	7	9	11	13	15	17	19	21	23	25	27
10/07/21	3	1	2	1	2	0	1	1	1	3	2	0	0	33
01:00	0	1	0	1	1	0	0	0	0	0	0	0	1	19
02:00	3	1	0	2	0	0	1	1	1	2	0	0	0	26
03:00	3	1	1	1	3	1	0	0	1	0	0	0	0	30
04:00	13	1	4	5	2	3	0	3	5	3	4	2	2	43
05:00	71	28	24	15	7	8	6	6	5	6	3	3	7	44
06:00	158	80	24	21	20	19	15	7	7	7	4	9	2	39
07:00	273	133	41	29	21	11	17	9	8	12	8	3	2	23
08:00	293	117	45	33	28	17	11	5	9	8	6	3	4	24
09:00	269	124	58	26	34	17	19	6	5	3	3	5	2	24
10:00	265	115	33	33	18	14	18	6	9	7	8	7	4	24
11:00	312	125	44	30	18	20	18	15	6	4	4	6	5	17
12 PM	319	131	50	29	30	21	13	12	4	7	4	7	5	16
13:00	298	122	36	25	15	16	10	11	15	10	6	1	4	24
14:00	227	126	52	34	16	22	14	12	12	9	8	3	6	18
15:00	274	150	51	37	18	13	13	12	8	9	6	4	3	17
16:00	297	136	27	26	18	18	13	14	7	5	6	5	2	25
17:00	289	144	53	24	34	21	15	12	14	6	5	2	4	15
18:00	190	94	34	30	24	22	17	4	14	9	9	3	5	25
19:00	114	52	34	19	19	17	16	13	11	5	8	8	4	35
20:00	53	27	14	10	13	11	11	10	9	7	5	6	4	43
21:00	30	21	11	12	6	9	4	6	8	6	3	6	5	48
22:00	23	11	11	7	8	0	4	10	2	2	2	3	2	54
23:00	7	6	1	0	3	2	1	1	2	0	2	2	2	43
Total	3784	1747	650	450	358	282	237	176	163	130	106	88	75	709

Tri-State Traffic Data Inc.

Road Name: 17K
 Segment: 1010' E OF CORPROATE BLVD
 Ctr#: 35247

184 Baker Rd
 Caotesville PA 19320

GPS: 41.507542, -74.083573

EB

Start Time	1	3	5	7	9	11	13	15	17	19	21	23	25	27
10/08/21	3	0	1	1	1	1	0	2	0	1	2	0	1	29
01:00	0	2	0	0	0	2	1	0	0	1	1	1	0	31
02:00	2	1	1	0	0	2	0	1	0	0	1	0	0	28
03:00	3	1	2	1	1	3	1	0	0	1	1	1	1	27
04:00	7	5	2	2	5	4	4	1	1	3	1	4	4	46
05:00	54	42	16	13	8	9	8	10	5	4	5	0	5	47
06:00	124	75	34	16	18	17	7	15	3	8	2	5	8	39
07:00	306	136	44	40	13	10	12	7	11	5	7	5	2	25
08:00	327	147	50	30	16	22	16	5	4	2	6	4	5	21
09:00	348	139	45	27	19	12	16	6	11	3	5	8	1	24
10:00	298	119	53	23	19	14	14	8	6	13	10	4	2	22
11:00	345	131	50	31	23	18	17	5	8	10	7	2	4	18
12 PM	338	143	50	31	22	31	15	10	10	5	5	5	1	15
13:00	287	110	50	35	18	18	16	6	9	9	10	1	2	23
14:00	309	133	46	28	20	22	8	15	4	14	8	6	1	16
15:00	311	144	47	36	16	17	12	9	8	5	8	5	4	23
16:00	303	135	50	22	24	16	12	14	7	4	2	3	4	25
17:00	315	127	47	28	24	21	17	11	11	8	6	3	3	18
18:00	202	114	45	27	24	12	22	10	10	8	4	4	4	23
19:00	134	71	32	26	20	12	19	15	9	5	7	9	0	33
20:00	70	34	17	17	9	15	11	5	11	8	7	3	1	47
21:00	46	21	11	6	11	8	5	5	8	6	9	5	9	49
22:00	20	17	9	10	4	4	4	6	3	3	5	6	3	54
23:00	20	8	9	7	3	3	5	2	2	2	5	1	4	51
Total	4172	1855	711	457	318	293	242	168	141	128	124	85	69	734

Tri-State Traffic Data Inc.

Road Name: 17K
 Segment: 1010' E OF CORPROATE BLVD
 Ctr#: 35247

184 Baker Rd
 Caotesville PA 19320

GPS: 41.507542, -74.083573

EB

Start Time	1	3	5	7	9	11	13	15	17	19	21	23	25	27
10/09/21	5	3	2	1	1	1	1	3	3	2	2	3	1	41
01:00	2	1	0	1	1	1	0	1	0	1	0	0	0	30
02:00	2	0	0	2	2	1	1	1	0	0	1	2	2	34
03:00	3	0	1	1	3	0	0	1	0	1	1	0	0	23
04:00	1	1	2	0	3	2	1	1	0	0	1	2	1	30
05:00	12	5	6	3	5	7	3	4	5	1	3	1	3	44
06:00	19	8	7	10	7	8	2	3	6	12	5	7	4	52
07:00	80	39	32	20	13	14	6	9	11	4	6	5	9	42
08:00	198	75	39	25	24	22	9	19	12	9	6	5	0	24
09:00	267	105	41	28	21	20	13	11	7	5	3	4	3	29
10:00	304	126	55	34	28	24	17	7	6	7	2	4	3	21
11:00	354	131	54	32	25	18	15	13	9	2	5	2	4	19
12 PM	301	139	46	20	20	19	20	9	6	3	10	8	3	19
13:00	246	108	41	28	15	13	10	11	9	5	5	5	5	29
14:00	249	99	49	33	23	17	16	9	9	13	4	8	3	23
15:00	253	103	49	36	23	26	12	12	12	16	5	4	2	16
16:00	198	130	46	30	32	21	14	13	15	3	6	2	4	21
17:00	233	116	47	36	25	20	13	5	6	5	9	6	6	21
18:00	173	88	37	23	19	21	14	13	6	7	3	8	7	31
19:00	69	30	20	20	29	17	13	6	11	6	14	7	5	32
20:00	27	27	12	14	8	8	7	5	8	8	2	3	4	51
21:00	25	15	12	9	5	6	6	5	2	2	7	5	2	51
22:00	18	9	8	6	1	3	6	6	9	3	2	2	2	43
23:00	12	6	3	5	2	2	3	0	8	0	1	1	1	46
Total	3051	1364	609	417	335	291	202	167	160	115	103	94	74	772

Tri-State Traffic Data Inc.

Road Name: 17K
 Segment: 1010' E OF CORPROATE BLVD
 Ctr#: 35247

184 Baker Rd
 Caotesville PA 19320

GPS: 41.507542, -74.083573

EB

Start Time	1	3	5	7	9	11	13	15	17	19	21	23	25	27
10/10/21	0	2	1	1	4	0	0	1	1	2	1	0	0	33
01:00	7	0	1	1	1	1	0	0	1	1	2	1	0	30
02:00	0	1	0	0	0	1	0	0	1	0	0	0	0	18
03:00	2	1	2	1	0	0	1	0	0	0	0	0	0	19
04:00	2	0	1	0	1	0	0	0	0	0	0	0	0	18
05:00	5	3	2	1	1	2	2	2	0	1	1	1	1	29
06:00	2	5	1	2	2	1	2	1	0	3	0	3	0	43
07:00	20	12	7	7	5	5	5	7	7	1	3	7	2	49
08:00	71	24	14	11	10	16	7	8	6	5	6	2	6	47
09:00	140	72	30	25	10	10	9	6	5	9	4	8	1	35
10:00	213	90	37	32	12	24	11	6	14	5	8	4	4	28
11:00	219	109	55	32	22	16	13	10	10	6	6	8	7	20
12 PM	276	119	59	38	13	14	8	13	10	5	1	4	8	23
13:00	228	103	55	27	17	15	23	9	11	7	8	6	5	20
14:00	194	109	56	25	28	16	17	7	10	12	7	5	6	21
15:00	211	106	55	41	30	17	13	10	14	7	4	3	4	23
16:00	195	105	45	35	25	16	17	11	14	10	6	7	2	21
17:00	164	93	46	31	28	22	17	9	9	9	7	4	6	24
18:00	111	47	26	22	19	21	8	4	10	5	3	7	9	36
19:00	40	31	13	12	11	9	7	8	8	9	8	5	2	46
20:00	19	19	10	11	4	3	5	5	4	5	2	4	2	52
21:00	10	7	5	1	4	4	5	3	2	2	2	4	4	49
22:00	3	5	1	1	1	3	1	1	3	2	1	1	1	44
23:00	2	3	4	3	2	1	2	3	2	1	3	3	2	42
Total	2134	1066	526	360	250	217	173	124	142	107	83	87	72	770

Tri-State Traffic Data Inc.

Road Name: 17K
 Segment: 1010' E OF CORPROATE BLVD
 Ctr#: 35247

184 Baker Rd
 Caotesville PA 19320

GPS: 41.507542, -74.083573

EB

Start Time	1	3	5	7	9	11	13	15	17	19	21	23	25	27
10/11/21	2	1	0	0	1	1	1	0	0	0	1	1	1	24
01:00	0	0	1	0	1	0	0	0	0	0	1	0	0	19
02:00	0	0	0	0	0	0	0	0	1	0	0	0	0	16
03:00	1	1	1	2	0	0	1	0	1	0	0	1	4	23
04:00	6	3	3	4	4	2	2	1	0	2	0	1	1	39
05:00	24	15	7	3	2	0	4	5	3	3	1	3	2	48
06:00	48	36	17	13	14	11	7	12	6	7	5	2	1	48
07:00	173	57	26	35	20	16	11	14	11	13	4	8	3	31
08:00	219	94	42	29	12	12	12	7	11	9	4	4	4	29
09:00	291	98	43	28	16	16	9	13	6	9	2	3	3	31
10:00	287	113	46	24	18	23	21	15	15	6	4	1	1	18
11:00	290	113	51	20	25	28	20	10	6	9	10	2	1	19
12 PM	347	149	53	45	27	20	14	11	9	6	5	3	1	13
13:00	280	138	49	19	27	16	18	14	11	12	5	5	2	16
14:00	333	131	53	30	23	18	12	10	10	7	6	5	6	16
15:00	357	101	43	24	20	14	10	14	8	8	4	8	6	21
16:00	287	142	48	22	23	19	13	14	9	7	8	4	2	19
17:00	288	119	44	37	25	20	16	9	4	10	5	4	7	20
18:00	191	113	48	32	20	15	11	12	8	7	9	6	4	25
19:00	100	52	34	16	9	11	12	6	6	3	13	7	5	42
20:00	44	25	20	12	12	13	2	6	9	2	6	5	5	50
21:00	17	10	14	2	8	4	3	6	3	2	1	2	4	50
22:00	12	10	3	4	6	3	4	4	5	4	6	5	1	45
23:00	3	5	2	2	3	3	1	0	3	1	1	2	3	45
Total	3600	1526	648	403	316	265	204	183	145	127	101	82	67	707

Tri-State Traffic Data Inc.

Road Name: 17K
 Segment: 1010' E OF CORPROATE BLVD
 Ctr#: 35247

184 Baker Rd
 Caotesville PA 19320

GPS: 41.507542, -74.083573

EB

Start Time	1	3	5	7	9	11	13	15	17	19	21	23	25	27
10/12/21	3	2	2	3	0	2	0	0	0	0	0	0	1	35
01:00	1	0	2	0	0	0	0	0	0	0	0	0	0	29
02:00	1	1	2	1	0	0	1	0	0	0	0	0	0	27
03:00	0	1	1	0	0	2	0	0	0	2	1	0	1	29
04:00	14	9	6	4	5	4	5	1	4	4	4	0	5	44
05:00	55	38	20	13	9	7	9	5	6	7	7	5	4	47
06:00	143	77	42	23	22	11	8	16	10	9	5	5	4	32
07:00	280	122	62	44	20	22	18	12	9	14	5	4	3	13
08:00	288	125	51	34	19	10	10	8	7	7	7	9	8	20
09:00	281	136	59	28	19	14	16	10	11	5	5	2	3	23
10:00	278	132	43	26	21	13	13	11	10	7	8	8	5	19
11:00	250	118	47	24	25	15	11	8	8	6	9	5	9	21
12 PM	371	152	49	28	27	21	7	14	4	9	8	5	1	17
13:00	268	108	45	29	27	15	11	10	12	5	10	2	1	26
14:00	248	123	47	31	18	17	20	10	13	3	6	4	7	19
15:00	258	131	52	38	20	12	16	10	9	7	3	5	3	23
16:00	272	128	47	17	20	13	12	13	16	6	9	0	4	24
17:00	244	103	59	25	25	20	12	15	6	5	4	9	5	19
18:00	205	99	27	30	20	16	9	13	12	6	6	4	6	25
19:00	139	59	28	26	16	13	11	12	9	7	12	5	6	28
20:00	34	28	19	17	10	9	8	9	7	11	4	5	3	45
21:00	20	4	8	6	7	5	8	3	1	3	7	4	5	58
22:00	9	6	5	4	4	3	3	4	4	1	1	1	1	52
23:00	9	7	2	4	1	2	1	4	2	2	0	1	1	52
Total	3671	1709	725	455	335	246	209	188	160	126	121	83	86	727

Tri-State Traffic Data Inc.

Road Name: 17K
 Segment: 1010' E OF CORPROATE BLVD
 Ctr#: 35247

184 Baker Rd
 Caotesville PA 19320

GPS: 41.507542, -74.083573

EB

Start Time	1	3	5	7	9	11	13	15	17	19	21	23	25	27
10/13/21	2	2	0	0	2	0	0	0	0	0	2	1	2	31
01:00	1	0	1	0	1	0	0	1	0	0	0	0	0	18
02:00	1	1	0	1	0	0	1	0	1	0	0	2	1	22
03:00	2	1	0	1	0	0	0	1	0	0	0	1	0	27
04:00	8	7	7	5	5	2	3	4	0	5	5	2	3	44
05:00	60	42	19	11	10	7	8	9	7	4	7	4	6	43
06:00	135	69	39	20	10	15	10	7	9	6	6	8	7	38
07:00	294	117	46	35	23	12	8	13	3	5	13	5	7	22
08:00	287	119	41	26	22	13	14	15	12	14	2	3	1	24
09:00	258	123	52	31	11	16	12	7	14	5	4	9	4	21
10:00	214	104	49	21	18	16	14	5	7	7	5	4	5	31
11:00	299	133	58	31	27	17	12	12	5	7	4	2	3	20
12 PM	300	127	40	29	18	16	13	6	8	3	3	4	4	26
13:00	286	128	47	21	26	15	11	9	5	8	6	1	1	25
14:00	89	42	14	6	11	3	6	4	5	2	2	5	0	10
15:00	0	0	0	0	0	0	0	0	0	0	0	0	0	0
16:00	*	*	*	*	*	*	*	*	*	*	*	*	*	*
17:00	*	*	*	*	*	*	*	*	*	*	*	*	*	*
18:00	*	*	*	*	*	*	*	*	*	*	*	*	*	*
19:00	*	*	*	*	*	*	*	*	*	*	*	*	*	*
20:00	*	*	*	*	*	*	*	*	*	*	*	*	*	*
21:00	*	*	*	*	*	*	*	*	*	*	*	*	*	*
22:00	*	*	*	*	*	*	*	*	*	*	*	*	*	*
23:00	*	*	*	*	*	*	*	*	*	*	*	*	*	*
Total	2236	1015	413	238	184	132	112	93	76	66	59	51	44	402
Grand Total	24446	11094	4651	3006	2262	1882	1505	1192	1065	859	764	620	536	5171

Tri-State Traffic Data Inc.

Road Name: 17K
 Segment: 1010' E OF CORPROATE BLVD
 Ctr#: 35247

184 Baker Rd
 Caotesville PA 19320

GPS: 41.507542, -74.083573

WB

Start Time	1	3	5	7	9	11	13	15	17	19	21	23	25	27
Time	2	4	6	8	10	12	14	16	18	20	22	24	26	999
10/06/21	*	*	*	*	*	*	*	*	*	*	*	*	*	*
01:00	*	*	*	*	*	*	*	*	*	*	*	*	*	*
02:00	*	*	*	*	*	*	*	*	*	*	*	*	*	*
03:00	*	*	*	*	*	*	*	*	*	*	*	*	*	*
04:00	*	*	*	*	*	*	*	*	*	*	*	*	*	*
05:00	*	*	*	*	*	*	*	*	*	*	*	*	*	*
06:00	*	*	*	*	*	*	*	*	*	*	*	*	*	*
07:00	*	*	*	*	*	*	*	*	*	*	*	*	*	*
08:00	*	*	*	*	*	*	*	*	*	*	*	*	*	*
09:00	*	*	*	*	*	*	*	*	*	*	*	*	*	*
10:00	*	*	*	*	*	*	*	*	*	*	*	*	*	*
11:00	*	*	*	*	*	*	*	*	*	*	*	*	*	*
12 PM	*	*	*	*	*	*	*	*	*	*	*	*	*	*
13:00	251	102	44	35	22	13	10	8	3	4	8	4	1	34
14:00	267	97	51	28	8	16	13	9	7	6	2	14	7	22
15:00	326	131	51	19	24	13	12	14	5	7	7	7	6	18
16:00	372	143	49	23	17	15	16	13	5	7	3	2	3	26
17:00	341	125	59	21	12	6	10	7	3	3	2	6	5	31
18:00	209	92	46	24	18	14	14	4	4	6	9	7	5	28
19:00	165	79	38	19	16	17	8	12	5	7	2	5	4	38
20:00	93	47	27	20	17	13	10	9	7	4	4	4	4	40
21:00	27	19	7	9	6	10	6	4	3	6	7	3	1	45
22:00	18	5	8	4	3	4	4	2	2	2	4	1	1	53
23:00	8	2	3	1	2	4	3	2	0	1	2	3	3	43
Total	2077	842	383	203	145	125	106	84	44	53	50	56	40	378

Tri-State Traffic Data Inc.

Road Name: 17K
 Segment: 1010' E OF CORPROATE BLVD
 Ctr#: 35247

184 Baker Rd
 Caotesville PA 19320

GPS: 41.507542, -74.083573

WB

Start Time	1	3	5	7	9	11	13	15	17	19	21	23	25	27
10/07/21	5	4	1	1	0	2	3	1	2	0	0	2	0	37
01:00	1	0	0	0	0	1	0	0	1	2	0	1	0	25
02:00	5	3	1	2	1	0	1	0	1	3	1	0	0	26
03:00	3	0	0	1	1	1	0	1	0	1	2	0	0	33
04:00	4	0	2	2	1	4	0	2	0	1	0	1	1	38
05:00	17	9	12	4	7	1	8	4	4	2	4	2	4	38
06:00	76	36	15	14	12	11	13	4	2	10	1	3	1	44
07:00	133	59	44	23	10	13	14	7	8	13	4	7	3	35
08:00	164	75	32	23	28	13	8	8	5	10	4	1	5	35
09:00	142	80	45	20	19	9	8	6	8	8	2	2	4	36
10:00	179	67	27	24	20	14	8	12	7	9	4	6	4	34
11:00	236	114	50	16	18	12	12	5	5	5	10	4	6	29
12 PM	231	108	43	26	22	15	15	10	11	5	5	5	5	28
13:00	264	131	43	37	15	17	12	3	6	5	5	5	4	28
14:00	294	154	46	23	18	21	12	5	8	6	4	5	4	25
15:00	305	137	48	14	24	17	10	7	12	8	5	3	7	18
16:00	343	133	50	21	13	14	11	8	7	9	4	6	3	23
17:00	344	143	55	25	18	16	4	11	6	5	3	8	3	24
18:00	231	109	54	28	18	14	11	14	4	4	5	8	7	23
19:00	169	83	35	24	19	15	5	10	6	7	5	7	5	32
20:00	103	51	37	19	19	10	8	4	9	7	8	3	5	39
21:00	33	32	12	10	8	6	3	10	7	7	1	3	3	52
22:00	13	13	14	10	3	2	4	9	3	2	2	3	1	47
23:00	14	6	3	5	2	5	0	4	3	1	1	4	1	45
Total	3309	1547	669	372	296	233	170	145	125	130	80	89	76	794

Tri-State Traffic Data Inc.

Road Name: 17K
 Segment: 1010' E OF CORPROATE BLVD
 Ctr#: 35247

184 Baker Rd
 Caotesville PA 19320

GPS: 41.507542, -74.083573

WB

Start Time	1	3	5	7	9	11	13	15	17	19	21	23	25	27
10/08/21	2	2	1	2	1	1	0	2	0	2	0	0	0	999
01:00	7	3	2	2	2	1	1	0	0	2	0	0	0	28
02:00	6	1	1	1	1	1	0	1	3	1	1	0	0	30
03:00	4	2	0	2	1	1	1	0	2	0	0	0	1	26
04:00	3	6	0	2	3	0	0	0	2	2	0	2	1	39
05:00	21	11	9	9	9	5	4	5	5	4	4	2	2	38
06:00	58	39	23	11	14	10	3	8	3	2	2	6	7	49
07:00	125	60	27	18	13	13	9	9	5	1	5	8	5	42
08:00	158	69	30	19	13	19	10	10	6	6	9	2	9	37
09:00	145	88	28	25	18	13	12	9	14	5	3	9	5	31
10:00	218	100	40	26	17	10	18	8	13	6	7	7	5	25
11:00	273	124	38	23	18	18	13	9	7	4	6	6	7	26
12 PM	242	102	53	27	15	15	13	13	11	9	6	8	7	20
13:00	311	137	38	20	19	10	12	10	8	8	6	7	8	18
14:00	277	119	55	24	24	25	16	8	6	5	10	3	3	22
15:00	326	158	49	23	17	12	14	17	10	2	3	9	1	23
16:00	375	156	57	15	11	23	12	8	4	6	0	3	7	20
17:00	381	136	62	24	18	18	14	6	5	3	1	11	3	21
18:00	240	124	46	23	17	16	9	11	8	4	8	4	7	24
19:00	183	72	36	30	18	13	11	6	10	2	13	0	6	31
20:00	108	55	28	30	11	13	10	8	10	6	4	5	4	36
21:00	78	36	24	18	7	11	11	6	9	5	5	6	4	43
22:00	36	36	16	9	16	7	6	6	5	6	3	5	6	49
23:00	16	11	7	7	5	4	3	2	5	2	2	0	2	46
Total	3593	1647	670	390	288	259	202	162	151	93	98	103	100	763

Tri-State Traffic Data Inc.

Road Name: 17K
 Segment: 1010' E OF CORPROATE BLVD
 Ctr#: 35247

184 Baker Rd
 Caotesville PA 19320

GPS: 41.507542, -74.083573

WB

Start Time	1	3	5	7	9	11	13	15	17	19	21	23	25	27
10/09/21	5	4	4	0	1	1	0	3	1	1	2	2	2	41
01:00	4	1	1	0	0	0	0	1	0	0	1	0	0	30
02:00	0	0	0	2	1	0	0	1	1	0	1	0	0	24
03:00	1	2	0	0	2	0	1	0	0	0	0	1	0	23
04:00	0	1	1	0	1	0	2	0	0	0	1	0	0	25
05:00	5	2	1	2	2	2	1	0	1	2	1	1	3	27
06:00	12	11	4	5	3	3	5	4	1	0	2	1	3	45
07:00	41	17	10	14	8	11	9	10	5	2	4	2	2	48
08:00	101	37	24	16	11	10	6	15	7	5	8	4	3	45
09:00	130	56	33	21	17	12	11	19	9	0	8	4	6	36
10:00	204	74	34	23	15	12	8	13	11	7	6	5	7	30
11:00	253	115	31	21	22	15	13	6	9	9	7	6	4	30
12 PM	261	110	41	29	19	15	13	4	7	5	8	8	4	26
13:00	269	72	48	34	17	13	14	7	6	5	4	3	5	31
14:00	223	98	46	34	23	10	9	6	3	9	4	3	3	34
15:00	257	105	51	23	17	16	9	9	2	6	7	4	7	27
16:00	204	105	42	25	14	22	5	7	4	6	3	3	4	34
17:00	179	105	37	35	15	14	8	9	6	5	5	3	9	29
18:00	127	93	33	22	15	12	11	8	4	5	5	3	3	41
19:00	71	48	28	20	21	15	13	8	11	6	6	2	5	41
20:00	55	41	16	13	7	13	12	9	8	6	2	6	9	43
21:00	22	19	8	7	11	7	5	6	6	6	3	1	1	49
22:00	16	22	15	8	10	4	8	1	4	5	5	5	0	49
23:00	6	2	3	1	2	4	0	0	0	1	2	1	2	42
Total	2446	1140	511	355	254	211	163	146	106	91	95	68	82	850

Tri-State Traffic Data Inc.

Road Name: 17K
 Segment: 1010' E OF CORPROATE BLVD
 Ctr#: 35247

184 Baker Rd
 Caotesville PA 19320

GPS: 41.507542, -74.083573

WB

Start Time	1	3	5	7	9	11	13	15	17	19	21	23	25	27
10/10/21	2	3	0	0	0	1	1	0	1	1	2	1	1	42
01:00	1	2	1	2	0	0	0	2	0	2	0	0	2	31
02:00	2	0	0	1	1	0	0	0	0	1	0	2	0	25
03:00	1	0	1	0	0	0	1	0	0	1	0	0	0	23
04:00	1	0	1	0	0	0	0	0	0	0	0	0	0	20
05:00	1	2	0	2	1	0	2	0	0	1	1	0	0	28
06:00	3	4	1	2	1	1	1	3	6	2	1	2	3	43
07:00	11	7	10	5	4	5	3	4	5	4	2	3	3	46
08:00	27	21	13	14	9	11	8	6	8	7	3	3	6	46
09:00	44	32	13	14	13	13	10	9	3	4	3	4	6	43
10:00	113	59	38	17	15	16	15	8	6	4	4	6	0	44
11:00	157	84	38	25	21	11	10	9	5	7	4	5	3	39
12 PM	168	71	37	26	16	18	10	10	4	2	7	6	2	37
13:00	206	106	52	22	12	14	8	11	9	4	7	4	4	31
14:00	199	112	36	32	23	21	20	10	5	4	4	3	2	26
15:00	157	81	43	23	13	11	9	13	5	4	3	7	6	31
16:00	197	92	28	25	19	15	6	11	7	5	5	1	3	31
17:00	123	69	38	25	13	11	12	7	5	2	5	8	5	32
18:00	104	52	33	20	17	15	10	10	9	10	4	4	4	37
19:00	66	31	26	18	13	8	8	7	6	3	5	6	1	44
20:00	28	21	16	10	9	11	6	6	4	5	2	7	2	44
21:00	19	6	5	5	5	7	5	5	5	2	4	5	3	48
22:00	8	10	3	4	3	3	4	1	2	0	0	2	1	41
23:00	6	3	2	1	3	2	0	2	1	0	0	2	4	28
Total	1644	868	435	293	211	194	149	134	96	75	66	81	61	860

Tri-State Traffic Data Inc.

Road Name: 17K
 Segment: 1010' E OF CORPROATE BLVD
 Ctr#: 35247

184 Baker Rd
 Caotesville PA 19320

GPS: 41.507542, -74.083573

WB

Start Time	1	3	5	7	9	11	13	15	17	19	21	23	25	27
10/11/21	1	1	1	0	1	0	0	0	1	1	1	0	1	23
01:00	2	3	0	0	0	0	1	0	0	0	1	0	0	15
02:00	0	0	1	0	0	0	0	0	1	0	0	0	1	23
03:00	0	0	0	0	1	0	0	0	0	0	0	0	0	19
04:00	1	2	0	3	2	0	2	0	2	1	2	0	1	29
05:00	15	2	5	8	6	6	4	3	3	4	1	2	4	46
06:00	49	40	20	14	7	10	7	11	2	3	3	2	6	50
07:00	91	41	25	13	12	15	8	6	12	5	1	6	7	43
08:00	91	60	23	19	15	9	11	6	4	8	6	5	0	44
09:00	108	66	23	23	15	13	13	12	16	7	0	9	5	35
10:00	188	79	39	17	29	16	10	8	7	6	5	4	2	34
11:00	235	101	44	28	14	13	14	8	3	6	4	6	6	31
12 PM	231	141	47	31	21	21	11	10	3	6	5	3	3	26
13:00	252	122	43	20	28	14	15	6	9	5	5	2	7	26
14:00	249	111	46	32	22	16	13	13	5	2	4	7	1	28
15:00	279	134	47	21	15	8	12	12	4	4	9	7	6	27
16:00	275	120	46	26	26	10	12	9	12	6	5	5	2	26
17:00	335	130	49	23	14	20	16	13	3	5	4	9	2	21
18:00	239	80	42	25	16	13	9	8	6	4	7	3	6	30
19:00	117	79	37	20	6	15	9	9	8	3	2	3	2	40
20:00	67	41	27	10	12	5	10	3	7	9	2	4	5	44
21:00	17	17	6	5	12	5	11	8	6	3	4	4	1	49
22:00	11	10	7	4	5	7	3	3	4	4	1	2	2	44
23:00	7	3	5	1	2	2	3	3	2	2	2	0	1	39
Total	2860	1383	583	343	281	218	194	151	120	94	74	83	71	792

Tri-State Traffic Data Inc.

Road Name: 17K
 Segment: 1010' E OF CORPROATE BLVD
 Ctr#: 35247

184 Baker Rd
 Caotesville PA 19320

GPS: 41.507542, -74.083573

WB

Start Time	1	3	5	7	9	11	13	15	17	19	21	23	25	27
10/12/21	1	1	1	1	2	0	2	0	1	0	0	2	0	28
01:00	2	3	1	0	0	0	0	0	0	2	0	1	0	27
02:00	1	3	0	0	0	1	1	2	1	0	1	0	0	30
03:00	1	0	2	0	0	1	0	2	0	0	0	0	0	37
04:00	7	1	2	3	3	0	1	0	2	1	0	0	1	37
05:00	19	5	8	7	8	6	4	7	5	2	4	4	0	43
06:00	65	47	25	6	10	5	6	2	1	6	5	7	4	46
07:00	94	55	30	18	18	15	10	9	9	9	4	2	4	37
08:00	123	68	40	16	12	13	7	12	5	4	9	5	6	38
09:00	124	61	30	22	23	15	6	9	5	4	9	6	6	36
10:00	202	92	41	34	9	18	15	10	5	5	9	5	4	29
11:00	222	97	44	24	18	19	11	5	6	6	6	8	8	26
12 PM	277	105	37	19	11	16	14	5	11	5	9	8	3	27
13:00	222	115	40	25	16	13	13	7	10	8	4	5	6	28
14:00	297	113	57	31	19	18	16	8	7	3	5	5	2	24
15:00	317	128	35	30	19	14	11	15	8	7	5	2	3	23
16:00	325	129	40	21	20	19	19	9	12	7	8	5	3	16
17:00	349	136	44	15	15	13	8	7	14	4	7	10	6	22
18:00	216	97	43	17	20	12	14	2	9	6	5	3	4	31
19:00	124	62	30	19	24	17	11	18	1	8	2	7	5	37
20:00	72	51	29	21	11	11	7	10	6	6	6	2	8	41
21:00	27	25	13	6	11	7	4	8	5	7	6	1	2	42
22:00	13	7	7	5	6	5	3	4	2	2	1	1	4	52
23:00	6	3	2	3	2	1	4	6	4	1	4	2	2	39
Total	3106	1404	601	343	277	239	187	157	129	103	109	91	81	796

Tri-State Traffic Data Inc.

Road Name: 17K
 Segment: 1010' E OF CORPROATE BLVD
 Ctr#: 35247

184 Baker Rd
 Caotesville PA 19320

GPS: 41.507542, -74.083573

WB

Start Time	1	3	5	7	9	11	13	15	17	19	21	23	25	27
10/13/21	9	1	2	1	1	0	2	1	0	1	2	1	1	29
01:00	5	0	0	0	0	0	0	0	1	0	1	0	0	24
02:00	4	1	1	0	1	0	0	0	0	0	0	0	1	29
03:00	1	3	1	0	1	1	2	0	0	3	1	0	0	30
04:00	8	2	1	0	0	1	1	0	1	1	1	3	1	40
05:00	25	12	7	6	6	6	4	3	2	4	3	1	4	40
06:00	63	37	13	17	17	17	10	6	6	11	3	6	4	37
07:00	124	59	33	26	14	11	13	11	13	11	6	7	3	33
08:00	139	68	44	26	23	17	8	10	6	7	5	5	8	31
09:00	103	47	27	26	12	8	10	8	7	2	4	11	5	41
10:00	160	72	31	25	23	13	18	5	7	2	7	3	5	33
11:00	182	91	39	30	13	15	16	11	4	8	7	10	8	28
12 PM	172	58	37	25	20	13	9	6	6	5	7	1	3	39
13:00	173	96	37	25	20	12	11	11	7	6	6	2	7	32
14:00	82	36	8	6	4	6	2	1	6	3	3	2	3	14
15:00	2	0	0	0	0	0	0	0	0	0	0	0	0	1
16:00	*	*	*	*	*	*	*	*	*	*	*	*	*	*
17:00	*	*	*	*	*	*	*	*	*	*	*	*	*	*
18:00	*	*	*	*	*	*	*	*	*	*	*	*	*	*
19:00	*	*	*	*	*	*	*	*	*	*	*	*	*	*
20:00	*	*	*	*	*	*	*	*	*	*	*	*	*	*
21:00	*	*	*	*	*	*	*	*	*	*	*	*	*	*
22:00	*	*	*	*	*	*	*	*	*	*	*	*	*	*
23:00	*	*	*	*	*	*	*	*	*	*	*	*	*	*
Total	1252	583	281	213	155	120	106	73	66	64	56	52	53	481
Grand Total	20287	9414	4133	2512	1907	1599	1277	1052	837	703	628	623	564	5714

Tri-State Traffic Data Inc.

Road Name: 17K
 Segment: 1010' E OF CORPROATE BLVD
 Ctr#: 35247

184 Baker Rd
 Caotesville PA 19320

GPS: 41.507542, -74.083573

COMBINED

Start Time	1	3	5	7	9	11	13	15	17	19	21	23	25	27
Time	2	4	6	8	10	12	14	16	18	20	22	24	26	999
10/06/21	*	*	*	*	*	*	*	*	*	*	*	*	*	*
01:00	*	*	*	*	*	*	*	*	*	*	*	*	*	*
02:00	*	*	*	*	*	*	*	*	*	*	*	*	*	*
03:00	*	*	*	*	*	*	*	*	*	*	*	*	*	*
04:00	*	*	*	*	*	*	*	*	*	*	*	*	*	*
05:00	*	*	*	*	*	*	*	*	*	*	*	*	*	*
06:00	*	*	*	*	*	*	*	*	*	*	*	*	*	*
07:00	*	*	*	*	*	*	*	*	*	*	*	*	*	*
08:00	*	*	*	*	*	*	*	*	*	*	*	*	*	*
09:00	*	*	*	*	*	*	*	*	*	*	*	*	*	*
10:00	*	*	*	*	*	*	*	*	*	*	*	*	*	*
11:00	*	*	*	*	*	*	*	*	*	*	*	*	*	*
12 PM	*	*	*	*	*	*	*	*	*	*	*	*	*	*
13:00	632	255	96	53	36	18	19	10	6	2	2	3	1	6
14:00	665	240	82	46	16	23	14	7	8	5	3	2	2	11
15:00	771	281	84	32	21	18	13	5	6	6	2	7	4	3
16:00	835	284	88	37	21	9	13	6	2	3	1	3	3	12
17:00	789	268	86	32	30	20	5	10	8	2	2	1	2	12
18:00	502	213	83	47	26	24	13	5	6	9	7	3	6	12
19:00	311	174	68	37	30	23	20	11	8	10	9	3	6	12
20:00	167	112	59	32	24	18	23	13	10	5	11	5	3	26
21:00	66	39	30	22	20	24	11	12	6	7	8	11	3	40
22:00	45	29	16	14	14	11	6	14	10	9	15	5	4	43
23:00	18	20	8	10	10	11	5	3	6	6	7	2	8	52
Total	4801	1915	700	362	248	199	142	96	76	64	67	45	42	229

Tri-State Traffic Data Inc.

Road Name: 17K
 Segment: 1010' E OF CORPROATE BLVD
 Ctr#: 35247

184 Baker Rd
 Caotesville PA 19320

GPS: 41.507542, -74.083573

COMBINED

Start Time	1	3	5	7	9	11	13	15	17	19	21	23	25	27
10/07/21	10	8	4	3	4	6	7	2	5	6	2	2	2	47
01:00	3	2	0	1	5	1	0	1	2	3	1	1	2	32
02:00	7	7	2	6	1	2	2	1	2	9	2	0	1	39
03:00	7	3	2	1	6	4	1	5	2	1	2	3	1	46
04:00	20	9	9	6	7	12	4	6	3	3	7	3	5	52
05:00	94	54	47	27	20	11	12	14	11	5	6	4	5	39
06:00	268	144	64	36	31	30	19	13	9	8	4	5	4	19
07:00	509	207	84	47	30	21	18	13	11	7	5	2	2	7
08:00	554	222	66	67	28	26	11	7	7	3	4	1	4	14
09:00	530	215	88	42	35	20	13	8	5	8	2	2	3	13
10:00	528	212	76	45	34	19	12	12	10	4	5	3	2	14
11:00	674	247	78	51	23	26	10	8	5	2	6	4	1	11
12 PM	689	262	83	44	33	19	15	8	5	5	3	1	3	7
13:00	714	238	80	46	23	18	6	6	9	5	5	1	4	13
14:00	676	278	83	45	28	22	11	9	10	6	5	4	3	4
15:00	763	259	81	38	33	15	9	8	6	1	3	2	2	10
16:00	797	254	61	39	23	16	8	8	6	5	6	2	2	17
17:00	813	283	80	43	29	20	5	7	2	4	4	4	1	8
18:00	540	224	80	60	39	16	13	6	8	2	5	4	2	11
19:00	359	176	71	43	35	20	22	12	5	6	5	2	5	16
20:00	203	96	52	41	32	25	22	20	17	8	6	5	3	15
21:00	89	66	31	31	22	23	12	14	13	10	8	4	5	34
22:00	50	38	38	20	14	2	11	17	8	8	2	7	3	47
23:00	27	16	8	8	14	5	3	8	9	4	6	5	4	49
Total	8924	3520	1268	790	549	379	246	213	170	123	104	71	69	564

Tri-State Traffic Data Inc.

Road Name: 17K
 Segment: 1010' E OF CORPROATE BLVD
 Ctr#: 35247

184 Baker Rd
 Caotesville PA 19320

GPS: 41.507542, -74.083573

COMBINED

Start Time	1	3	5	7	9	11	13	15	17	19	21	23	25	27
10/08/21	6	5	5	4	2	4	4	4	1	2	3	2	0	52
01:00	10	5	3	2	2	4	5	3	2	5	1	1	0	44
02:00	8	2	3	1	1	4	2	4	7	2	3	0	1	45
03:00	9	3	4	5	4	3	3	2	2	5	0	2	2	39
04:00	14	12	7	9	11	8	7	5	2	7	6	7	6	48
05:00	94	63	40	23	15	22	14	17	13	5	8	1	3	36
06:00	235	135	65	29	29	29	12	16	7	6	6	6	8	23
07:00	497	228	81	52	24	19	14	8	6	5	4	4	4	17
08:00	589	242	78	41	21	22	14	8	6	3	5	3	5	15
09:00	613	235	72	51	24	19	14	8	9	4	4	0	7	9
10:00	615	270	77	51	20	13	19	7	10	8	1	5	2	7
11:00	772	255	80	47	34	15	10	4	9	6	4	0	0	5
12 PM	739	253	89	43	30	25	12	8	6	6	0	3	1	7
13:00	728	266	76	46	26	15	10	15	8	2	3	1	2	8
14:00	746	261	84	46	30	16	13	10	5	1	2	3	1	9
15:00	817	282	71	45	20	17	12	9	8	6	5	4	1	12
16:00	837	301	77	24	21	21	9	7	3	2	1	2	3	10
17:00	893	234	78	48	18	21	12	7	7	3	6	4	2	9
18:00	580	238	88	49	19	18	17	6	12	8	7	0	1	7
19:00	399	176	64	56	36	25	18	11	10	5	7	5	3	8
20:00	223	119	57	44	25	26	21	8	16	5	5	9	5	20
21:00	157	76	46	31	28	28	19	13	12	6	7	9	7	23
22:00	81	67	41	15	25	16	20	17	10	9	4	7	8	34
23:00	44	32	26	14	17	10	6	6	8	7	5	3	7	49
Total	9706	3760	1312	776	482	400	287	203	179	118	97	81	79	536

Tri-State Traffic Data Inc.

Road Name: 17K
 Segment: 1010' E OF CORPROATE BLVD
 Ctr#: 35247

184 Baker Rd
 Caotesville PA 19320

GPS: 41.507542, -74.083573

COMBINED

Start Time	1	3	5	7	9	11	13	15	17	19	21	23	25	27
10/09/21	16	11	7	5	4	5	6	8	6	5	4	4	5	50
01:00	6	6	4	2	3	4	1	1	0	2	3	1	1	42
02:00	3	0	2	5	6	3	3	3	2	0	3	2	4	42
03:00	2	4	0	3	5	1	0	2	0	2	5	1	1	38
04:00	3	4	1	5	4	2	4	3	0	1	1	3	3	42
05:00	23	13	11	9	7	7	6	4	6	6	3	2	5	50
06:00	43	28	23	23	14	15	13	13	9	10	3	7	3	45
07:00	153	84	52	37	24	30	15	15	13	6	7	4	4	29
08:00	361	157	71	35	34	24	15	22	8	7	7	5	1	12
09:00	495	196	75	48	27	20	12	15	5	4	5	0	3	14
10:00	620	225	77	54	39	20	13	7	6	4	5	2	7	8
11:00	761	253	75	36	35	11	15	7	10	5	3	2	2	9
12 PM	691	276	71	34	29	24	11	4	7	4	4	4	5	9
13:00	624	190	89	49	24	16	15	11	12	8	6	2	5	7
14:00	591	234	89	51	29	17	11	6	7	9	2	3	2	9
15:00	657	211	96	50	24	25	9	12	8	5	2	0	1	9
16:00	547	240	72	43	33	27	11	9	7	4	4	1	2	13
17:00	549	228	76	53	34	23	11	7	9	4	4	2	1	6
18:00	383	208	81	37	33	20	17	13	5	9	4	1	7	14
19:00	194	112	73	40	54	31	12	7	11	10	7	2	2	19
20:00	114	79	51	34	23	22	14	16	9	13	5	11	6	27
21:00	66	47	22	27	24	14	12	12	16	8	8	7	6	34
22:00	51	44	30	19	18	15	9	11	10	7	5	4	4	43
23:00	19	9	12	6	9	11	5	3	12	5	2	5	5	53
Total	6972	2859	1160	705	536	387	240	211	178	138	102	75	85	624

Tri-State Traffic Data Inc.

Road Name: 17K
 Segment: 1010' E OF CORPROATE BLVD
 Ctr#: 35247

184 Baker Rd
 Caotesville PA 19320

GPS: 41.507542, -74.083573

COMBINED

Start Time	1	3	5	7	9	11	13	15	17	19	21	23	25	27
10/10/21	5	7	4	4	3	3	3	2	7	3	7	2	1	50
01:00	10	6	5	5	3	2	3	3	1	4	3	1	1	42
02:00	2	1	0	1	3	2	0	0	1	3	0	1	1	38
03:00	3	2	4	4	0	0	1	0	2	1	0	1	0	35
04:00	3	0	3	2	1	0	0	0	0	0	0	0	0	35
05:00	8	11	5	2	6	3	2	0	0	2	1	4	0	45
06:00	10	14	8	4	4	8	7	4	7	6	3	5	2	56
07:00	48	34	21	19	10	19	15	7	8	6	9	5	4	44
08:00	127	72	46	25	22	26	16	12	6	15	7	5	5	31
09:00	226	132	51	39	24	12	15	19	10	14	1	5	3	24
10:00	415	155	89	51	29	30	16	10	7	3	5	6	2	15
11:00	482	221	97	47	30	19	13	14	5	4	2	6	1	10
12 PM	545	218	90	51	28	18	15	10	6	3	1	4	3	13
13:00	560	226	89	47	26	27	13	12	3	5	1	1	3	11
14:00	534	232	87	52	35	17	19	5	11	7	2	3	1	5
15:00	461	232	94	50	36	23	8	11	7	8	3	3	2	6
16:00	507	206	85	39	33	23	15	5	9	9	6	5	2	10
17:00	394	176	79	54	37	22	21	5	12	4	3	0	5	12
18:00	264	132	77	40	40	25	13	14	12	11	9	4	5	11
19:00	140	80	45	41	33	19	11	12	7	11	7	9	5	31
20:00	70	48	35	28	21	15	10	14	12	11	7	6	6	33
21:00	35	28	11	19	12	16	13	16	6	8	4	6	7	45
22:00	16	20	6	8	6	8	8	4	5	1	2	3	2	61
23:00	11	12	10	5	4	7	5	5	5	3	4	6	3	47
Total	4876	2265	1041	637	446	344	242	184	149	142	87	91	64	710

Tri-State Traffic Data Inc.

Road Name: 17K
 Segment: 1010' E OF CORPROATE BLVD
 Ctr#: 35247

184 Baker Rd
 Caotesville PA 19320

GPS: 41.507542, -74.083573

COMBINED

Start Time	1	3	5	7	9	11	13	15	17	19	21	23	25	27
10/11/21	2	4	3	1	4	2	2	0	1	3	3	2	1	36
01:00	3	3	2	1	1	1	1	0	1	0	2	0	1	28
02:00	0	0	1	0	0	0	0	0	2	0	1	0	1	38
03:00	2	2	2	3	2	1	0	1	1	0	2	1	2	36
04:00	9	7	7	7	9	3	8	5	2	3	3	4	3	43
05:00	49	29	16	14	18	13	7	6	8	8	3	7	5	46
06:00	130	94	55	27	29	16	14	17	12	8	9	5	6	29
07:00	312	136	71	52	35	25	11	14	15	11	4	5	7	9
08:00	374	177	68	51	35	17	18	10	7	5	3	6	3	15
09:00	486	199	69	38	32	18	18	16	11	4	2	4	2	14
10:00	557	241	86	42	27	24	17	12	12	5	3	2	1	7
11:00	642	249	87	40	35	19	14	8	5	4	4	1	1	8
12 PM	764	300	73	45	21	22	13	6	3	2	2	2	1	8
13:00	682	263	81	41	31	18	17	7	11	7	1	2	0	5
14:00	749	248	69	38	34	18	16	10	6	6	1	2	2	10
15:00	764	245	74	44	29	15	12	8	7	4	4	4	3	10
16:00	707	275	77	51	27	21	5	9	6	6	2	2	2	7
17:00	763	257	90	51	21	21	15	6	7	4	3	3	4	7
18:00	538	203	95	53	28	14	16	10	12	4	3	2	4	7
19:00	279	158	72	33	26	25	17	7	10	5	9	3	4	18
20:00	157	80	58	28	24	17	11	10	12	11	5	5	7	32
21:00	46	38	24	16	22	20	17	12	10	6	5	6	9	43
22:00	34	26	20	9	14	13	9	6	9	8	8	7	4	52
23:00	13	12	10	4	8	9	10	4	10	1	6	2	5	52
Total	8062	3246	1210	689	512	352	268	184	180	115	88	77	78	560

Tri-State Traffic Data Inc.

Road Name: 17K
 Segment: 1010' E OF CORPROATE BLVD
 Ctr#: 35247

184 Baker Rd
 Caotesville PA 19320

GPS: 41.507542, -74.083573

COMBINED

Start Time	1	3	5	7	9	11	13	15	17	19	21	23	25	27
10/12/21	8	3	3	4	3	3	3	3	4	2	0	3	3	45
01:00	8	5	6	2	2	0	2	1	1	0	2	2	1	36
02:00	6	4	3	5	2	0	2	2	2	1	2	1	0	43
03:00	6	1	5	0	0	5	1	3	1	3	3	1	3	48
04:00	26	12	8	11	15	8	8	4	5	6	4	2	6	52
05:00	107	50	36	29	30	12	15	5	6	7	12	5	3	37
06:00	254	152	66	40	30	16	16	21	12	8	3	4	3	17
07:00	489	200	89	51	37	28	13	12	6	6	2	1	2	6
08:00	510	218	81	44	23	14	12	17	9	9	7	3	3	11
09:00	507	239	72	51	27	18	12	11	5	2	6	3	1	14
10:00	618	225	80	50	31	24	12	10	6	3	2	2	1	8
11:00	583	237	85	50	24	22	11	13	9	1	6	4	1	10
12 PM	784	269	70	44	23	20	7	10	7	6	7	3	3	7
13:00	604	233	92	45	29	21	16	7	4	5	9	4	3	9
14:00	683	253	91	52	16	20	13	8	12	2	4	4	2	11
15:00	744	257	69	42	24	17	14	10	7	2	2	1	2	13
16:00	714	284	87	32	24	18	8	11	13	6	7	2	1	7
17:00	757	234	81	39	28	12	11	8	5	3	5	4	3	11
18:00	524	215	79	30	25	15	18	9	8	7	6	4	4	13
19:00	340	150	71	46	25	29	18	13	6	8	5	2	3	20
20:00	147	103	62	41	26	20	19	15	4	16	5	5	5	22
21:00	68	46	21	21	28	18	11	12	7	9	13	7	3	39
22:00	27	28	17	18	7	15	10	7	12	4	4	5	9	47
23:00	20	23	6	10	8	9	9	13	7	5	2	3	3	49
Total	8534	3441	1280	757	487	364	261	225	158	121	118	75	68	575

Tri-State Traffic Data Inc.

Road Name: 17K
 Segment: 1010' E OF CORPROATE BLVD
 Ctr#: 35247

184 Baker Rd
 Caotesville PA 19320

GPS: 41.507542, -74.083573

COMBINED

Start Time	1	3	5	7	9	11	13	15	17	19	21	23	25	27
10/13/21	12	7	5	2	5	0	2	3	1	2	4	5	4	41
01:00	5	0	4	0	1	1	0	1	2	0	3	0	4	32
02:00	5	3	1	4	2	1	2	4	2	2	1	1	2	37
03:00	3	5	2	1	3	2	2	4	0	5	2	1	1	45
04:00	19	13	15	11	4	9	10	4	6	4	8	5	2	50
05:00	103	68	46	17	16	9	13	12	10	6	8	4	6	42
06:00	264	131	60	35	26	28	13	9	14	6	9	3	4	24
07:00	522	202	85	50	27	16	13	14	7	7	9	4	3	8
08:00	539	208	86	43	31	28	17	13	3	7	4	2	1	8
09:00	431	200	91	46	25	19	16	10	8	5	5	7	3	12
10:00	472	205	80	35	35	18	15	5	9	3	6	4	2	15
11:00	612	242	86	51	35	19	11	8	5	3	4	2	2	12
12 PM	582	211	59	45	18	15	18	7	5	3	2	2	7	24
13:00	579	245	75	34	31	13	9	7	6	3	5	6	2	19
14:00	200	106	22	12	8	6	1	1	3	2	2	2	1	9
15:00	0	0	0	0	0	0	0	0	0	0	0	0	0	3
16:00	*	*	*	*	*	*	*	*	*	*	*	*	*	*
17:00	*	*	*	*	*	*	*	*	*	*	*	*	*	*
18:00	*	*	*	*	*	*	*	*	*	*	*	*	*	*
19:00	*	*	*	*	*	*	*	*	*	*	*	*	*	*
20:00	*	*	*	*	*	*	*	*	*	*	*	*	*	*
21:00	*	*	*	*	*	*	*	*	*	*	*	*	*	*
22:00	*	*	*	*	*	*	*	*	*	*	*	*	*	*
23:00	*	*	*	*	*	*	*	*	*	*	*	*	*	*
Total	4348	1846	717	386	267	184	142	102	81	58	72	48	44	381
Grand Total	56223	22852	8688	5102	3527	2609	1828	1418	1171	879	735	563	529	4179

APPENDIX C
ITE LAND USE DESCRIPTIONS

Land Use: 110

General Light Industrial

Description

A light industrial facility is a free-standing facility devoted to a single use. The facility has an emphasis on activities other than manufacturing and typically has minimal office space. Typical light industrial activities include printing, material testing, and assembly of data processing equipment. Industrial park (Land Use 130) and manufacturing (Land Use 140) are related uses.

Additional Data

The technical appendices provide supporting information on time-of-day distributions for this land use. The appendices can be accessed through either the ITETripGen web app or the trip generation resource page on the ITE website (<https://www.ite.org/technical-resources/topics/trip-and-parking-generation/>).

The sites were surveyed in the 1980s, the 2000s, and the 2010s in Colorado, Connecticut, Indiana, New Jersey, New York, Oregon, Pennsylvania, and Texas.

Source Numbers

106, 157, 174, 177, 179, 184, 191, 251, 253, 286, 300, 611, 874, 875, 912

Land Use: 140

Manufacturing

Description

A manufacturing facility is an area where the primary activity is the conversion of raw materials or parts into finished products. Size and type of activity may vary substantially from one facility to another. In addition to the actual production of goods, a manufacturing facility typically has an office and may provide space for warehouse, research, and associated functions. General light industrial (Land Use 110) and industrial park (Land Use 130) are related uses.

Additional Data

The technical appendices provide supporting information on time-of-day distributions for this land use. The appendices can be accessed through either the ITETripGen web app or the trip generation resource page on the ITE website (<https://www.ite.org/technical-resources/topics/trip-and-parking-generation/>).

The sites were surveyed in the 1980s, the 1990s, the 2000s, and the 2010s in Alberta (CAN), California, Minnesota, Missouri, New Jersey, New York, Oregon, Pennsylvania, South Dakota, Texas, Vermont, Washington, and West Virginia.

Source Numbers

177, 179, 184, 241, 357, 384, 418, 443, 583, 598, 611, 728, 747, 875, 879, 940, 969, 1067, 1068, 1082

Land Use: 150

Warehousing

Description

A warehouse is primarily devoted to the storage of materials, but it may also include office and maintenance areas. High-cube transload and short-term storage warehouse (Land Use 154), high-cube fulfillment center warehouse (Land Use 155), high-cube parcel hub warehouse (Land Use 156), and high-cube cold storage warehouse (Land Use 157) are related uses.

Additional Data

The technical appendices provide supporting information on time-of-day distributions for this land use. The appendices can be accessed through either the ITETripGen web app or the trip generation resource page on the ITE website (<https://www.ite.org/technical-resources/topics/trip-and-parking-generation/>).

The sites were surveyed in the 1980s, the 1990s, the 2000s, and the 2010s in California, Connecticut, Minnesota, New Jersey, New York, Ohio, Oregon, Pennsylvania, and Texas.

Source Numbers

184, 331, 406, 411, 443, 579, 583, 596, 598, 611, 619, 642, 752, 869, 875, 876, 914, 940, 1050

Land Use: 710

General Office Building

Description

A general office building is a location where affairs of businesses, commercial or industrial organizations, or professional persons or firms are conducted. An office building houses multiple tenants that can include, as examples, professional services, insurance companies, investment brokers, a banking institution, a restaurant, or other service retailers. A general office building with a gross floor area of 10,000 square feet or less is classified as a small office building (Land Use 712). Corporate headquarters building (Land Use 714), single tenant office building (Land Use 715), medical-dental office building (Land Use 720), office park (Land Use 750), research and development center (Land Use 760), and business park (Land Use 770) are additional related uses.

Additional Data

If two or more general office buildings are in close physical proximity (within a close walk) and function as a unit (perhaps with a shared parking facility and common or complementary tenants), the total gross floor area or employment of the paired office buildings can be used for calculating the site trip generation. If the individual buildings are isolated or not functionally related to one another, trip generation should be calculated for each building separately.

For study sites with reported gross floor area and employees, an average employee density of 3.3 employees per 1,000 square feet GFA (or roughly 300 square feet per employee) has been consistent through the 1980s, 1990s, and 2000s. No sites counted in the 2010s reported both GFA and employees.

The average building occupancy varies considerably within the studies for which occupancy data were provided. The reported occupied gross floor area was 88 percent for general urban/suburban sites and 96 percent for the center city core and dense multi-use urban sites.

The technical appendices provide supporting information on time-of-day distributions for this land use. The appendices can be accessed through either the ITETripGen web app or the trip generation resource page on the ITE website (<https://www.ite.org/technical-resources/topics/trip-and-parking-generation/>).

The average numbers of person trips per vehicle trip at the eight center city core sites at which both person trip and vehicle trip data were collected are as follows:

- 2.8 during Weekday, Peak Hour of Adjacent Street Traffic, one hour between 7 and 9 a.m.
- 2.9 during Weekday, AM Peak Hour of Generator
- 2.9 during Weekday, Peak Hour of Adjacent Street Traffic, one hour between 4 and 6 p.m.
- 3.0 during Weekday, PM Peak Hour of Generator

The average numbers of person trips per vehicle trip at the 18 dense multi-use urban sites at which both person trip and vehicle trip data were collected are as follows:

- 1.5 during Weekday, Peak Hour of Adjacent Street Traffic, one hour between 7 and 9 a.m.
- 1.5 during Weekday, AM Peak Hour of Generator
- 1.5 during Weekday, Peak Hour of Adjacent Street Traffic, one hour between 4 and 6 p.m.
- 1.5 during Weekday, PM Peak Hour of Generator

The average numbers of person trips per vehicle trip at the 23 general urban/suburban sites at which both person trip and vehicle trip data were collected are as follows:

- 1.3 during Weekday, Peak Hour of Adjacent Street Traffic, one hour between 7 and 9 a.m.
- 1.3 during Weekday, AM Peak Hour of Generator
- 1.3 during Weekday, Peak Hour of Adjacent Street Traffic, one hour between 4 and 6 p.m.
- 1.4 during Weekday, PM Peak Hour of Generator

The sites were surveyed in the 1980s, the 1990s, the 2000s, the 2010s, and the 2020s in Alberta (CAN), California, Colorado, Connecticut, Georgia, Illinois, Indiana, Kansas, Kentucky, Maine, Maryland, Michigan, Minnesota, Missouri, Montana, New Hampshire, New Jersey, New York, Ontario (CAN) Pennsylvania, Texas, Utah, Virginia, and Washington.

Source Numbers

161, 175, 183, 184, 185, 207, 212, 217, 247, 253, 257, 260, 262, 273, 279, 297, 298, 300, 301, 302, 303, 304, 321, 322, 323, 324, 327, 404, 407, 408, 419, 423, 562, 734, 850, 859, 862, 867, 869, 883, 884, 890, 891, 904, 940, 944, 946, 964, 965, 972, 1009, 1030, 1058, 1061

APPENDIX D
TIMING DIRECTIVES

TE-26X

STATE OF NEW YORK - DEPARTMENT OF TRANSPORTATION
TRAFFIC ENGINEERING & SAFETY DIVISION
TRAFFIC CONTROL SPECIFICATIONS

Study :
Contract :
PIN:
File : 33.33.17K

PAGE 1 OF 20 PAGES

0148PS
SIGNAL NO(S)

ORANGE
COUNTY

INTERSECTION ROUTE 17K AT NORTHEAST BUSINESS CENTER

CITY VILLAGE TOWN OF NEWBURGH

Department Order filed _____ as Section 2033.33 Subdivision (ee)

Prior specifications hereby superseded None _____

Purpose : INSTALLATION OF TRAFFIC SIGNAL 0148PS UNDER HWP# 8-95-0632.

These specifications will be effective upon the Installation Modification of the necessary traffic control device(s) required by and conforming to the State Manual of Uniform Traffic Control Devices

I. This Signal shall

A. Operate in accordance with the Table of Operations and / of Change intervals as shown on page(s) 2 as a :

- Pretimed Signal
- Semi-traffic actuated signal
- Full-traffic actuated signal
- Pedestrian actuated signal
- Other _____

- B. Display vehicular indications
 Display pedestrian indications
 Be equipped with vehicle detectors
 Be equipped with Pedestrian pushbuttons

as shown in the schematic scaled drawing on page 3

- C. Be equipped with pre-emption which are described as follows interconnection and / or coordination

2070
Dec 2012

updated 03/06
Shop copy

FINAL COPY

- cc: (2) Main Office
(1) Region 8 Traffic Engineer
(1) P. TELISKA, RES. 8-4
(3) F. HAALCK

<u>5/29/96</u>	<u>Wm. D. FITZPATRICK</u>	<u>RTE</u>
Date	Signature	Title
Installation Date	<u>May 29, 1996</u>	
Modification Date	_____	

STATE OF NEW YORK - DEPARTMENT OF TRANSPORTATION
 TRAFFIC AND SAFETY DIVISION
 TRAFFIC CONTROL SIGNAL SPECIFICATIONS (CONTINUED)

STUDY:
 CONTRACT:
 PIN:
 FILE: 33.33.17K

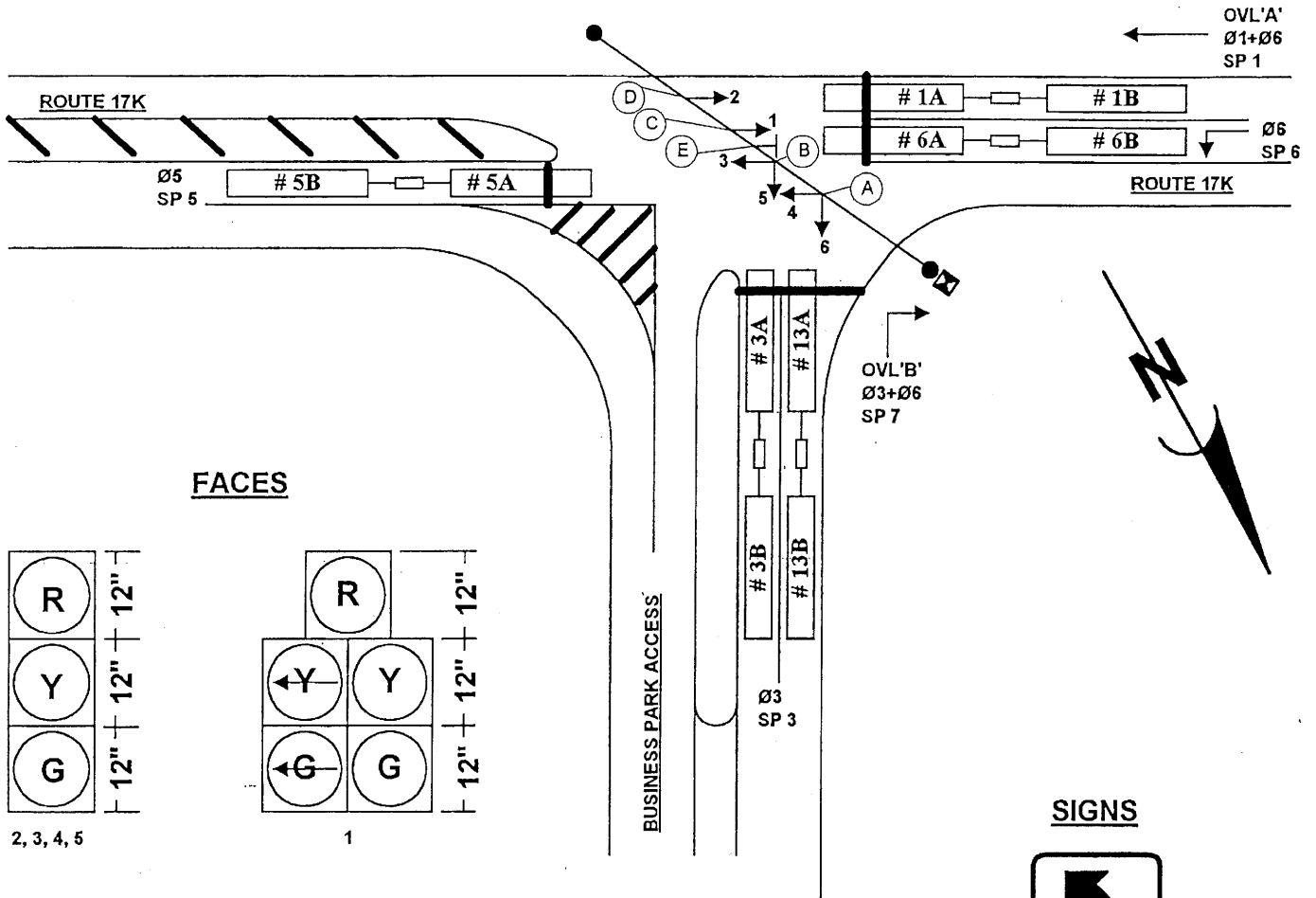
0148PS
 SIGNAL NO(S)

ORANGE
 COUNTY

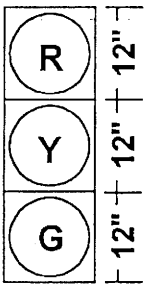
DATE

PAGE 3 OF 20 PAGES

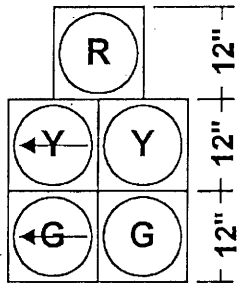
HWP 8-95-0632



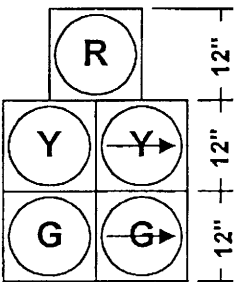
FACES



2, 3, 4, 5



1



6

SIGNS



E

3148

Phase Times [1.1.1]								Coordination Patterns [2.4] and Coordination Split Tables [2.7.1]																	Ring/Startup [1.1.4]				
	1	2	3	4	5	6	7	8	Pat#	Cyc	Off	Split	Seq	Pat#	Cyc	Off	Split	Seq	Pat#	Cyc	Off	Split	Seq	Phs					Ring
Min Green	10		6		10	3			1					13					25					37					
Gap, Ext	2		2		3	2			2					14					26					38					
Max 1	40		30		40	15			3					15					27					39					
Max 2									4					16					28					40					
Yel Clearance	5		5		5	5			5					17					29					41					
Red Clearance	1		1		1	1			6					18					30					42					
Walk									7					19					31					43					
Ped Clearance									8					20					32					44					
Red Revert									9					21					33					45					
Add Initial									10					22					34					46					
Max Initial									11					23					35					47					
Time B4 Reduct									12					24					36					48					
Cars B4 Reduct									Split		1	2	3	4	5	6	7	8	Split		1	2	3	4	5	6	7	8	
Time To Reduce									1	Coor									13	Coor								Coord Modes [2.1]	
Reduce By																												Test OpMode 0	
Min Gap									2	Coor									14	Coor								Correction SHRT/LNG	
DyMaxLim																												Maximum MAX 1	
Max Step									3	Coor									15	Coor								Force-Off Float	
Options [1.1.2]	1	2	3	4	5	6	7	8																				Closed Loop ON	
Enable	ON		ON		ON	ON			4	Coor									16	Coor								Stop-in-Walk OFF	
Min Recall	ON				ON																							Auto Reset ON	
Max Recall									5	Coor									17	Coor								Expand Splt OFF	
Ped Recall																												Ped Recycle NO_RECYCLE	
Soft Recall									6	Coor									18	Coor								Before TIMED	
Lock Calls																												After TIMED	
Auto Flash Entry									7	Coor									19	Coor								Auto Flash [1.4.1]	
Auto Flash Exit																												Auto Flash PH OVER	
Dual Entry		ON		ON		ON		ON	8	Coor									20	Coor								Flash Yel 45	
Enable Simul Gap	ON	ON	ON	ON	ON	ON	ON	ON																				Flash Red 20	
Gaurantee Passage									9	Coor									21	Coor								Unit Params [1.2.1]	
Rest In Walk																												Phase Mode STD8	
Conditon Service									10	Coor									22	Coor								IO Mode User	
Non-Actuated 1																												Loc. Flash Start Red	
Non-Actuated 2									11	Coor									23	Coor								Start Flash(s) 0	
Add Init Calc																												Start AllRed(s) 0	
Options+ [1.1.3]	1	2	3	4	5	6	7	8	12	Coor									24	Coor								Yellow < 3" OFF	
Reservice																												Display Time 20	
PedClr Thru Yel										Page#																		Red Revert 3	
Skip Red No Call									1																			MCE Timeout 0	
Red Rest									1A&1B																			Feature Profile 0	
Max II									2																			Free Ring Seq 1	
Call Phase									3																			Auxswitch STOPTM	
Conflicting Phase									4																			SDLC Retry 0	
Omit Yellow									5																			TS2 Det Faults ON	
Ped Delay									6																			Auto Ped Clear OFF	
Grn/Ped Delay									7																			SDLC Retry 0	
3148 RTE 17K @ NORTHEAST BUSINE									8																			10/22/21 Page 1	
																													Misc - Events/Alarms; Call/Inhibit/Redirect; P/OLAP Auto Flash; CIC; Misc Unit Param

Overlap 1-16 Program Parm's & Parm+ [1.5.2.1] [1.5.2.2]

Overlap	Conflict	Lock	OFF	Overlap Lock Inhibit	OFF	Parent Ph Clearance	OFF	Extra Included Ph	ON
1	Included Ø	1	6			Type NORMAL			
	Modifier Ø					Grn			
	Conflict Ø					Yel 5			
	Conflict Olap					Red 1			
	Conflict Ped					LG			
2	Included Ø	6	3			Type NORMAL			
	Modifier Ø					Grn			
	Conflict Ø					Yel 5			
	Conflict Olap					Red 1			
	Conflict Ped					LG			
3	Included Ø					Type NORMAL			
	Modifier Ø					Grn			
	Conflict Ø					Yel 3.5			
	Conflict Olap					Red 1.5			
	Conflict Ped					LG			
4	Included Ø					Type NORMAL			
	Modifier Ø					Grn			
	Conflict Ø					Yel 3.5			
	Conflict Olap					Red 1.5			
	Conflict Ped					LG			
5	Included Ø					Type NORMAL			
	Modifier Ø					Grn			
	Conflict Ø					Yel 3.5			
	Conflict Olap					Red 1.5			
	Conflict Ped					LG			
6	Included Ø					Type NORMAL			
	Modifier Ø					Grn			
	Conflict Ø					Yel 3.5			
	Conflict Olap					Red 1.5			
	Conflict Ped					LG			
7	Included Ø					Type NORMAL			
	Modifier Ø					Grn			
	Conflict Ø					Yel 3.5			
	Conflict Olap					Red 1.5			
	Conflict Ped					LG			
8	Included Ø					Type NORMAL			
	Modifier Ø					Grn			
	Conflict Ø					Yel 3.5			
	Conflict Olap					Red 1.5			
	Conflict Ped					LG			

Channel Settings [1.8.1]

.....Channel -->	1	2	3	4	5	6	7	8	9	10	11	12	13	14	15	16	17	18	19	20	21	22	23	24
Phase / Olap #	1		3		5	6	2				3													
Channel Type	OLP	VEH	VEH	VEH	VEH	VEH	OLP	VEH	VEH	VEH	VEH	VEH	VEH	VEH	VEH	VEH	VEH	VEH	VEH	VEH	VEH	VEH	VEH	VEH
Channel Flash	YEL	Red	Red	Red	YEL	DRK	DRK	Red	Red	Red	Red	Red	Red	Red	Red	DRK	DRK	DRK	DRK	DRK	DRK	DRK	DRK	DRK
Alt Hz																								

Channel+ Settings [1.8.4]

.....Channel -->	1	2	3	4	5	6	7	8	9	10	11	12	13	14	15	16	17	18	19	20	21	22	23	24
Flash Red+																								
Flash Yellow+																								
Flash Green+																								
Flash Inh Red+																								
Olap Ovrd																								


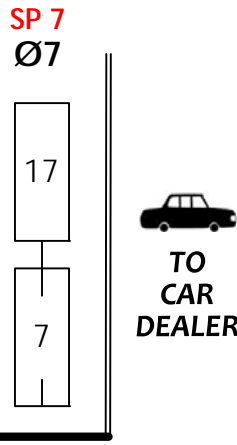
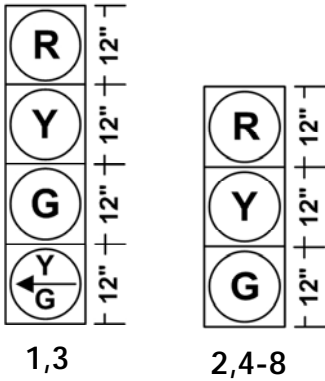
Coord Transition, CoordPhs [2.5]

Pat#	Short	Long	Dwell	No Shortway Ø	E-Yld	Offset	RetHld	Float	Min Veh Perm	Min Ped Perm
1	12	22				EndGRN				
2	12	22				EndGRN				
3	12	22				EndGRN				
4	12	22				EndGRN				
5	12	22				EndGRN				
6	12	22				EndGRN				
7	12	22				EndGRN				
8	12	22				EndGRN				
9	12	22				EndGRN				
10	12	22				EndGRN				
11	12	22				EndGRN				
12	12	22				EndGRN				
13	12	22				EndGRN				
14	12	22				EndGRN				
15	12	22				EndGRN				
16	12	22				EndGRN				
17	12	22				EndGRN				
18	12	22				EndGRN				
19	12	22				EndGRN				
20	12	22				EndGRN				
21	12	22				EndGRN				
22	12	22				EndGRN				
23	12	22				EndGRN				
24	12	22				EndGRN				
25						BegGRN				
26						BegGRN				
27						BegGRN				
28						BegGRN				
29						BegGRN				
30						BegGRN				
31						BegGRN				
32						BegGRN				
33						BegGRN				
34						BegGRN				
35						BegGRN				
36						BegGRN				
37						BegGRN				
38						BegGRN				
39						BegGRN				
40						BegGRN				
41						BegGRN				
42						BegGRN				
43						BegGRN				
44						BegGRN				
45						BegGRN				
46						BegGRN				
47						BegGRN				
48						BegGRN				

Channel Params[1.8.3]

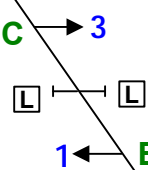
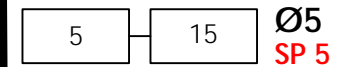
C1 IO Mode User Single BIU Mar SINGLE Invert Rail Input OFF

FACES

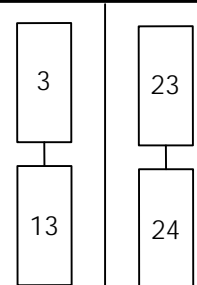


Ø6
SP 6

Ø2
SP 2



TO
STEWART
AIR NATIONAL
GUARD



- NOTES:**
- ALL WORK IS TO BE DONE ACCORDING TO THE LATEST "NYS DOT STANDARD SPECIFICATIONS" REGION 8 SIGNAL DETAILS SHEETS, AND STANDARD STRUCTURE SHEETS. THE REGION 8 SIGNAL DETAILS SHEETS ARE TO BE PART OF THE SIGNAL PLAN.
 - SIGNAL HEAD ROADWAY CLEARANCE SHALL BE 15'-6" TO 17'-0".
 - ALL MATERIALS INCORPORATED IN THE SIGNAL INSTALLATION SHALL CONFORM TO THE CURRENT NYS DOT REQUIREMENTS AS PER NOTE 1 ABOVE. CONFORMANCE SHALL BE MET BY NYS DOT APPROVAL OF THE FOLLOWING SUBMISSIONS BY THE PERMITTEE/CONTRACTOR:
 - TRAFFIC SIGNAL POLES AND PEDESTRIAN POLES: MANUFACTURER'S SHOP DRAWINGS AND CALCULATIONS MUST BE SUBMITTED TO NYS DOT FOR EACH SIGNAL POLE. THE SHOP DRAWINGS AND CALCULATIONS MUST BE STAMPED BY A PROFESSIONAL ENGINEER LICENSED IN THE STATE OF NEW YORK.
 - TRAFFIC SIGNAL HEADS (SECTIONS) & BRACKET ASSEMBLIES, PEDESTRIAN HEADS AND BRACKET ASSEMBLIES, CONCRETE PULLBOXES, CAST ALUMINUM JUNCTION BOXES, AND OVERHEAD SIGN ASSEMBLIES: MANUFACTURER CATALOG CUTS MUST BE SUBMITTED TO THE STATE AS WELL AS MANUFACTURER'S CERTIFICATION OF COMPLIANCE WITH "NYS DOT STANDARD SPECIFICATIONS".
 - TRAFFIC SIGNAL CONDUIT, CABLE, WIRE: MANUFACTURER'S CATALOG CUTS MUST BE SUBMITTED TO NYS DOT.
 - TRAFFIC SIGNAL LOOP EMBEDDING SEALER: ONLY THOSE PRODUCTS INCLUDED ON THE LATEST NYS DOT MATERIALS BUREAU "APPROVED LIST" SHALL BE USED.
 - THE SIGNAL INSTALLATION CONTRACTOR SHALL CONTACT NYS DOT REGION 8 TRAFFIC ENGINEERING & SAFETY PRIOR TO PERFORMING ANY WORK. A MEETING SHALL TAKE PLACE AS DETERMINED NECESSARY BY NYS DOT OR AT THE REQUEST OF THE CONTRACTOR.
 - NYS DOT SHALL BE NOTIFIED PRIOR TO THE INSTALLATION OF ANY VEHICLE DETECTOR LOOPS. FAILURE TO DO SO MAY RESULT IN THE REJECTION OF LOOPS SO INSTALLED.
 - THE PERMITTEE/CONTRACTOR IS RESPONSIBLE FOR ANY AND ALL LOCAL PERMITS REQUIRED.
 - PAVEMENT MARKINGS, IF REQUIRED, SHALL BE IN ACCORDANCE TO THE CURRENT NYS DOT PRACTICE FOR THE SIGNAL LOCATION. THE PERMITTEE IS RESPONSIBLE TO RESTORE ANY DISTURBED AREAS TO THE ORIGINAL CONDITION AS PER THE APPROPRIATE SECTIONS OF THE STANDARD SPECIFICATIONS.
 - SIGNAL POLE FOOTINGS (FOUNDATIONS) SHALL BE INSTALLED AS PER STANDARD SHEET 680-01. PARTICULAR NOTE SHOULD BE MADE OF THE "METHODS FOR PLACING FOOTINGS" AS THEY RELATE TO APPROVED METHODS OF BACKFILL. IF ROCK IS ENCOUNTERED, NYS DOT TRAFFIC ENGINEERING & SAFETY SHOULD BE NOTIFIED. NYS DOT SOILS SHALL THEN BE NOTIFIED FOR THE PROPER METHOD OF INSTALLATION.
 - NYS DOT WILL PROVIDE TABLE OF SWITCH PACKS AND TABLE OF INPUT WIRING TO THE PERMITTEE (CONTRACTOR). IT IS THE PERMITTEE'S (CONTRACTOR'S) RESPONSIBILITY TO NOTIFY NYS DOT WHEN THESE ARE NEEDED.
 - LOOP DETECTORS ARE TO BE WIRED IN PARALLEL IN THE CABINET.
 - ELECTRICAL CABLE SPLICES: ALL CABLE SPLICES MADE IN CABLE RUNS TO BE LOCATED BELOW GROUND WILL BE ACCOMPLISHED USING METHOD #32 (TWO COMPONENT ELECTRICAL INSULATING RESIN REJACKETING MATERIAL) AS DESCRIBED IN SECTION 680.3.16 OF THE STANDARD SPECIFICATIONS.
 - MAINTENANCE AND PROTECTION OF TRAFFIC SHALL BE IN ACCORDANCE WITH THE NYS DOT MANUAL OF UNIFORM TRAFFIC CONTROL DEVICES.
 - PULLBOXES:
 - UNLESS OTHERWISE SHOWN ON THE PLANS ALL PULLBOXES SHALL BE INSTALLED OUTSIDE OF THE PAVEMENT OR SHOULDER AREA.
 - THE FINISHED GROUND SURFACE ON THE BACK SLOPE IN THE VICINITY OF THE PULLBOX SHALL BE ADJUSTED SO THAT NO FILL SHALL BE SPILLED ON THE TOP OF THE BOX AND THE MAXIMUM DISTANCE FROM THE TOP OF THE FINISHED GROUND AT THE BOX SHALL NOT EXCEED 4 INCHES. ALL MATERIALS AND LABOR NECESSARY TO COMPLETE THIS WORK SHALL BE INCLUDED IN THE PRICE BID FOR THE PULLBOX.
 - THE CONTRACTOR SHALL REFERENCE NYS DOT STANDARD SHEETS 680-01, 680-02, 680-04, 680-05, 680-06, 680-07, 680-10, 680-11, 680-12, 680-14 AND 680-17 FOR THIS INSTALLATION.
 - TRAFFIC SIGNAL CONTROL IS TO BE MAINTAINED UNTIL THE NEW SIGNAL IS IN OPERATION AND ACCEPTED BY THE STATE, UNDER ITEM 619.1613 MAINTAIN TRAFFIC SIGNAL EQUIPMENT.
 - THE CLEARANCES BETWEEN ANY SIGNAL EQUIPMENT AND UTILITY LINES SHALL BE 10' FOR PRIMARY, 2' FOR SECONDARY AND 1' FOR ALL OTHERS. SEE SHEET KT107-0101 FOR UTILITY RELOCATIONS.
 - IF SOFT CLAY OR ORGANIC DEPOSITS ARE ENCOUNTERED DURING THE FOOTING AUGERING/DIGGING OPERATION, OR IF AUGERING/DIGGING IS UNDERTAKEN IN AREAS HAVING A HIGH WATER TABLE, THE CONTRACTOR SHALL CONSULT THE ENGINEER-IN-CHARGE.
 - CONTRACTOR SHALL CONTACT ALL THE APPROPRIATE PARTIES WITH JURISDICTION OVER THE UTILITIES (OVERHEAD AND UNDERGROUND) ENTERING ON OR NEAR THE PROJECT AREA PRIOR TO INITIATION OF CONSTRUCTION ACTIVITIES AND PROVIDE THOSE AGENCIES 72 HOURS NOTIFICATION. CONTRACTOR SHALL BE AWARE THAT OTHER UTILITIES (OVERHEAD AND UNDERGROUND) NOT SHOWN ON THE PLANS MAY BE ENCOUNTERED IN THE FIELD. THE CONTRACTOR SHALL AT HIS/HER OWN EXPENSE, REPAIR OR REPLACE ANY STRUCTURES OR UTILITIES THAT HE/SHE DAMAGES, AND SHALL CONSTANTLY PROCEED WITH CAUTION TO PREVENT UNDUE INTERRUPTION TO UTILITY SERVICES.
 - PHASE 2 & 6 TO BE SET ON MIN. RECALL GREEN.
 - PRIOR TO COMMENCEMENT OF WORK CONTRACTOR SHALL COORDINATE HIS WORK WITH UTILITY COMPANIES SO AS TO RESOLVE ANY POTENTIAL CONFLICTS.
 - FOR SIGNAL COORDINATION PURPOSES, CONTRACTOR TO PROVIDE BLUETREE MODEMS FOR EXISTING SIGNAL NUMBER 0-199 AND PROPOSED SIGNAL NUMBER 0-268. IF REQUIRED BY NYS DOT, AN ADDITIONAL MODEM IS TO BE PROVIDED TO PROPOSED SIGNAL AT CROSSROAD CORNER.
 - THE PERMITTEE IS RESPONSIBLE FOR ELECTRIC SERVICE TO THE SIGNAL INCLUDING PAYMENT OF ENERGY CHARGES.
 - NYS DOT WILL PROVIDE A SAMPLE POWER REQUEST. CALL THE TRAFFIC SIGNAL UNIT @845-437-3375 FOR A SAMPLE POWER REQUEST FORM AND ANY OTHER QUESTIONS REGARDING THIS.
 - THE PERMITTEE OR THE ELECTRICAL CONTRACTOR RESPONSIBLE SHALL SUBMIT THE POWER REQUEST FOR APPROVAL TO NYS DOT TRAFFIC SIGNAL UNIT, ATTN: TRAFFIC SIGNAL ENGINEER, 4 BURNETT BLVD, POUGHKEEPSIE, NY 12603.
 - NYS DOT MAY RETURN CORRECTIONS AND WILL ULTIMATELY SEND THE APPROVED POWER REQUEST TO PERMITTEE.
 - THE PERMITTEE THAN SUBMITS THE APPROVED POWER REQUEST TO THE UTILITY COMPANY, PERMITS NEEDS TO COPY THE NYS DOT TRAFFIC SIGNAL ENGINEER ON THIS. THE TRAFFIC SIGNAL WILL NOT BE TURNED ON WITHOUT THE CONFIRMATION THAT THE POWER REQUEST WAS SUBMITTED AS PER THE APPROVED DETAILS.
 - CONTRACTOR TO SUPPLY AND INSTALL CELLULAR MODEM, ANTENNA AND POWER SUPPLY IN ACCORDANCE WITH THE NYS DOT APPROVED PRODUCT LIST FOR BROADBAND CONNECTIVITY. CATALOG CUTS TO BE PROVIDED TO NYS DOT FOR APPROVAL.

TABLE OF CLEARANCES

	G	R	G	R	G	R
G	X	X	X	X	X	X
R	X	X	X	X	X	X
G	X	X	X	X	X	X
R	X	X	X	X	X	X
G	X	X	X	X	X	X
R	X	X	X	X	X	X
G	X	X	X	X	X	X
R	X	X	X	X	X	X
G	X	X	X	X	X	X
R	X	X	X	X	X	X

TABLE OF OPERATION

PHASE	1	2	3	4	5	6	7	8	9	PED1 #4	PED2 #6
01	R	R	R	R	R	R	R	R	R	D.W.	D.W.
05	R	R	R	R	R	R	R	R	R	D.W.	D.W.
01+05	R	R	R	R	R	R	R	R	R	D.W.	D.W.
02	G	G	G	G	G	G	G	G	G	D.W.	WALK
06	R	R	R	R	R	R	R	R	R	D.W.	WALK
02+06	G	G	G	G	G	G	G	G	G	D.W.	WALK
04	R	R	R	R	R	R	R	R	R	D.W.	D.W.
08	R	R	R	R	R	R	R	R	R	WALK	D.W.
04+08	R	R	R	R	R	R	R	R	R	WALK	D.W.
OVL1	R	R	R	R	R	R	R	R	R	D.W.	D.W.
OVL2	R	R	R	R	R	R	R	R	R	D.W.	D.W.
FLASHING OPERATION	FLY	FLY	FLY	FLY	FLY	FLR	FLR	FLR	FLR	DARK	DARK

SIGNAL PLAN ITEM LIST

ITEM NO.	DESCRIPTION
206.03	CONDUIT EXCAVATION AND BACKFILL
655.8202011	ELECTRICAL SERVICE ENTRANCE
680.5001	POLE EXCAVATION AND CONCRETE FOUNDATION
680.510501	PULLBOX-RECTANGULAR, 26" x 18" REINFORCED CONCRETE
680.520104	CONDUIT, METAL STEEL, ZINC COATED, 1 1/2" DIA.
680.520106	CONDUIT, METAL STEEL, ZINC COATED, 2" DIA.
680.520203	TRAFFIC SIGNAL CONDUIT, FLEXIBLE, LIQUID TIGHT STEEL 1" DIA.
680.54	INDUCTANCE LOOP INSTALLATION
680.600826	TRAF. SIG. POLE-SPAN WIRE 8,000 LB, 26 FEET
680.600830	TRAF. SIG. POLE-SPAN WIRE 8,000 LB, 30 FEET
680.6812	TRAFFIC SIGNAL POLE - BRACKET MOUNT, 12'
680.7002	DUAL SIGNAL SPAN WIRE ASSEMBLY - WITH UPPER TETHER WIRE
680.71	SHIELDED LEAD-IN CABLE
680.72	INDUCTANCE LOOP WIRES
680.730514	SIGNAL CABLE, 5 CONDUCTOR, 14 AWG.
680.731014	SIGNAL CABLE, 10 CONDUCTOR, 14 AWG.
680.731514	SIGNAL CABLE, 15 CONDUCTOR, 14 AWG.
680.731914	SIGNAL CABLE, 19 CONDUCTOR, 14 AWG.
680.80324515	FURNISH AND INSTALL MICROCOMPUTER (TYPE 2070) COMPLETE WITH CABINET
680.810101	TRAFFIC SIGNAL MODULE, RED BALL LED 12"
680.810103	TRAFFIC SIGNAL MODULE, YELLOW BALL LED 12"
680.810104	TRAFFIC SIGNAL MODULE, YELLOW ARROW LED 12"
680.810105	TRAFFIC SIGNAL MODULE, GREEN BALL LED 12"
680.810106	TRAFFIC SIGNAL MODULE, GREEN ARROW LED 12"
680.810107	TRAFFIC SIGNAL SECTION, TYPE 1 12"
680.8111	TRAFFIC SIGNAL BRACKET ASSEMBLY - 1 WAY
680.8112	TRAFFIC SIGNAL BRACKET ASSEMBLY - 2 WAY
680.813103	PEDESTRIAN SIGNAL SECTION- TYPE 1, 12"
680.813105	PEDESTRIAN SIGNAL MODULE- BI-MODAL HAND/MAN SYMBOL, 12"
680.8141	PEDESTRIAN SIGNAL BRACKET MOUNT ASSEMBLY
680.81500010	PEDESTRIAN BI-MODAL MAN/HAND COUNTDOWN TIMER MODULE
680.81990008	TRAFFIC SIGNAL BACKPLATE WITH YELLOW REFLECTIVE TAPE
680.8201	OVERHEAD SIGN ASSEMBLY, TYPE A
680.82300010	ADA COMPLIANT PEDESTRIAN PUSHBUTTON WITH LATCHING LED INDICATION
680.94997008	FURNISH AND INSTALL ELECTRICAL DISCONNECT GENERATOR TRANSFER SWITCH
680.95020615	SERVICE CABLE, 2 CONDUCTOR, 6 AWG.
SPECIAL	MULTI-INTERNATIONAL WR44-LS00-CET-SF TRANSPORT WR44-LIE MULTI-CARRIER (4G/3G/2G), 4ETH, RS 232, POWER CABLE, ANTENNAS, SEE NOTE 24

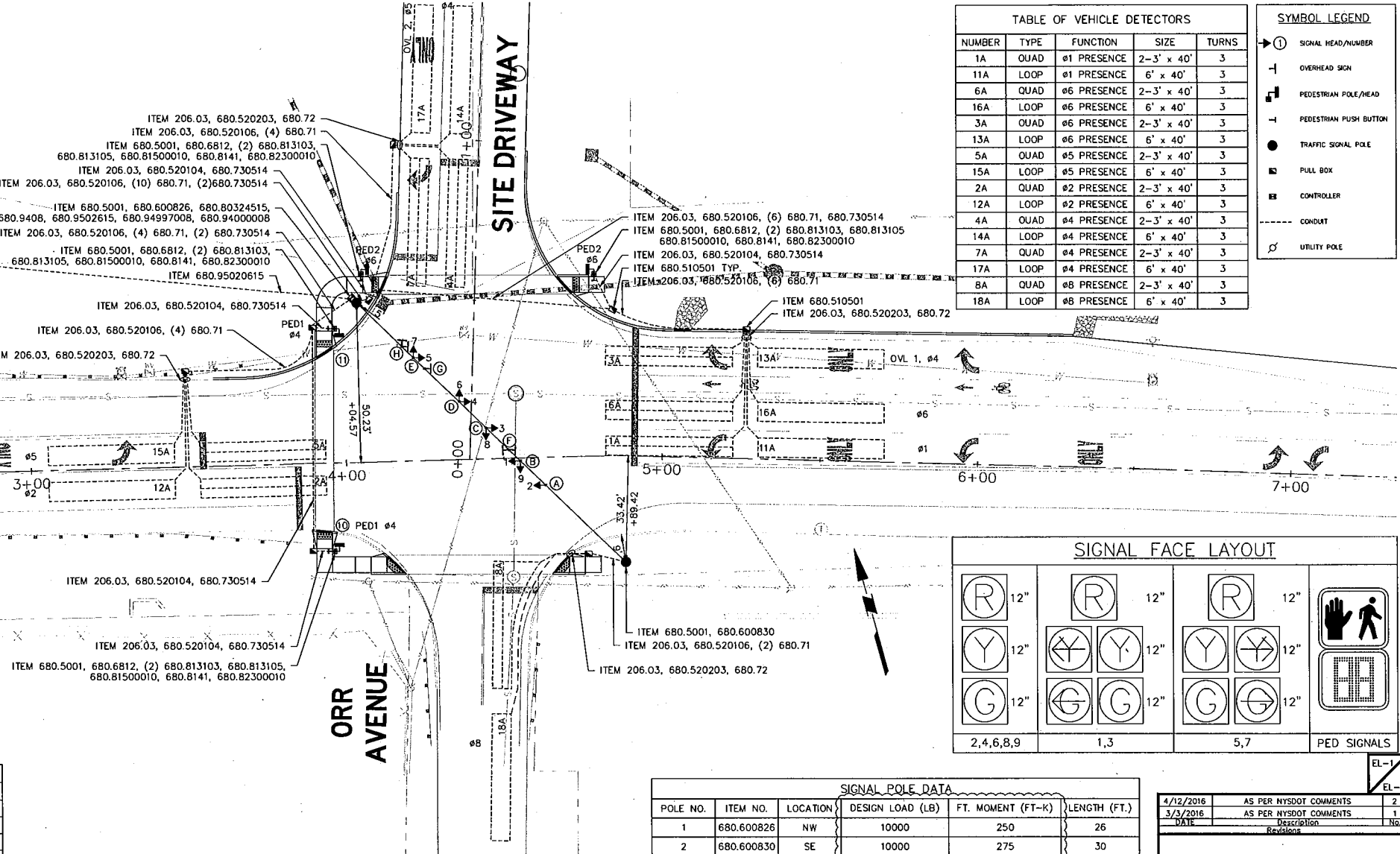
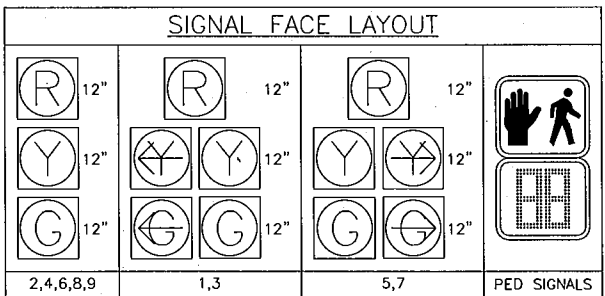


TABLE OF VEHICLE DETECTORS

NUMBER	TYPE	FUNCTION	SIZE	TURNS
1A	QUAD	#1 PRESENCE	2'-3" x 40'	3
11A	LOOP	#1 PRESENCE	6' x 40'	3
6A	QUAD	#6 PRESENCE	2'-3" x 40'	3
16A	LOOP	#6 PRESENCE	6' x 40'	3
3A	QUAD	#6 PRESENCE	2'-3" x 40'	3
13A	LOOP	#6 PRESENCE	6' x 40'	3
5A	QUAD	#5 PRESENCE	2'-3" x 40'	3
15A	LOOP	#5 PRESENCE	6' x 40'	3
2A	QUAD	#2 PRESENCE	2'-3" x 40'	3
12A	LOOP	#2 PRESENCE	6' x 40'	3
4A	QUAD	#4 PRESENCE	2'-3" x 40'	3
14A	LOOP	#4 PRESENCE	6' x 40'	3
7A	QUAD	#4 PRESENCE	2'-3" x 40'	3
17A	LOOP	#4 PRESENCE	6' x 40'	3
8A	QUAD	#8 PRESENCE	2'-3" x 40'	3
18A	LOOP	#8 PRESENCE	6' x 40'	3

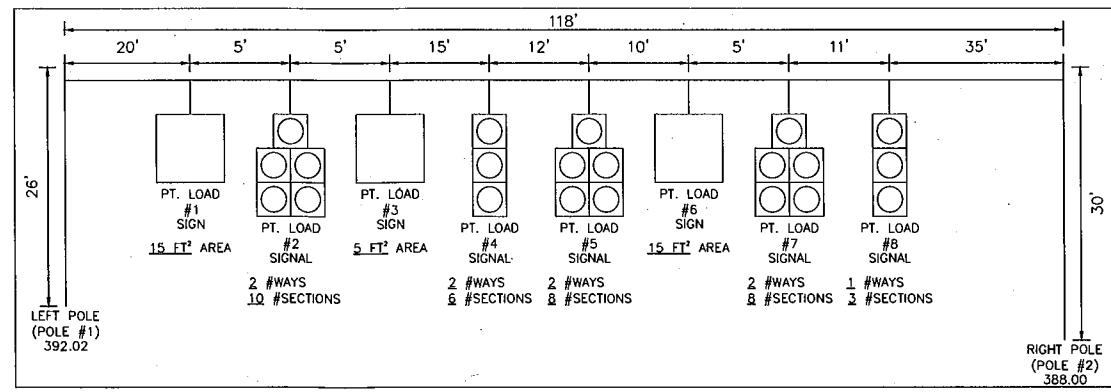
SYMBOL LEGEND

- ① SIGNAL HEAD/NUMBER
- OVERHEAD SIGN
- PEDESTRIAN POLE/HEAD
- PEDESTRIAN PUSH BUTTON
- TRAFFIC SIGNAL POLE
- PULL BOX
- CONTROLLER
- CONDUIT
- UTILITY POLE



SIGNAL POLE DATA

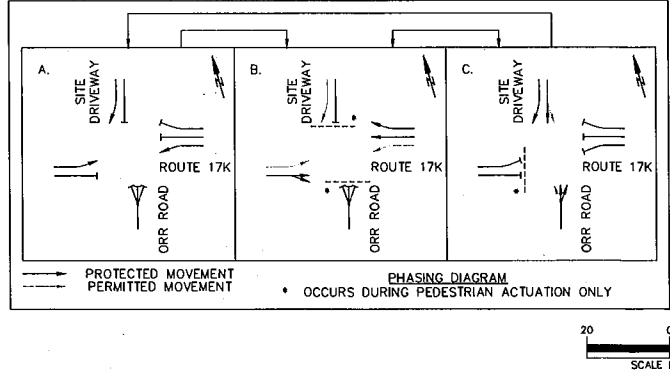
POLE NO.	ITEM NO.	LOCATION	DESIGN LOAD (LB)	FT. MOMENT (FT-K)	LENGTH (FT.)
1	680.600826	NW	10000	250	26
2	680.600830	SE	10000	275	30



NO.	SIGN TEXT	MUTCD NO.	ITEM
F	ONLY	R3-5L 30" x 36"	680.8201
G	NO TURN ON RED	R10-11 24" x 30"	680.8201
H	ONLY	R3-5R 30" x 36"	680.8201

TABLE OF SIGNAL HEADS AND CABLE

HEAD	ITEMS	CABLE	ITEM
A	680.8111, 680.810101, 680.810103, 680.810105, (3)680.810107, 680.81990008	14-10C-A-X/X	680.731014
B	680.8112, (2)680.810101, (2)680.810103, 680.810104, (2)680.810105, 680.810106, (8)680.810107, (2)680.81990008	14-15C-B-X/X	680.731514
C	680.8112, (2)680.810101, (2)680.810103, 680.810104, (2)680.810105, 680.810106, (8)680.810107, (2)680.81990008	14-15C-C-X/X	680.731514
D	680.8112, (2)680.810101, (2)680.810103, (2)680.810105, (6)680.810107, (2)680.81990008	14-15C-D-X/X	680.731514
E	680.8112, (2)680.810101, (2)680.810103, (2)680.810104, (2)680.810105, (2)680.810106, (10)680.810107, (2)680.81990008	14-19C-E-X/X	680.731914
F		NYS DOT MUTCD SIGN NO. R3-5L	(2)680.8201
G		NYS DOT MUTCD SIGN NO. R10-11	680.8201
H		NYS DOT MUTCD SIGN NO. R3-5R	(2)680.8201



4/12/2016 AS PER NYS DOT COMMENTS 2
 3/3/2016 AS PER NYS DOT COMMENTS 1
 DATE AS PER NYS DOT COMMENTS No. Description Revisions

Karl A. Peinke 4/12/16
 NAME KARL A. PEINKE DATE
 PROFESSIONAL ENGINEER NY Lic. No. 068601

LANGAN
 707 Westchester Avenue, Suite 304, White Plains, NY 10604
 T: 914.323.7400 F: 914.323.7401 www.langan.com

NEW JERSEY NEW YORK CONNECTICUT PENNSYLVANIA
 CALIFORNIA FLORIDA TEXAS CALIFORNIA
 ARIZONA ARKANSAS COLORADO ILLINOIS INDIANA IOWA KANSAS
 KENTUCKY LOUISIANA MARYLAND MASSACHUSETTS MICHIGAN MINNESOTA MISSISSIPPI MISSOURI MONTANA NEBRASKA NEVADA
 NEW HAMPSHIRE NEW MEXICO NORTH CAROLINA NORTH DAKOTA OHIO OKLAHOMA OREGON SOUTH CAROLINA SOUTH DAKOTA TENNESSEE UTAH VERMONT VIRGINIA WISCONSIN WYOMING

Langan Engineering, Consulting, Architecture and Landscape Architecture, P.C. is a
 Langan Engineering, Consulting, Architecture and Landscape Architecture, P.C.
 Langan Engineering, Consulting, Architecture and Landscape Architecture, P.C.
 Langan Engineering, Consulting, Architecture and Landscape Architecture, P.C.
 Langan Engineering, Consulting, Architecture and Landscape Architecture, P.C.

Project
MATRIX BUSINESS PARK AT NEWBURGH
 SECTION # 95, BLOCK # 1, LOT # 79
 TOWN OF NEWBURGH
 ORANGE COUNTY NEW YORK

Drawing Title
**TRAFFIC SIGNAL PLAN:
 ROUTE 17K & ORR AVENUE/SITE DRIVEWAY
 O-268**

Project No. 009190601 Drawing No.
 Date 4/12/2016
 Scale 1"=20'
 Drn. By ME
 Chkd. By KAP
**KT701
 0101**
 Sheet 21 of 78

SUBMISSION DATE: 4/12/2016 PROJECT NO. 009190601

Phase Times [1.1.1]									Coordination Patterns [2.4] and Coordination Split Tables [2.7.1]															Ring/Startup [1.1.4]				
	1	2	3	4	5	6	7	8	Pat#	Cyc	Off	Split	Seq	Pat#	Cyc	Off	Split	Seq	Pat#	Cyc	Off	Split	Seq					Pat#
Min Green	3	10		5	3	10		5	1	105	10	1	1	13					25					37				
Gap, Ext	2	3		2	2	3		2	2	105	10	2	1	14					26					38				
Max 1	15	45		20	15	45		20	3					15					27					39				
Max 2									4					16					28					40				
Yel Clearance	5	5	3.5	5	5	5	3.5	5	5					17					29					41				
Red Clearance	2	2	1.5	2	2	2	1.5	2	6					18					30					42				
Walk				7		7			7					19					31					43				
Ped Clearance				20		17			8					20					32					44				
Red Revert									9					21					33					45				
Add Initial									10					22					34					46				
Max Initial									11					23					35					47				
Time B4 Reduct									12					24					36					48				
Cars B4 Reduct									Split		1	2	3	4	5	6	7	8	Split		1	2	3	4	5	6	7	8
Time To Reduce									1	Coor									13	Coor								
Reduce By									2	Coor									14	Coor								
Min Gap									2	Coor									14	Coor								
DyMaxLim									2	Coor									14	Coor								
Max Step									3	Coor									15	Coor								
Options [1.1.2]	1	2	3	4	5	6	7	8																				
Enable	ON	ON		ON	ON	ON		ON	4	Coor									16	Coor								
Min Recall		ON				ON																						
Max Recall									5	Coor									17	Coor								
Ped Recall																												
Soft Recall									6	Coor									18	Coor								
Lock Calls																												
Auto Flash Entry									7	Coor									19	Coor								
Auto Flash Exit																												
Dual Entry		ON		ON		ON		ON	8	Coor									20	Coor								
Enable Simul Gap	ON	ON	ON	ON	ON	ON	ON	ON																				
Gaurantee Passage									9	Coor									21	Coor								
Rest In Walk																												
Conditon Service									10	Coor									22	Coor								
Non-Actuated 1																												
Non-Actuated 2									11	Coor									23	Coor								
Add Init Calc																												
Options+ [1.1.3]	1	2	3	4	5	6	7	8	12	Coor									24	Coor								
Reservice																												
PedClr Thru Yel																												
Skip Red No Call									1		8 Phase Times/Options; Patterns/Splits; Ring Startup; Coord/Flash Mode; Unit Param																	
Red Rest									1A&1B		16 Phase Times/Options; Patterns/Splits; Ring Startup; Coord/Flash Mode; Unit Param																	
Max II									2		Overlaps; Channel Settings; Coord Alt Table+ (values not associated with time-of-day)																	
Call Phase									3		Detection; Sample Time and Unit Parameters related to detection																	
Conflicting Phase									4		Preemption and Alternate Phase Time and Phase Options																	
Omit Yellow									5		Annual Schedule																	
Ped Delay									6		Day Plans; Action Tables; Coord Alt Table+ (values varied by time-of-day)																	
Grn/Ped Delay				7		7			7		Communications; Secutiry; I/O Setup																	
3268 MATRIX - ROUTE 17K & ORR AV									8		Misc - Events/Alarms; Call/Inhibit/Redirect; P/OLAP Auto Flash; CIC; Misc Unit Param																	

Ring/Startup [1.1.4]

Phs	Ring	Start	Enable
1	1	Red	ON
2	1	Green	ON
3	1	Red	OFF
4	1	Red	ON
5	2	Red	ON
6	2	Green	ON
7	2	Red	OFF
8	2	Red	ON

Coord Modes [2.1]

Test OpMode	0
Correction	SHRT/LNG
Maximum	MAX 1
Force-Off	Float
Closed Loop	ON
Stop-in-Walk	OFF
Auto Reset	ON
Expand Split	OFF
Ped Recycle	NO_RECYCLE
Before	TIMED
After	TIMED

Auto Flash [1.4.1]

Auto Flash	PH OVER
Flash Yel	45
Flash Red	20

Unit Params [1.2.1]

Phase Mode	STD8
IO Mode	User
Loc. Flash Start	ON
Start Flash(s)	0
Start AllRed(s)	0
Yellow < 3"	OFF
Display Time	20
Red Revert	3
MCE Timeout	0
Feature Profile	0
Free Ring Seq	1
Auxswitch	STOPTM
SDLC Retry	0
TS2 Det Faults	ON
Auto Ped Clear	OFF
SDLC Retry	0

APPENDIX E
CAPACITY ANALYSIS PRINTOUTS

Lanes, Volumes, Timings
1: NYS Route 17K & Corporate Boulevard

2023 No-Build Condition
Weekday Morning Peak Hour



Lane Group	EBL	EBT	WBT	WBR	SBL	SBR
Lane Configurations						
Traffic Volume (vph)	64	621	283	78	28	17
Future Volume (vph)	64	621	283	78	28	17
Ideal Flow (vphpl)	1900	1900	1900	1900	1900	1900
Storage Length (ft)	270			330	0	0
Storage Lanes	1			1	1	1
Taper Length (ft)	150				25	
Lane Util. Factor	1.00	1.00	1.00	1.00	1.00	1.00
Fr _t				0.850		0.850
Fl _t Protected	0.950				0.950	
Satd. Flow (prot)	1530	1810	1759	1442	1433	979
Fl _t Permitted	0.422				0.950	
Satd. Flow (perm)	679	1810	1759	1442	1433	979
Right Turn on Red				Yes		Yes
Satd. Flow (RTOR)				86		19
Link Speed (mph)		40	40		25	
Link Distance (ft)		786	790		693	
Travel Time (s)		13.4	13.5		18.9	
Peak Hour Factor	0.91	0.91	0.91	0.91	0.91	0.91
Heavy Vehicles (%)	18%	5%	8%	12%	26%	65%
Adj. Flow (vph)	70	682	311	86	31	19
Shared Lane Traffic (%)						
Lane Group Flow (vph)	70	682	311	86	31	19
Enter Blocked Intersection	No	No	No	No	No	No
Lane Alignment	Left	Left	Left	Right	Left	Right
Median Width(ft)		12	12		22	
Link Offset(ft)		0	0		0	
Crosswalk Width(ft)		30	30		30	
Two way Left Turn Lane						
Headway Factor	1.00	1.00	1.00	1.00	1.00	1.00
Turning Speed (mph)	15			9	15	9
Number of Detectors	1	2	2	1	1	1
Detector Template	Left	Thru	Thru	Right	Left	Right
Leading Detector (ft)	20	100	100	20	20	20
Trailing Detector (ft)	0	0	0	0	0	0
Detector 1 Position(ft)	0	0	0	0	0	0
Detector 1 Size(ft)	20	6	6	20	20	20
Detector 1 Type	Cl+Ex	Cl+Ex	Cl+Ex	Cl+Ex	Cl+Ex	Cl+Ex
Detector 1 Channel						
Detector 1 Extend (s)	0.0	0.0	0.0	0.0	0.0	0.0
Detector 1 Queue (s)	0.0	0.0	0.0	0.0	0.0	0.0
Detector 1 Delay (s)	0.0	0.0	0.0	0.0	0.0	0.0
Detector 2 Position(ft)		94	94			
Detector 2 Size(ft)		6	6			
Detector 2 Type		Cl+Ex	Cl+Ex			
Detector 2 Channel						
Detector 2 Extend (s)		0.0	0.0			
Turn Type	pm+pt	NA	NA	Perm	Prot	pm+ov
Protected Phases	6	1	5		3	6

Lanes, Volumes, Timings
1: NYS Route 17K & Corporate Boulevard

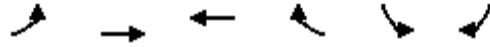
2023 No-Build Condition
Weekday Morning Peak Hour



Lane Group	EBL	EBT	WBT	WBR	SBL	SBR
Permitted Phases	1			5		3
Detector Phase	6	1	5	5	3	6
Switch Phase						
Minimum Initial (s)	3.0	10.0	10.0	10.0	6.0	3.0
Minimum Split (s)	9.0	16.0	16.0	16.0	12.0	9.0
Total Split (s)	15.0	55.0	40.0	40.0	30.0	15.0
Total Split (%)	17.6%	64.7%	47.1%	47.1%	35.3%	17.6%
Maximum Green (s)	9.0	49.0	34.0	34.0	24.0	9.0
Yellow Time (s)	5.0	5.0	5.0	5.0	5.0	5.0
All-Red Time (s)	1.0	1.0	1.0	1.0	1.0	1.0
Lost Time Adjust (s)	-1.0	-1.0	-1.0	-1.0	-1.0	-1.0
Total Lost Time (s)	5.0	5.0	5.0	5.0	5.0	5.0
Lead/Lag	Lead		Lag	Lag		Lead
Lead-Lag Optimize?	Yes		Yes	Yes		Yes
Vehicle Extension (s)	2.0	2.0	3.0	3.0	2.0	2.0
Recall Mode	None	Min	None	None	None	None
Act Effct Green (s)	23.6	28.7	14.5	14.5	8.2	11.6
Actuated g/C Ratio	0.76	0.93	0.47	0.47	0.27	0.38
v/c Ratio	0.09	0.41	0.38	0.12	0.08	0.05
Control Delay	2.0	2.7	9.2	3.2	14.9	5.4
Queue Delay	0.0	0.0	0.0	0.0	0.0	0.0
Total Delay	2.0	2.7	9.2	3.2	14.9	5.4
LOS	A	A	A	A	B	A
Approach Delay		2.7	7.9		11.3	
Approach LOS		A	A		B	
90th %ile Green (s)	8.0	33.3	19.3	19.3	7.7	8.0
90th %ile Term Code	Gap	Hold	Gap	Gap	Gap	Gap
70th %ile Green (s)	6.6	27.2	14.6	14.6	0.0	6.6
70th %ile Term Code	Gap	Hold	Gap	Gap	Skip	Gap
50th %ile Green (s)	5.5	21.5	10.0	10.0	0.0	5.5
50th %ile Term Code	Gap	Hold	Min	Min	Skip	Gap
30th %ile Green (s)	0.0	16.0	10.0	10.0	0.0	0.0
30th %ile Term Code	Dwell	Dwell	Min	Min	Skip	Dwell
10th %ile Green (s)	0.0	12.7	0.0	0.0	0.0	0.0
10th %ile Term Code	Dwell	Dwell	Skip	Skip	Skip	Dwell
Stops (vph)	12	111	160	15	25	7
Fuel Used(gal)	0	5	4	1	0	0
CO Emissions (g/hr)	34	332	299	56	24	10
NOx Emissions (g/hr)	7	65	58	11	5	2
VOC Emissions (g/hr)	8	77	69	13	6	2
Dilemma Vehicles (#)	0	16	43	0	0	0
Queue Length 50th (ft)	0	0	28	0	3	0
Queue Length 95th (ft)	16	170	128	21	27	9
Internal Link Dist (ft)		706	710		613	
Turn Bay Length (ft)	270			330		
Base Capacity (vph)	847	1789	1639	1350	1184	440
Starvation Cap Reductn	0	0	0	0	0	0
Spillback Cap Reductn	0	0	0	0	0	0
Storage Cap Reductn	0	0	0	0	0	0

Lanes, Volumes, Timings
 1: NYS Route 17K & Corporate Boulevard

2023 No-Build Condition
 Weekday Morning Peak Hour



Lane Group	EBL	EBT	WBT	WBR	SBL	SBR
Reduced v/c Ratio	0.08	0.38	0.19	0.06	0.03	0.04

Intersection Summary

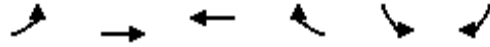
Area Type:	Other
Cycle Length:	85
Actuated Cycle Length:	30.9
Natural Cycle:	40
Control Type:	Actuated-Uncoordinated
Maximum v/c Ratio:	0.41
Intersection Signal Delay:	4.8
Intersection LOS:	A
Intersection Capacity Utilization	46.0%
ICU Level of Service	A
Analysis Period (min)	15
90th %ile Actuated Cycle:	53
70th %ile Actuated Cycle:	33.2
50th %ile Actuated Cycle:	27.5
30th %ile Actuated Cycle:	22
10th %ile Actuated Cycle:	18.7

Splits and Phases: 1: NYS Route 17K & Corporate Boulevard



Lanes, Volumes, Timings
 1: NYS Route 17K & Corporate Boulevard

2023 No-Build Condition
 Weekday Evening Peak Hour



Lane Group	EBL	EBT	WBT	WBR	SBL	SBR
Lane Configurations						
Traffic Volume (vph)	20	617	775	29	90	47
Future Volume (vph)	20	617	775	29	90	47
Ideal Flow (vphpl)	1900	1900	1900	1900	1900	1900
Storage Length (ft)	270			330	0	0
Storage Lanes	1			1	1	1
Taper Length (ft)	150				25	
Lane Util. Factor	1.00	1.00	1.00	1.00	1.00	1.00
Fr _t				0.850		0.850
Fl _t Protected	0.950				0.950	
Satd. Flow (prot)	1245	1845	1863	1369	1719	1455
Fl _t Permitted	0.152				0.950	
Satd. Flow (perm)	199	1845	1863	1369	1719	1455
Right Turn on Red				Yes		Yes
Satd. Flow (RTOR)				32		51
Link Speed (mph)		40	40		25	
Link Distance (ft)		786	790		693	
Travel Time (s)		13.4	13.5		18.9	
Peak Hour Factor	0.92	0.92	0.92	0.92	0.92	0.92
Heavy Vehicles (%)	45%	3%	2%	18%	5%	11%
Adj. Flow (vph)	22	671	842	32	98	51
Shared Lane Traffic (%)						
Lane Group Flow (vph)	22	671	842	32	98	51
Enter Blocked Intersection	No	No	No	No	No	No
Lane Alignment	Left	Left	Left	Right	Left	Right
Median Width(ft)		12	12		22	
Link Offset(ft)		0	0		0	
Crosswalk Width(ft)		30	30		30	
Two way Left Turn Lane						
Headway Factor	1.00	1.00	1.00	1.00	1.00	1.00
Turning Speed (mph)	15			9	15	9
Number of Detectors	1	2	2	1	1	1
Detector Template	Left	Thru	Thru	Right	Left	Right
Leading Detector (ft)	20	100	100	20	20	20
Trailing Detector (ft)	0	0	0	0	0	0
Detector 1 Position(ft)	0	0	0	0	0	0
Detector 1 Size(ft)	20	6	6	20	20	20
Detector 1 Type	Cl+Ex	Cl+Ex	Cl+Ex	Cl+Ex	Cl+Ex	Cl+Ex
Detector 1 Channel						
Detector 1 Extend (s)	0.0	0.0	0.0	0.0	0.0	0.0
Detector 1 Queue (s)	0.0	0.0	0.0	0.0	0.0	0.0
Detector 1 Delay (s)	0.0	0.0	0.0	0.0	0.0	0.0
Detector 2 Position(ft)		94	94			
Detector 2 Size(ft)		6	6			
Detector 2 Type		Cl+Ex	Cl+Ex			
Detector 2 Channel						
Detector 2 Extend (s)		0.0	0.0			
Turn Type	pm+pt	NA	NA	Perm	Prot	pm+ov
Protected Phases	6	1	5		3	6

Lanes, Volumes, Timings
1: NYS Route 17K & Corporate Boulevard

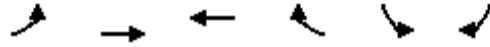
2023 No-Build Condition
Weekday Evening Peak Hour



Lane Group	EBL	EBT	WBT	WBR	SBL	SBR
Permitted Phases	1			5		3
Detector Phase	6	1	5	5	3	6
Switch Phase						
Minimum Initial (s)	3.0	10.0	10.0	10.0	6.0	3.0
Minimum Split (s)	9.0	16.0	16.0	16.0	12.0	9.0
Total Split (s)	15.0	55.0	40.0	40.0	30.0	15.0
Total Split (%)	17.6%	64.7%	47.1%	47.1%	35.3%	17.6%
Maximum Green (s)	9.0	49.0	34.0	34.0	24.0	9.0
Yellow Time (s)	5.0	5.0	5.0	5.0	5.0	5.0
All-Red Time (s)	1.0	1.0	1.0	1.0	1.0	1.0
Lost Time Adjust (s)	-1.0	-1.0	-1.0	-1.0	-1.0	-1.0
Total Lost Time (s)	5.0	5.0	5.0	5.0	5.0	5.0
Lead/Lag	Lead		Lag	Lag		Lead
Lead-Lag Optimize?	Yes		Yes	Yes		Yes
Vehicle Extension (s)	2.0	2.0	3.0	3.0	2.0	2.0
Recall Mode	None	Min	None	None	None	None
Act Effct Green (s)	42.8	44.3	38.1	38.1	9.4	17.6
Actuated g/C Ratio	0.72	0.75	0.64	0.64	0.16	0.30
v/c Ratio	0.08	0.49	0.70	0.04	0.36	0.11
Control Delay	4.1	6.1	17.2	3.7	29.1	5.8
Queue Delay	0.0	0.0	0.0	0.0	0.0	0.0
Total Delay	4.1	6.1	17.2	3.7	29.1	5.8
LOS	A	A	B	A	C	A
Approach Delay		6.0	16.7		21.1	
Approach LOS		A	B		C	
90th %ile Green (s)	6.5	46.5	34.0	34.0	11.6	6.5
90th %ile Term Code	Gap	Hold	Max	Max	Gap	Gap
70th %ile Green (s)	5.8	45.8	34.0	34.0	9.4	5.8
70th %ile Term Code	Gap	Hold	Max	Max	Gap	Gap
50th %ile Green (s)	5.3	45.3	34.0	34.0	8.1	5.3
50th %ile Term Code	Gap	Hold	Max	Max	Gap	Gap
30th %ile Green (s)	0.0	34.0	34.0	34.0	6.7	0.0
30th %ile Term Code	Skip	Hold	Max	Max	Gap	Skip
10th %ile Green (s)	0.0	34.0	34.0	34.0	0.0	0.0
10th %ile Term Code	Skip	Hold	Max	Max	Skip	Skip
Stops (vph)	6	246	494	6	76	10
Fuel Used(gal)	0	6	14	0	1	0
CO Emissions (g/hr)	13	452	946	21	95	26
NOx Emissions (g/hr)	2	88	184	4	18	5
VOC Emissions (g/hr)	3	105	219	5	22	6
Dilemma Vehicles (#)	0	41	51	0	0	0
Queue Length 50th (ft)	2	96	261	0	36	0
Queue Length 95th (ft)	8	194	#552	12	78	20
Internal Link Dist (ft)		706	710		613	
Turn Bay Length (ft)	270			330		
Base Capacity (vph)	329	1538	1199	892	760	562
Starvation Cap Reductn	0	0	0	0	0	0
Spillback Cap Reductn	0	0	0	0	0	0
Storage Cap Reductn	0	0	0	0	0	0

Lanes, Volumes, Timings
 1: NYS Route 17K & Corporate Boulevard

2023 No-Build Condition
 Weekday Evening Peak Hour



Lane Group	EBL	EBT	WBT	WBR	SBL	SBR
Reduced v/c Ratio	0.07	0.44	0.70	0.04	0.13	0.09

Intersection Summary

Area Type:	Other
Cycle Length:	85
Actuated Cycle Length:	59.1
Natural Cycle:	60
Control Type:	Actuated-Uncoordinated
Maximum v/c Ratio:	0.70
Intersection Signal Delay:	12.8
Intersection LOS:	B
Intersection Capacity Utilization	54.1%
ICU Level of Service	A
Analysis Period (min)	15
90th %ile Actuated Cycle:	70.1
70th %ile Actuated Cycle:	67.2
50th %ile Actuated Cycle:	65.4
30th %ile Actuated Cycle:	52.7
10th %ile Actuated Cycle:	40
# 95th percentile volume exceeds capacity, queue may be longer. Queue shown is maximum after two cycles.	

Splits and Phases: 1: NYS Route 17K & Corporate Boulevard



Lanes, Volumes, Timings
1: NYS Route 17K & Corporate Boulevard

2023 Build Condition
Weekday Morning Peak Hour



Lane Group	EBL	EBT	WBT	WBR	SBL	SBR
Lane Configurations						
Traffic Volume (vph)	64	662	297	78	28	17
Future Volume (vph)	64	662	297	78	28	17
Ideal Flow (vphpl)	1900	1900	1900	1900	1900	1900
Storage Length (ft)	270			330	0	0
Storage Lanes	1			1	1	1
Taper Length (ft)	150				25	
Lane Util. Factor	1.00	1.00	1.00	1.00	1.00	1.00
Fr _t				0.850		0.850
Fl _t Protected	0.950				0.950	
Satd. Flow (prot)	1530	1810	1759	1442	1433	979
Fl _t Permitted	0.419				0.950	
Satd. Flow (perm)	675	1810	1759	1442	1433	979
Right Turn on Red				Yes		Yes
Satd. Flow (RTOR)				86		19
Link Speed (mph)		40	40		25	
Link Distance (ft)		786	790		693	
Travel Time (s)		13.4	13.5		18.9	
Peak Hour Factor	0.91	0.91	0.91	0.91	0.91	0.91
Heavy Vehicles (%)	18%	5%	8%	12%	26%	65%
Adj. Flow (vph)	70	727	326	86	31	19
Shared Lane Traffic (%)						
Lane Group Flow (vph)	70	727	326	86	31	19
Enter Blocked Intersection	No	No	No	No	No	No
Lane Alignment	Left	Left	Left	Right	Left	Right
Median Width(ft)		12	12		22	
Link Offset(ft)		0	0		0	
Crosswalk Width(ft)		30	30		30	
Two way Left Turn Lane						
Headway Factor	1.00	1.00	1.00	1.00	1.00	1.00
Turning Speed (mph)	15			9	15	9
Number of Detectors	1	2	2	1	1	1
Detector Template	Left	Thru	Thru	Right	Left	Right
Leading Detector (ft)	20	100	100	20	20	20
Trailing Detector (ft)	0	0	0	0	0	0
Detector 1 Position(ft)	0	0	0	0	0	0
Detector 1 Size(ft)	20	6	6	20	20	20
Detector 1 Type	Cl+Ex	Cl+Ex	Cl+Ex	Cl+Ex	Cl+Ex	Cl+Ex
Detector 1 Channel						
Detector 1 Extend (s)	0.0	0.0	0.0	0.0	0.0	0.0
Detector 1 Queue (s)	0.0	0.0	0.0	0.0	0.0	0.0
Detector 1 Delay (s)	0.0	0.0	0.0	0.0	0.0	0.0
Detector 2 Position(ft)		94	94			
Detector 2 Size(ft)		6	6			
Detector 2 Type		Cl+Ex	Cl+Ex			
Detector 2 Channel						
Detector 2 Extend (s)		0.0	0.0			
Turn Type	pm+pt	NA	NA	Perm	Prot	pm+ov
Protected Phases	6	1	5		3	6

Lanes, Volumes, Timings
1: NYS Route 17K & Corporate Boulevard

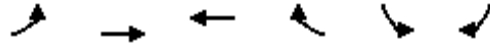
2023 Build Condition
Weekday Morning Peak Hour



Lane Group	EBL	EBT	WBT	WBR	SBL	SBR
Permitted Phases	1			5		3
Detector Phase	6	1	5	5	3	6
Switch Phase						
Minimum Initial (s)	3.0	10.0	10.0	10.0	6.0	3.0
Minimum Split (s)	9.0	16.0	16.0	16.0	12.0	9.0
Total Split (s)	15.0	55.0	40.0	40.0	30.0	15.0
Total Split (%)	17.6%	64.7%	47.1%	47.1%	35.3%	17.6%
Maximum Green (s)	9.0	49.0	34.0	34.0	24.0	9.0
Yellow Time (s)	5.0	5.0	5.0	5.0	5.0	5.0
All-Red Time (s)	1.0	1.0	1.0	1.0	1.0	1.0
Lost Time Adjust (s)	-1.0	-1.0	-1.0	-1.0	-1.0	-1.0
Total Lost Time (s)	5.0	5.0	5.0	5.0	5.0	5.0
Lead/Lag	Lead		Lag	Lag		Lead
Lead-Lag Optimize?	Yes		Yes	Yes		Yes
Vehicle Extension (s)	2.0	2.0	3.0	3.0	2.0	2.0
Recall Mode	None	Min	None	None	None	None
Act Effct Green (s)	24.0	28.6	15.2	15.2	8.7	13.7
Actuated g/C Ratio	0.72	0.85	0.45	0.45	0.26	0.41
v/c Ratio	0.09	0.47	0.41	0.12	0.08	0.05
Control Delay	3.0	4.6	11.3	3.8	17.2	4.9
Queue Delay	0.0	0.0	0.0	0.0	0.0	0.0
Total Delay	3.0	4.6	11.3	3.8	17.2	4.9
LOS	A	A	B	A	B	A
Approach Delay		4.5	9.7		12.5	
Approach LOS		A	A		B	
90th %ile Green (s)	8.1	34.2	20.1	20.1	8.1	8.1
90th %ile Term Code	Gap	Hold	Gap	Gap	Gap	Gap
70th %ile Green (s)	6.7	27.8	15.1	15.1	6.3	6.7
70th %ile Term Code	Gap	Hold	Gap	Gap	Gap	Gap
50th %ile Green (s)	5.6	21.7	10.1	10.1	0.0	5.6
50th %ile Term Code	Gap	Hold	Gap	Gap	Skip	Gap
30th %ile Green (s)	0.0	15.7	10.0	10.0	0.0	0.0
30th %ile Term Code	Dwell	Dwell	Min	Min	Skip	Dwell
10th %ile Green (s)	0.0	11.8	0.0	0.0	0.0	0.0
10th %ile Term Code	Dwell	Dwell	Skip	Skip	Skip	Dwell
Stops (vph)	16	216	180	15	25	6
Fuel Used(gal)	1	6	5	1	0	0
CO Emissions (g/hr)	38	439	331	56	25	10
NOx Emissions (g/hr)	7	85	64	11	5	2
VOC Emissions (g/hr)	9	102	77	13	6	2
Dilemma Vehicles (#)	0	33	42	0	0	0
Queue Length 50th (ft)	0	0	30	0	3	0
Queue Length 95th (ft)	17	195	136	21	28	9
Internal Link Dist (ft)		706	710		613	
Turn Bay Length (ft)	270			330		
Base Capacity (vph)	802	1781	1549	1280	1119	477
Starvation Cap Reductn	0	0	0	0	0	0
Spillback Cap Reductn	0	0	0	0	0	0
Storage Cap Reductn	0	0	0	0	0	0

Lanes, Volumes, Timings
 1: NYS Route 17K & Corporate Boulevard

2023 Build Condition
 Weekday Morning Peak Hour



Lane Group	EBL	EBT	WBT	WBR	SBL	SBR
Reduced v/c Ratio	0.09	0.41	0.21	0.07	0.03	0.04

Intersection Summary

Area Type:	Other
Cycle Length:	85
Actuated Cycle Length:	33.5
Natural Cycle:	40
Control Type:	Actuated-Uncoordinated
Maximum v/c Ratio:	0.47
Intersection Signal Delay:	6.5
Intersection LOS:	A
Intersection Capacity Utilization	48.2%
ICU Level of Service	A
Analysis Period (min)	15
90th %ile Actuated Cycle:	54.3
70th %ile Actuated Cycle:	46.1
50th %ile Actuated Cycle:	27.7
30th %ile Actuated Cycle:	21.7
10th %ile Actuated Cycle:	17.8

Splits and Phases: 1: NYS Route 17K & Corporate Boulevard



Lanes, Volumes, Timings
1: NYS Route 17K & Corporate Boulevard

2023 Build Condition
Weekday Evening Peak Hour



Lane Group	EBL	EBT	WBT	WBR	SBL	SBR
Lane Configurations						
Traffic Volume (vph)	20	628	830	29	90	47
Future Volume (vph)	20	628	830	29	90	47
Ideal Flow (vphpl)	1900	1900	1900	1900	1900	1900
Storage Length (ft)	270			330	0	0
Storage Lanes	1			1	1	1
Taper Length (ft)	150				25	
Lane Util. Factor	1.00	1.00	1.00	1.00	1.00	1.00
Fr _t				0.850		0.850
Fl _t Protected	0.950				0.950	
Satd. Flow (prot)	1245	1845	1863	1369	1719	1455
Fl _t Permitted	0.117				0.950	
Satd. Flow (perm)	153	1845	1863	1369	1719	1455
Right Turn on Red				Yes		Yes
Satd. Flow (RTOR)				32		51
Link Speed (mph)		40	40		25	
Link Distance (ft)		786	790		693	
Travel Time (s)		13.4	13.5		18.9	
Peak Hour Factor	0.92	0.92	0.92	0.92	0.92	0.92
Heavy Vehicles (%)	45%	3%	2%	18%	5%	11%
Adj. Flow (vph)	22	683	902	32	98	51
Shared Lane Traffic (%)						
Lane Group Flow (vph)	22	683	902	32	98	51
Enter Blocked Intersection	No	No	No	No	No	No
Lane Alignment	Left	Left	Left	Right	Left	Right
Median Width(ft)		12	12		22	
Link Offset(ft)		0	0		0	
Crosswalk Width(ft)		30	30		30	
Two way Left Turn Lane						
Headway Factor	1.00	1.00	1.00	1.00	1.00	1.00
Turning Speed (mph)	15			9	15	9
Number of Detectors	1	2	2	1	1	1
Detector Template	Left	Thru	Thru	Right	Left	Right
Leading Detector (ft)	20	100	100	20	20	20
Trailing Detector (ft)	0	0	0	0	0	0
Detector 1 Position(ft)	0	0	0	0	0	0
Detector 1 Size(ft)	20	6	6	20	20	20
Detector 1 Type	Cl+Ex	Cl+Ex	Cl+Ex	Cl+Ex	Cl+Ex	Cl+Ex
Detector 1 Channel						
Detector 1 Extend (s)	0.0	0.0	0.0	0.0	0.0	0.0
Detector 1 Queue (s)	0.0	0.0	0.0	0.0	0.0	0.0
Detector 1 Delay (s)	0.0	0.0	0.0	0.0	0.0	0.0
Detector 2 Position(ft)		94	94			
Detector 2 Size(ft)		6	6			
Detector 2 Type		Cl+Ex	Cl+Ex			
Detector 2 Channel						
Detector 2 Extend (s)		0.0	0.0			
Turn Type	pm+pt	NA	NA	Perm	Prot	pm+ov
Protected Phases	6	1	5		3	6

Lanes, Volumes, Timings
1: NYS Route 17K & Corporate Boulevard

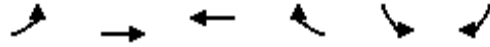
2023 Build Condition
Weekday Evening Peak Hour



Lane Group	EBL	EBT	WBT	WBR	SBL	SBR
Permitted Phases	1			5		3
Detector Phase	6	1	5	5	3	6
Switch Phase						
Minimum Initial (s)	3.0	10.0	10.0	10.0	6.0	3.0
Minimum Split (s)	9.0	16.0	16.0	16.0	12.0	9.0
Total Split (s)	15.0	55.0	40.0	40.0	30.0	15.0
Total Split (%)	17.6%	64.7%	47.1%	47.1%	35.3%	17.6%
Maximum Green (s)	9.0	49.0	34.0	34.0	24.0	9.0
Yellow Time (s)	5.0	5.0	5.0	5.0	5.0	5.0
All-Red Time (s)	1.0	1.0	1.0	1.0	1.0	1.0
Lost Time Adjust (s)	-1.0	-1.0	-1.0	-1.0	-1.0	-1.0
Total Lost Time (s)	5.0	5.0	5.0	5.0	5.0	5.0
Lead/Lag	Lead		Lag	Lag		Lead
Lead-Lag Optimize?	Yes		Yes	Yes		Yes
Vehicle Extension (s)	2.0	2.0	3.0	3.0	2.0	2.0
Recall Mode	None	Min	None	None	None	None
Act Effct Green (s)	42.8	44.3	38.1	38.1	9.4	17.6
Actuated g/C Ratio	0.72	0.75	0.64	0.64	0.16	0.30
v/c Ratio	0.10	0.49	0.75	0.04	0.36	0.11
Control Delay	4.3	6.2	19.3	3.7	29.0	5.8
Queue Delay	0.0	0.0	0.0	0.0	0.0	0.0
Total Delay	4.3	6.2	19.3	3.7	29.0	5.8
LOS	A	A	B	A	C	A
Approach Delay		6.1	18.8		21.1	
Approach LOS		A	B		C	
90th %ile Green (s)	6.4	46.4	34.0	34.0	11.6	6.4
90th %ile Term Code	Gap	Hold	Max	Max	Gap	Gap
70th %ile Green (s)	5.8	45.8	34.0	34.0	9.4	5.8
70th %ile Term Code	Gap	Hold	Max	Max	Gap	Gap
50th %ile Green (s)	5.3	45.3	34.0	34.0	8.1	5.3
50th %ile Term Code	Gap	Hold	Max	Max	Gap	Gap
30th %ile Green (s)	0.0	34.0	34.0	34.0	6.7	0.0
30th %ile Term Code	Skip	Hold	Max	Max	Gap	Skip
10th %ile Green (s)	0.0	34.0	34.0	34.0	0.0	0.0
10th %ile Term Code	Skip	Hold	Max	Max	Skip	Skip
Stops (vph)	6	254	525	6	76	10
Fuel Used(gal)	0	7	15	0	1	0
CO Emissions (g/hr)	13	464	1035	21	95	26
NOx Emissions (g/hr)	2	90	201	4	18	5
VOC Emissions (g/hr)	3	108	240	5	22	6
Dilemma Vehicles (#)	0	42	53	0	0	0
Queue Length 50th (ft)	2	99	297	0	36	0
Queue Length 95th (ft)	8	200	#609	12	78	20
Internal Link Dist (ft)		706	710		613	
Turn Bay Length (ft)	270			330		
Base Capacity (vph)	303	1539	1200	893	760	562
Starvation Cap Reductn	0	0	0	0	0	0
Spillback Cap Reductn	0	0	0	0	0	0
Storage Cap Reductn	0	0	0	0	0	0

Lanes, Volumes, Timings
 1: NYS Route 17K & Corporate Boulevard

2023 Build Condition
 Weekday Evening Peak Hour



Lane Group	EBL	EBT	WBT	WBR	SBL	SBR
Reduced v/c Ratio	0.07	0.44	0.75	0.04	0.13	0.09

Intersection Summary






















Area Type:	Other
Cycle Length:	85
Actuated Cycle Length:	59.1
Natural Cycle:	60
Control Type:	Actuated-Uncoordinated
Maximum v/c Ratio:	0.75
Intersection Signal Delay:	14.0
Intersection LOS:	B
Intersection Capacity Utilization	57.0%
ICU Level of Service	B
Analysis Period (min)	15
90th %ile Actuated Cycle:	70
70th %ile Actuated Cycle:	67.2
50th %ile Actuated Cycle:	65.4
30th %ile Actuated Cycle:	52.7
10th %ile Actuated Cycle:	40
# 95th percentile volume exceeds capacity, queue may be longer. Queue shown is maximum after two cycles.	

Splits and Phases: 1: NYS Route 17K & Corporate Boulevard



Lanes, Volumes, Timings
2: Maguire Way/Kia Dealership & NYS Route 17K

2023 No-Build Condition
Weekday Morning Peak Hour

												
Lane Group	EBL	EBT	EBR	WBL	WBT	WBR	NBL	NBT	NBR	SBL	SBT	SBR
Lane Configurations												
Traffic Volume (vph)	5	605	39	69	358	13	2	0	16	4	0	1
Future Volume (vph)	5	605	39	69	358	13	2	0	16	4	0	1
Ideal Flow (vphpl)	1900	1900	1900	1900	1900	1900	1900	1900	1900	1900	1900	1900
Storage Length (ft)	100		375	175		0	0		0	0		0
Storage Lanes	1		1	1		0	0		1	0		0
Taper Length (ft)	80			50			25			25		
Lane Util. Factor	1.00	1.00	1.00	1.00	1.00	1.00	1.00	1.00	1.00	1.00	1.00	1.00
Frt			0.850		0.995				0.850		0.973	
Flt Protected	0.950			0.950				0.950			0.962	
Satd. Flow (prot)	1805	1792	1568	1752	1739	0	0	1805	1524	0	1778	0
Flt Permitted	0.525			0.351				0.976			0.878	
Satd. Flow (perm)	998	1792	1568	647	1739	0	0	1854	1524	0	1623	0
Right Turn on Red			Yes			Yes			Yes			Yes
Satd. Flow (RTOR)			187		2				114		114	
Link Speed (mph)		40			40			25			25	
Link Distance (ft)		527			480			402			393	
Travel Time (s)		9.0			8.2			11.0			10.7	
Peak Hour Factor	0.92	0.92	0.92	0.92	0.92	0.92	0.92	0.92	0.92	0.92	0.92	0.92
Heavy Vehicles (%)	0%	6%	3%	3%	9%	0%	0%	0%	6%	0%	0%	0%
Adj. Flow (vph)	5	658	42	75	389	14	2	0	17	4	0	1
Shared Lane Traffic (%)												
Lane Group Flow (vph)	5	658	42	75	403	0	0	2	17	0	5	0
Enter Blocked Intersection	No	No	No	No	No	No	No	No	No	No	No	No
Lane Alignment	Left	Left	Right	Left	Left	Right	Left	Left	Right	Left	Left	Right
Median Width(ft)		12			12			0			0	
Link Offset(ft)		0			0			0			0	
Crosswalk Width(ft)		16			16			16			16	
Two way Left Turn Lane												
Headway Factor	1.00	1.00	1.00	1.00	1.00	1.00	1.00	1.00	1.00	1.00	1.00	1.00
Turning Speed (mph)	15		9	15		9	15		9	15		9
Number of Detectors	1	2	1	1	2		1	2	1	1	2	
Detector Template	Left	Thru	Right	Left	Thru		Left	Thru	Right	Left	Thru	
Leading Detector (ft)	20	100	20	20	100		20	100	20	20	100	
Trailing Detector (ft)	0	0	0	0	0		0	0	0	0	0	
Detector 1 Position(ft)	0	0	0	0	0		0	0	0	0	0	
Detector 1 Size(ft)	20	6	20	20	6		20	6	20	20	6	
Detector 1 Type	Cl+Ex	Cl+Ex	Cl+Ex	Cl+Ex	Cl+Ex		Cl+Ex	Cl+Ex	Cl+Ex	Cl+Ex	Cl+Ex	
Detector 1 Channel												
Detector 1 Extend (s)	0.0	0.0	0.0	0.0	0.0		0.0	0.0	0.0	0.0	0.0	
Detector 1 Queue (s)	0.0	0.0	0.0	0.0	0.0		0.0	0.0	0.0	0.0	0.0	
Detector 1 Delay (s)	0.0	0.0	0.0	0.0	0.0		0.0	0.0	0.0	0.0	0.0	
Detector 2 Position(ft)		94			94			94			94	
Detector 2 Size(ft)		6			6			6			6	
Detector 2 Type		Cl+Ex			Cl+Ex			Cl+Ex			Cl+Ex	
Detector 2 Channel												
Detector 2 Extend (s)		0.0			0.0			0.0			0.0	
Turn Type	pm+pt	NA	Free	pm+pt	NA		Perm	NA	Perm	Perm	NA	
Protected Phases	1	6		5	2			3			7	

Lanes, Volumes, Timings
2: Maguire Way/Kia Dealership & NYS Route 17K

2023 No-Build Condition
Weekday Morning Peak Hour



Lane Group	EBL	EBT	EBR	WBL	WBT	WBR	NBL	NBT	NBR	SBL	SBT	SBR
Permitted Phases	6		Free	2			3		3	7		
Detector Phase	1	6		5	2		3	3	3	7	7	
Switch Phase												
Minimum Initial (s)	3.0	8.0		3.0	10.0		5.0	5.0	5.0	5.0	5.0	
Minimum Split (s)	10.0	15.0		10.0	17.0		12.0	12.0	12.0	12.0	12.0	
Total Split (s)	15.0	50.0		15.0	50.0		40.0	40.0	40.0	40.0	40.0	
Total Split (%)	14.3%	47.6%		14.3%	47.6%		38.1%	38.1%	38.1%	38.1%	38.1%	
Maximum Green (s)	8.0	43.0		8.0	43.0		33.0	33.0	33.0	33.0	33.0	
Yellow Time (s)	5.0	5.0		5.0	5.0		5.0	5.0	5.0	5.0	5.0	
All-Red Time (s)	2.0	2.0		2.0	2.0		2.0	2.0	2.0	2.0	2.0	
Lost Time Adjust (s)	-2.0	-2.0		-2.0	-2.0		-2.0	-2.0	-2.0	-2.0	-2.0	
Total Lost Time (s)	5.0	5.0		5.0	5.0		5.0	5.0	5.0	5.0	5.0	
Lead/Lag	Lead	Lag		Lead	Lag							
Lead-Lag Optimize?	Yes	Yes		Yes	Yes							
Vehicle Extension (s)	2.0	2.0		2.0	2.0		2.0	2.0	2.0	2.0	2.0	
Recall Mode	None	C-Max		None	C-Max		None	None	None	None	None	
Act Effct Green (s)	90.7	86.4	105.0	94.4	95.8			7.1	7.1			7.1
Actuated g/C Ratio	0.86	0.82	1.00	0.90	0.91			0.07	0.07			0.07
v/c Ratio	0.01	0.45	0.03	0.11	0.25			0.02	0.08			0.02
Control Delay	1.4	5.5	0.0	0.9	1.3			46.0	0.8			0.2
Queue Delay	0.0	0.0	0.0	0.0	0.0			0.0	0.0			0.0
Total Delay	1.4	5.5	0.0	0.9	1.3			46.0	0.8			0.2
LOS	A	A	A	A	A			D	A			A
Approach Delay		5.1			1.2			5.5				0.2
Approach LOS		A			A			A				A
90th %ile Green (s)	4.7	72.6		6.0	73.9		5.4	5.4	5.4	5.4	5.4	5.4
90th %ile Term Code	Gap	Coord		Gap	Coord		Gap	Gap	Gap	Hold	Hold	Hold
70th %ile Green (s)	0.0	73.5		5.5	86.0		5.0	5.0	5.0	5.0	5.0	5.0
70th %ile Term Code	Skip	Coord		Gap	Coord		Min	Min	Min	Hold	Hold	Hold
50th %ile Green (s)	0.0	86.5		4.5	98.0		0.0	0.0	0.0	0.0	0.0	0.0
50th %ile Term Code	Skip	Coord		Gap	Coord		Skip	Skip	Skip	Skip	Skip	Skip
30th %ile Green (s)	0.0	86.5		4.5	98.0		0.0	0.0	0.0	0.0	0.0	0.0
30th %ile Term Code	Skip	Coord		Gap	Coord		Skip	Skip	Skip	Skip	Skip	Skip
10th %ile Green (s)	0.0	98.0		0.0	98.0		0.0	0.0	0.0	0.0	0.0	0.0
10th %ile Term Code	Skip	Coord		Skip	Coord		Skip	Skip	Skip	Skip	Skip	Skip
Stops (vph)	1	181	0	4	14			3	0			0
Fuel Used(gal)	0	5	0	0	1			0	0			0
CO Emissions (g/hr)	2	323	10	19	101			3	4			1
NOx Emissions (g/hr)	0	63	2	4	20			1	1			0
VOC Emissions (g/hr)	0	75	2	4	23			1	1			0
Dilemma Vehicles (#)	0	25	0	0	6			0	0			0
Queue Length 50th (ft)	0	76	0	0	0			1	0			0
Queue Length 95th (ft)	2	254	0	12	52			9	0			0
Internal Link Dist (ft)		447			400			322				313
Turn Bay Length (ft)	100		375	175								
Base Capacity (vph)	964	1475	1568	689	1586			618	584			617
Starvation Cap Reductn	0	0	0	0	79			0	0			0
Spillback Cap Reductn	0	0	0	0	0			0	0			0
Storage Cap Reductn	0	0	0	0	0			0	0			0

Lanes, Volumes, Timings
 2: Maguire Way/Kia Dealership & NYS Route 17K

2023 No-Build Condition
 Weekday Morning Peak Hour




Lane Group	EBL	EBT	EBR	WBL	WBT	WBR	NBL	NBT	NBR	SBL	SBT	SBR
Reduced v/c Ratio	0.01	0.45	0.03	0.11	0.27			0.00	0.03		0.01	

Intersection Summary

Area Type:	Other
Cycle Length:	105
Actuated Cycle Length:	105
Offset:	0 (0%), Referenced to phase 2:WBTL and 6:EBTL, Start of Yellow, Master Intersection
Natural Cycle:	55
Control Type:	Actuated-Coordinated
Maximum v/c Ratio:	0.45
Intersection Signal Delay:	3.6
Intersection LOS:	A
Intersection Capacity Utilization	52.7%
ICU Level of Service	A
Analysis Period (min)	15

Splits and Phases: 2: Maguire Way/Kia Dealership & NYS Route 17K



Lanes, Volumes, Timings
2: Maguire Way/Kia Dealership & NYS Route 17K

2023 No-Build Condition
Weekday Evening Peak Hour



Lane Group	EBL	EBT	EBR	WBL	WBT	WBR	NBL	NBT	NBR	SBL	SBT	SBR
Lane Configurations												
Traffic Volume (vph)	4	703	0	2	730	10	55	0	152	18	0	19
Future Volume (vph)	4	703	0	2	730	10	55	0	152	18	0	19
Ideal Flow (vphpl)	1900	1900	1900	1900	1900	1900	1900	1900	1900	1900	1900	1900
Storage Length (ft)	100		375	175		0	0		0	0		0
Storage Lanes	1		1	1		0	0		1	0		0
Taper Length (ft)	80			50			25			25		
Lane Util. Factor	1.00	1.00	1.00	1.00	1.00	1.00	1.00	1.00	1.00	1.00	1.00	1.00
Frt					0.998				0.850		0.931	
Flt Protected	0.950			0.950				0.950			0.976	
Satd. Flow (prot)	1805	1845	1900	1805	1839	0	0	1805	1615	0	1683	0
Flt Permitted	0.288			0.308				0.732			0.816	
Satd. Flow (perm)	547	1845	1900	585	1839	0	0	1391	1615	0	1407	0
Right Turn on Red			Yes			Yes			Yes			Yes
Satd. Flow (RTOR)					1				160		114	
Link Speed (mph)		40			40			25			25	
Link Distance (ft)		527			480			402			393	
Travel Time (s)		9.0			8.2			11.0			10.7	
Peak Hour Factor	0.95	0.95	0.95	0.95	0.95	0.95	0.95	0.95	0.95	0.95	0.95	0.95
Heavy Vehicles (%)	0%	3%	0%	0%	3%	10%	0%	0%	0%	0%	0%	5%
Adj. Flow (vph)	4	740	0	2	768	11	58	0	160	19	0	20
Shared Lane Traffic (%)												
Lane Group Flow (vph)	4	740	0	2	779	0	0	58	160	0	39	0
Enter Blocked Intersection	No	No	No	No	No	No	No	No	No	No	No	No
Lane Alignment	Left	Left	Right	Left	Left	Right	Left	Left	Right	Left	Left	Right
Median Width(ft)		12			12			0			0	
Link Offset(ft)		0			0			0			0	
Crosswalk Width(ft)		16			16			16			16	
Two way Left Turn Lane												
Headway Factor	1.00	1.00	1.00	1.00	1.00	1.00	1.00	1.00	1.00	1.00	1.00	1.00
Turning Speed (mph)	15		9	15		9	15		9	15		9
Number of Detectors	1	2	1	1	2		1	2	1	1	2	
Detector Template	Left	Thru	Right	Left	Thru		Left	Thru	Right	Left	Thru	
Leading Detector (ft)	20	100	20	20	100		20	100	20	20	100	
Trailing Detector (ft)	0	0	0	0	0		0	0	0	0	0	
Detector 1 Position(ft)	0	0	0	0	0		0	0	0	0	0	
Detector 1 Size(ft)	20	6	20	20	6		20	6	20	20	6	
Detector 1 Type	Cl+Ex	Cl+Ex	Cl+Ex	Cl+Ex	Cl+Ex		Cl+Ex	Cl+Ex	Cl+Ex	Cl+Ex	Cl+Ex	
Detector 1 Channel												
Detector 1 Extend (s)	0.0	0.0	0.0	0.0	0.0		0.0	0.0	0.0	0.0	0.0	
Detector 1 Queue (s)	0.0	0.0	0.0	0.0	0.0		0.0	0.0	0.0	0.0	0.0	
Detector 1 Delay (s)	0.0	0.0	0.0	0.0	0.0		0.0	0.0	0.0	0.0	0.0	
Detector 2 Position(ft)		94			94			94			94	
Detector 2 Size(ft)		6			6			6			6	
Detector 2 Type		Cl+Ex			Cl+Ex			Cl+Ex			Cl+Ex	
Detector 2 Channel												
Detector 2 Extend (s)		0.0			0.0			0.0			0.0	
Turn Type	pm+pt	NA	Free	pm+pt	NA		Perm	NA	Perm	Perm	NA	
Protected Phases	1	6		5	2			3				7

Lanes, Volumes, Timings
2: Maguire Way/Kia Dealership & NYS Route 17K

2023 No-Build Condition
Weekday Evening Peak Hour



Lane Group	EBL	EBT	EBR	WBL	WBT	WBR	NBL	NBT	NBR	SBL	SBT	SBR
Permitted Phases	6		Free	2			3		3	7		
Detector Phase	1	6		5	2		3	3	3	7	7	
Switch Phase												
Minimum Initial (s)	3.0	8.0		3.0	10.0		5.0	5.0	5.0	5.0	5.0	
Minimum Split (s)	10.0	15.0		10.0	17.0		12.0	12.0	12.0	12.0	12.0	
Total Split (s)	15.0	50.0		15.0	50.0		40.0	40.0	40.0	40.0	40.0	
Total Split (%)	14.3%	47.6%		14.3%	47.6%		38.1%	38.1%	38.1%	38.1%	38.1%	
Maximum Green (s)	8.0	43.0		8.0	43.0		33.0	33.0	33.0	33.0	33.0	
Yellow Time (s)	5.0	5.0		5.0	5.0		5.0	5.0	5.0	5.0	5.0	
All-Red Time (s)	2.0	2.0		2.0	2.0		2.0	2.0	2.0	2.0	2.0	
Lost Time Adjust (s)	-2.0	-2.0		-2.0	-2.0		-2.0	-2.0	-2.0	-2.0	-2.0	
Total Lost Time (s)	5.0	5.0		5.0	5.0		5.0	5.0	5.0	5.0	5.0	
Lead/Lag	Lead	Lag		Lead	Lag							
Lead-Lag Optimize?	Yes	Yes		Yes	Yes							
Vehicle Extension (s)	2.0	2.0		2.0	2.0		2.0	2.0	2.0	2.0	2.0	
Recall Mode	None	C-Max		None	C-Max		None	None	None	None	None	
Act Effct Green (s)	83.1	81.8		83.1	81.8			10.9	10.9			10.9
Actuated g/C Ratio	0.79	0.78		0.79	0.78			0.10	0.10			0.10
v/c Ratio	0.01	0.51		0.00	0.54			0.40	0.51			0.16
Control Delay	2.8	7.1		3.0	4.7			51.3	12.9			1.4
Queue Delay	0.0	0.0		0.0	0.0			0.0	0.0			0.0
Total Delay	2.8	7.1		3.0	4.7			51.3	12.9			1.4
LOS	A	A		A	A			D	B			A
Approach Delay		7.1			4.7			23.1				1.4
Approach LOS		A			A			C				A
90th %ile Green (s)	4.7	66.3		4.6	66.2		13.1	13.1	13.1	13.1	13.1	13.1
90th %ile Term Code	Gap	Coord		Gap	Coord		Gap	Gap	Gap	Hold	Hold	Hold
70th %ile Green (s)	0.0	80.5		0.0	80.5		10.5	10.5	10.5	10.5	10.5	10.5
70th %ile Term Code	Skip	Coord		Skip	Coord		Gap	Gap	Gap	Hold	Hold	Hold
50th %ile Green (s)	0.0	82.2		0.0	82.2		8.8	8.8	8.8	8.8	8.8	8.8
50th %ile Term Code	Skip	Coord		Skip	Coord		Gap	Gap	Gap	Hold	Hold	Hold
30th %ile Green (s)	0.0	83.9		0.0	83.9		7.1	7.1	7.1	7.1	7.1	7.1
30th %ile Term Code	Skip	Coord		Skip	Coord		Gap	Gap	Gap	Hold	Hold	Hold
10th %ile Green (s)	0.0	86.0		0.0	86.0		5.0	5.0	5.0	5.0	5.0	5.0
10th %ile Term Code	Skip	Coord		Skip	Coord		Min	Min	Min	Hold	Hold	Hold
Stops (vph)	1	259		0	133			50	24			0
Fuel Used(gal)	0	6		0	4			1	1			0
CO Emissions (g/hr)	2	424		1	309			67	71			9
NOx Emissions (g/hr)	0	83		0	60			13	14			2
VOC Emissions (g/hr)	0	98		0	72			15	16			2
Dilemma Vehicles (#)	0	33		0	35			0	0			0
Queue Length 50th (ft)	1	127		0	99			37	0			0
Queue Length 95th (ft)	3	377		m0	124			75	58			0
Internal Link Dist (ft)		447			400			322				313
Turn Bay Length (ft)	100			175								
Base Capacity (vph)	556	1437		582	1432			463	645			545
Starvation Cap Reductn	0	0		0	25			0	0			0
Spillback Cap Reductn	0	0		0	0			0	0			0
Storage Cap Reductn	0	0		0	0			0	0			0

Lanes, Volumes, Timings
 2: Maguire Way/Kia Dealership & NYS Route 17K

2023 No-Build Condition
 Weekday Evening Peak Hour

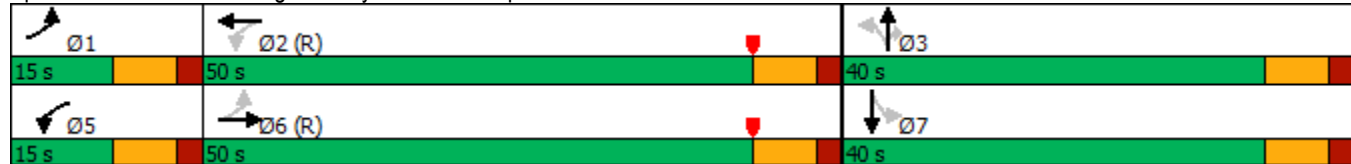


Lane Group	EBL	EBT	EBR	WBL	WBT	WBR	NBL	NBT	NBR	SBL	SBT	SBR
Reduced v/c Ratio	0.01	0.51		0.00	0.55			0.13	0.25		0.07	

Intersection Summary

Area Type: Other
 Cycle Length: 105
 Actuated Cycle Length: 105
 Offset: 0 (0%), Referenced to phase 2:WBTL and 6:EBTL, Start of Yellow, Master Intersection
 Natural Cycle: 60
 Control Type: Actuated-Coordinated
 Maximum v/c Ratio: 0.54
 Intersection Signal Delay: 7.9
 Intersection LOS: A
 Intersection Capacity Utilization 63.1%
 ICU Level of Service B
 Analysis Period (min) 15
 m Volume for 95th percentile queue is metered by upstream signal.

Splits and Phases: 2: Maguire Way/Kia Dealership & NYS Route 17K



Lanes, Volumes, Timings
2: Maguire Way/Kia Dealership & NYS Route 17K

2023 Build Condition
Weekday Morning Peak Hour



Lane Group	EBL	EBT	EBR	WBL	WBT	WBR	NBL	NBT	NBR	SBL	SBT	SBR
Lane Configurations												
Traffic Volume (vph)	5	615	39	69	418	13	2	0	16	4	0	1
Future Volume (vph)	5	615	39	69	418	13	2	0	16	4	0	1
Ideal Flow (vphpl)	1900	1900	1900	1900	1900	1900	1900	1900	1900	1900	1900	1900
Storage Length (ft)	100		375	175		0	0		0	0		0
Storage Lanes	1		1	1		0	0		1	0		0
Taper Length (ft)	80			50			25			25		
Lane Util. Factor	1.00	1.00	1.00	1.00	1.00	1.00	1.00	1.00	1.00	1.00	1.00	1.00
Frt			0.850		0.996				0.850		0.973	
Flt Protected	0.950			0.950				0.950			0.962	
Satd. Flow (prot)	1805	1792	1568	1752	1756	0	0	1805	1524	0	1778	0
Flt Permitted	0.495			0.346				0.976			0.878	
Satd. Flow (perm)	940	1792	1568	638	1756	0	0	1854	1524	0	1623	0
Right Turn on Red			Yes			Yes			Yes			Yes
Satd. Flow (RTOR)			187		2				114		114	
Link Speed (mph)		40			40			25			25	
Link Distance (ft)		527			480			402			393	
Travel Time (s)		9.0			8.2			11.0			10.7	
Peak Hour Factor	0.92	0.92	0.92	0.92	0.92	0.92	0.92	0.92	0.92	0.92	0.92	0.92
Heavy Vehicles (%)	0%	6%	3%	3%	8%	0%	0%	0%	6%	0%	0%	0%
Adj. Flow (vph)	5	668	42	75	454	14	2	0	17	4	0	1
Shared Lane Traffic (%)												
Lane Group Flow (vph)	5	668	42	75	468	0	0	2	17	0	5	0
Enter Blocked Intersection	No	No	No	No	No	No	No	No	No	No	No	No
Lane Alignment	Left	Left	Right	Left	Left	Right	Left	Left	Right	Left	Left	Right
Median Width(ft)		12			12			0			0	
Link Offset(ft)		0			0			0			0	
Crosswalk Width(ft)		16			16			16			16	
Two way Left Turn Lane												
Headway Factor	1.00	1.00	1.00	1.00	1.00	1.00	1.00	1.00	1.00	1.00	1.00	1.00
Turning Speed (mph)	15		9	15		9	15		9	15		9
Number of Detectors	1	2	1	1	2		1	2	1	1	2	
Detector Template	Left	Thru	Right	Left	Thru		Left	Thru	Right	Left	Thru	
Leading Detector (ft)	20	100	20	20	100		20	100	20	20	100	
Trailing Detector (ft)	0	0	0	0	0		0	0	0	0	0	
Detector 1 Position(ft)	0	0	0	0	0		0	0	0	0	0	
Detector 1 Size(ft)	20	6	20	20	6		20	6	20	20	6	
Detector 1 Type	Cl+Ex	Cl+Ex	Cl+Ex	Cl+Ex	Cl+Ex		Cl+Ex	Cl+Ex	Cl+Ex	Cl+Ex	Cl+Ex	
Detector 1 Channel												
Detector 1 Extend (s)	0.0	0.0	0.0	0.0	0.0		0.0	0.0	0.0	0.0	0.0	
Detector 1 Queue (s)	0.0	0.0	0.0	0.0	0.0		0.0	0.0	0.0	0.0	0.0	
Detector 1 Delay (s)	0.0	0.0	0.0	0.0	0.0		0.0	0.0	0.0	0.0	0.0	
Detector 2 Position(ft)		94			94			94			94	
Detector 2 Size(ft)		6			6			6			6	
Detector 2 Type		Cl+Ex			Cl+Ex			Cl+Ex			Cl+Ex	
Detector 2 Channel												
Detector 2 Extend (s)		0.0			0.0			0.0			0.0	
Turn Type	pm+pt	NA	Free	pm+pt	NA		Perm	NA	Perm	Perm	NA	
Protected Phases	1	6		5	2			3				7

Lanes, Volumes, Timings
2: Maguire Way/Kia Dealership & NYS Route 17K

2023 Build Condition
Weekday Morning Peak Hour



Lane Group	EBL	EBT	EBR	WBL	WBT	WBR	NBL	NBT	NBR	SBL	SBT	SBR
Permitted Phases	6		Free	2			3		3	7		
Detector Phase	1	6		5	2		3	3	3	7	7	
Switch Phase												
Minimum Initial (s)	3.0	8.0		3.0	10.0		5.0	5.0	5.0	5.0	5.0	
Minimum Split (s)	10.0	15.0		10.0	17.0		12.0	12.0	12.0	12.0	12.0	
Total Split (s)	15.0	50.0		15.0	50.0		40.0	40.0	40.0	40.0	40.0	
Total Split (%)	14.3%	47.6%		14.3%	47.6%		38.1%	38.1%	38.1%	38.1%	38.1%	
Maximum Green (s)	8.0	43.0		8.0	43.0		33.0	33.0	33.0	33.0	33.0	
Yellow Time (s)	5.0	5.0		5.0	5.0		5.0	5.0	5.0	5.0	5.0	
All-Red Time (s)	2.0	2.0		2.0	2.0		2.0	2.0	2.0	2.0	2.0	
Lost Time Adjust (s)	-2.0	-2.0		-2.0	-2.0		-2.0	-2.0	-2.0	-2.0	-2.0	
Total Lost Time (s)	5.0	5.0		5.0	5.0		5.0	5.0	5.0	5.0	5.0	
Lead/Lag	Lead	Lag		Lead	Lag							
Lead-Lag Optimize?	Yes	Yes		Yes	Yes							
Vehicle Extension (s)	2.0	2.0		2.0	2.0		2.0	2.0	2.0	2.0	2.0	
Recall Mode	None	C-Max		None	C-Max		None	None	None	None	None	
Act Effct Green (s)	90.7	86.4	105.0	94.4	95.8			7.1	7.1			7.1
Actuated g/C Ratio	0.86	0.82	1.00	0.90	0.91			0.07	0.07			0.07
v/c Ratio	0.01	0.45	0.03	0.12	0.29			0.02	0.08			0.02
Control Delay	1.4	5.5	0.0	1.0	1.4			46.0	0.8			0.2
Queue Delay	0.0	0.0	0.0	0.0	0.0			0.0	0.0			0.0
Total Delay	1.4	5.5	0.0	1.0	1.4			46.0	0.8			0.2
LOS	A	A	A	A	A			D	A			A
Approach Delay		5.2			1.3			5.5				0.2
Approach LOS		A			A			A				A
90th %ile Green (s)	4.7	72.6		6.0	73.9		5.4	5.4	5.4	5.4	5.4	5.4
90th %ile Term Code	Gap	Coord		Gap	Coord		Gap	Gap	Gap	Hold	Hold	Hold
70th %ile Green (s)	0.0	73.5		5.5	86.0		5.0	5.0	5.0	5.0	5.0	5.0
70th %ile Term Code	Skip	Coord		Gap	Coord		Min	Min	Min	Hold	Hold	Hold
50th %ile Green (s)	0.0	86.5		4.5	98.0		0.0	0.0	0.0	0.0	0.0	0.0
50th %ile Term Code	Skip	Coord		Gap	Coord		Skip	Skip	Skip	Skip	Skip	Skip
30th %ile Green (s)	0.0	86.5		4.5	98.0		0.0	0.0	0.0	0.0	0.0	0.0
30th %ile Term Code	Skip	Coord		Gap	Coord		Skip	Skip	Skip	Skip	Skip	Skip
10th %ile Green (s)	0.0	98.0		0.0	98.0		0.0	0.0	0.0	0.0	0.0	0.0
10th %ile Term Code	Skip	Coord		Skip	Coord		Skip	Skip	Skip	Skip	Skip	Skip
Stops (vph)	1	187	0	4	17			3	0			0
Fuel Used(gal)	0	5	0	0	2			0	0			0
CO Emissions (g/hr)	2	331	10	19	118			3	4			1
NOx Emissions (g/hr)	0	64	2	4	23			1	1			0
VOC Emissions (g/hr)	0	77	2	4	27			1	1			0
Dilemma Vehicles (#)	0	25	0	0	8			0	0			0
Queue Length 50th (ft)	0	78	0	0	0			1	0			0
Queue Length 95th (ft)	2	260	0	12	63			9	0			0
Internal Link Dist (ft)		447			400			322				313
Turn Bay Length (ft)	100		375	175								
Base Capacity (vph)	918	1475	1568	681	1602			618	584			617
Starvation Cap Reductn	0	0	0	0	56			0	0			0
Spillback Cap Reductn	0	0	0	0	0			0	0			0
Storage Cap Reductn	0	0	0	0	0			0	0			0

Lanes, Volumes, Timings
 2: Maguire Way/Kia Dealership & NYS Route 17K

2023 Build Condition
 Weekday Morning Peak Hour




Lane Group	EBL	EBT	EBR	WBL	WBT	WBR	NBL	NBT	NBR	SBL	SBT	SBR
Reduced v/c Ratio	0.01	0.45	0.03	0.11	0.30			0.00	0.03		0.01	

Intersection Summary

Area Type:	Other
Cycle Length:	105
Actuated Cycle Length:	105
Offset:	0 (0%), Referenced to phase 2:WBTL and 6:EBTL, Start of Yellow, Master Intersection
Natural Cycle:	55
Control Type:	Actuated-Coordinated
Maximum v/c Ratio:	0.45
Intersection Signal Delay:	3.5
Intersection LOS:	A
Intersection Capacity Utilization	53.2%
ICU Level of Service	A
Analysis Period (min)	15

Splits and Phases: 2: Maguire Way/Kia Dealership & NYS Route 17K



Lanes, Volumes, Timings
2: Maguire Way/Kia Dealership & NYS Route 17K

2023 Build Condition
Weekday Evening Peak Hour



Lane Group	EBL	EBT	EBR	WBL	WBT	WBR	NBL	NBT	NBR	SBL	SBT	SBR
Lane Configurations												
Traffic Volume (vph)	4	739	0	2	748	10	55	0	152	18	0	19
Future Volume (vph)	4	739	0	2	748	10	55	0	152	18	0	19
Ideal Flow (vphpl)	1900	1900	1900	1900	1900	1900	1900	1900	1900	1900	1900	1900
Storage Length (ft)	100		375	175		0	0		0	0		0
Storage Lanes	1		1	1		0	0		1	0		0
Taper Length (ft)	80			50			25			25		
Lane Util. Factor	1.00	1.00	1.00	1.00	1.00	1.00	1.00	1.00	1.00	1.00	1.00	1.00
Frt					0.998				0.850		0.931	
Flt Protected	0.950			0.950				0.950			0.976	
Satd. Flow (prot)	1805	1845	1900	1805	1839	0	0	1805	1615	0	1683	0
Flt Permitted	0.278			0.289				0.732			0.816	
Satd. Flow (perm)	528	1845	1900	549	1839	0	0	1391	1615	0	1407	0
Right Turn on Red			Yes			Yes			Yes			Yes
Satd. Flow (RTOR)					1				160		114	
Link Speed (mph)		40			40			25			25	
Link Distance (ft)		527			480			402			393	
Travel Time (s)		9.0			8.2			11.0			10.7	
Peak Hour Factor	0.95	0.95	0.95	0.95	0.95	0.95	0.95	0.95	0.95	0.95	0.95	0.95
Heavy Vehicles (%)	0%	3%	0%	0%	3%	10%	0%	0%	0%	0%	0%	5%
Adj. Flow (vph)	4	778	0	2	787	11	58	0	160	19	0	20
Shared Lane Traffic (%)												
Lane Group Flow (vph)	4	778	0	2	798	0	0	58	160	0	39	0
Enter Blocked Intersection	No	No	No	No	No	No	No	No	No	No	No	No
Lane Alignment	Left	Left	Right	Left	Left	Right	Left	Left	Right	Left	Left	Right
Median Width(ft)		12			12			0			0	
Link Offset(ft)		0			0			0			0	
Crosswalk Width(ft)		16			16			16			16	
Two way Left Turn Lane												
Headway Factor	1.00	1.00	1.00	1.00	1.00	1.00	1.00	1.00	1.00	1.00	1.00	1.00
Turning Speed (mph)	15		9	15		9	15		9	15		9
Number of Detectors	1	2	1	1	2		1	2	1	1	2	
Detector Template	Left	Thru	Right	Left	Thru		Left	Thru	Right	Left	Thru	
Leading Detector (ft)	20	100	20	20	100		20	100	20	20	100	
Trailing Detector (ft)	0	0	0	0	0		0	0	0	0	0	
Detector 1 Position(ft)	0	0	0	0	0		0	0	0	0	0	
Detector 1 Size(ft)	20	6	20	20	6		20	6	20	20	6	
Detector 1 Type	Cl+Ex	Cl+Ex	Cl+Ex	Cl+Ex	Cl+Ex		Cl+Ex	Cl+Ex	Cl+Ex	Cl+Ex	Cl+Ex	
Detector 1 Channel												
Detector 1 Extend (s)	0.0	0.0	0.0	0.0	0.0		0.0	0.0	0.0	0.0	0.0	
Detector 1 Queue (s)	0.0	0.0	0.0	0.0	0.0		0.0	0.0	0.0	0.0	0.0	
Detector 1 Delay (s)	0.0	0.0	0.0	0.0	0.0		0.0	0.0	0.0	0.0	0.0	
Detector 2 Position(ft)		94			94			94			94	
Detector 2 Size(ft)		6			6			6			6	
Detector 2 Type		Cl+Ex			Cl+Ex			Cl+Ex			Cl+Ex	
Detector 2 Channel												
Detector 2 Extend (s)		0.0			0.0			0.0			0.0	
Turn Type	pm+pt	NA	Free	pm+pt	NA		Perm	NA	Perm	Perm	NA	
Protected Phases	1	6		5	2			3				7

Lanes, Volumes, Timings
2: Maguire Way/Kia Dealership & NYS Route 17K

2023 Build Condition
Weekday Evening Peak Hour



Lane Group	EBL	EBT	EBR	WBL	WBT	WBR	NBL	NBT	NBR	SBL	SBT	SBR
Permitted Phases	6		Free	2			3		3	7		
Detector Phase	1	6		5	2		3	3	3	7	7	
Switch Phase												
Minimum Initial (s)	3.0	8.0		3.0	10.0		5.0	5.0	5.0	5.0	5.0	
Minimum Split (s)	10.0	15.0		10.0	17.0		12.0	12.0	12.0	12.0	12.0	
Total Split (s)	15.0	50.0		15.0	50.0		40.0	40.0	40.0	40.0	40.0	
Total Split (%)	14.3%	47.6%		14.3%	47.6%		38.1%	38.1%	38.1%	38.1%	38.1%	
Maximum Green (s)	8.0	43.0		8.0	43.0		33.0	33.0	33.0	33.0	33.0	
Yellow Time (s)	5.0	5.0		5.0	5.0		5.0	5.0	5.0	5.0	5.0	
All-Red Time (s)	2.0	2.0		2.0	2.0		2.0	2.0	2.0	2.0	2.0	
Lost Time Adjust (s)	-2.0	-2.0		-2.0	-2.0		-2.0	-2.0	-2.0	-2.0	-2.0	
Total Lost Time (s)	5.0	5.0		5.0	5.0		5.0	5.0	5.0	5.0	5.0	
Lead/Lag	Lead	Lag		Lead	Lag							
Lead-Lag Optimize?	Yes	Yes		Yes	Yes							
Vehicle Extension (s)	2.0	2.0		2.0	2.0		2.0	2.0	2.0	2.0	2.0	
Recall Mode	None	C-Max		None	C-Max		None	None	None	None	None	
Act Effct Green (s)	83.1	81.8		83.1	81.8			10.9	10.9			10.9
Actuated g/C Ratio	0.79	0.78		0.79	0.78			0.10	0.10			0.10
v/c Ratio	0.01	0.54		0.00	0.56			0.40	0.51			0.16
Control Delay	2.8	7.5		3.0	4.8			51.3	12.9			1.4
Queue Delay	0.0	0.0		0.0	0.0			0.0	0.0			0.0
Total Delay	2.8	7.5		3.0	4.8			51.3	12.9			1.4
LOS	A	A		A	A			D	B			A
Approach Delay		7.4			4.8			23.1				1.4
Approach LOS		A			A			C				A
90th %ile Green (s)	4.7	66.3		4.6	66.2		13.1	13.1	13.1	13.1	13.1	13.1
90th %ile Term Code	Gap	Coord		Gap	Coord		Gap	Gap	Gap	Hold	Hold	Hold
70th %ile Green (s)	0.0	80.5		0.0	80.5		10.5	10.5	10.5	10.5	10.5	10.5
70th %ile Term Code	Skip	Coord		Skip	Coord		Gap	Gap	Gap	Hold	Hold	Hold
50th %ile Green (s)	0.0	82.2		0.0	82.2		8.8	8.8	8.8	8.8	8.8	8.8
50th %ile Term Code	Skip	Coord		Skip	Coord		Gap	Gap	Gap	Hold	Hold	Hold
30th %ile Green (s)	0.0	83.9		0.0	83.9		7.1	7.1	7.1	7.1	7.1	7.1
30th %ile Term Code	Skip	Coord		Skip	Coord		Gap	Gap	Gap	Hold	Hold	Hold
10th %ile Green (s)	0.0	86.0		0.0	86.0		5.0	5.0	5.0	5.0	5.0	5.0
10th %ile Term Code	Skip	Coord		Skip	Coord		Min	Min	Min	Hold	Hold	Hold
Stops (vph)	1	285		0	137			50	24			0
Fuel Used(gal)	0	7		0	5			1	1			0
CO Emissions (g/hr)	2	459		1	318			67	71			9
NOx Emissions (g/hr)	0	89		0	62			13	14			2
VOC Emissions (g/hr)	0	106		0	74			15	16			2
Dilemma Vehicles (#)	0	35		0	36			0	0			0
Queue Length 50th (ft)	1	139		0	102			37	0			0
Queue Length 95th (ft)	3	411		m0	127			75	58			0
Internal Link Dist (ft)		447			400			322				313
Turn Bay Length (ft)	100			175								
Base Capacity (vph)	543	1437		557	1432			463	645			545
Starvation Cap Reductn	0	0		0	25			0	0			0
Spillback Cap Reductn	0	0		0	0			0	0			0
Storage Cap Reductn	0	0		0	0			0	0			0

Lanes, Volumes, Timings
 2: Maguire Way/Kia Dealership & NYS Route 17K

2023 Build Condition
 Weekday Evening Peak Hour




Lane Group	EBL	EBT	EBR	WBL	WBT	WBR	NBL	NBT	NBR	SBL	SBT	SBR
Reduced v/c Ratio	0.01	0.54		0.00	0.57			0.13	0.25		0.07	

Intersection Summary

Area Type: Other
 Cycle Length: 105
 Actuated Cycle Length: 105
 Offset: 0 (0%), Referenced to phase 2:WBTL and 6:EBTL, Start of Yellow, Master Intersection
 Natural Cycle: 60
 Control Type: Actuated-Coordinated
 Maximum v/c Ratio: 0.56
 Intersection Signal Delay: 8.0 Intersection LOS: A
 Intersection Capacity Utilization 65.0% ICU Level of Service C
 Analysis Period (min) 15
 m Volume for 95th percentile queue is metered by upstream signal.

Splits and Phases: 2: Maguire Way/Kia Dealership & NYS Route 17K



Lanes, Volumes, Timings
 3: Orr Avenue/Matrix Newburgh Driveway & NYS Route 17K

2023 No-Build Condition
 Weekday Morning Peak Hour



Lane Group	EBL	EBT	EBR	WBL	WBT	WBR	NBL	NBT	NBR	SBL	SBT	SBR
Lane Configurations												
Traffic Volume (vph)	22	587	16	12	429	38	7	0	14	11	0	4
Future Volume (vph)	22	587	16	12	429	38	7	0	14	11	0	4
Ideal Flow (vphpl)	1900	1900	1900	1900	1900	1900	1900	1900	1900	1900	1900	1900
Storage Length (ft)	175		0	200		125	0		0	0		150
Storage Lanes	1		0	1		1	0		0	0		1
Taper Length (ft)	50			0			25			25		
Lane Util. Factor	1.00	1.00	1.00	1.00	1.00	1.00	1.00	1.00	1.00	1.00	1.00	1.00
Frt		0.996				0.850		0.912				0.850
Flt Protected	0.950			0.950				0.983			0.950	
Satd. Flow (prot)	1530	1805	0	1805	1759	1538	0	1703	0	0	1656	1077
Flt Permitted	0.469			0.380				0.880			0.833	
Satd. Flow (perm)	755	1805	0	722	1759	1538	0	1525	0	0	1452	1077
Right Turn on Red			Yes			No			Yes			Yes
Satd. Flow (RTOR)		2						114				114
Link Speed (mph)		40			40			10				25
Link Distance (ft)		480			849			511				517
Travel Time (s)		8.2			14.5			34.8				14.1
Peak Hour Factor	0.92	0.92	0.92	0.92	0.92	0.92	0.92	0.92	0.92	0.92	0.92	0.92
Heavy Vehicles (%)	18%	5%	0%	0%	8%	5%	0%	0%	0%	9%	0%	50%
Adj. Flow (vph)	24	638	17	13	466	41	8	0	15	12	0	4
Shared Lane Traffic (%)												
Lane Group Flow (vph)	24	655	0	13	466	41	0	23	0	0	12	4
Enter Blocked Intersection	No	No	No	No	No	No	No	No	No	No	No	No
Lane Alignment	Left	Left	Right	Left	Left	Right	Left	Left	Right	Left	Left	Right
Median Width(ft)		12			12			0				0
Link Offset(ft)		0			0			0				0
Crosswalk Width(ft)		20			20			20				35
Two way Left Turn Lane					Yes							
Headway Factor	1.00	1.00	1.00	1.00	1.00	1.00	1.00	1.00	1.00	1.00	1.00	1.00
Turning Speed (mph)	15		9	15		9	15		9	15		9
Number of Detectors	1	2		1	2	1	1	2		1	2	1
Detector Template	Left	Thru		Left	Thru	Right	Left	Thru		Left	Thru	Right
Leading Detector (ft)	20	100		20	100	20	20	100		20	100	20
Trailing Detector (ft)	0	0		0	0	0	0	0		0	0	0
Detector 1 Position(ft)	0	0		0	0	0	0	0		0	0	0
Detector 1 Size(ft)	20	6		20	6	20	20	6		20	6	20
Detector 1 Type	Cl+Ex	Cl+Ex		Cl+Ex	Cl+Ex	Cl+Ex	Cl+Ex	Cl+Ex		Cl+Ex	Cl+Ex	Cl+Ex
Detector 1 Channel												
Detector 1 Extend (s)	0.0	0.0		0.0	0.0	0.0	0.0	0.0		0.0	0.0	0.0
Detector 1 Queue (s)	0.0	0.0		0.0	0.0	0.0	0.0	0.0		0.0	0.0	0.0
Detector 1 Delay (s)	0.0	0.0		0.0	0.0	0.0	0.0	0.0		0.0	0.0	0.0
Detector 2 Position(ft)		94			94			94				94
Detector 2 Size(ft)		6			6			6				6
Detector 2 Type		Cl+Ex			Cl+Ex			Cl+Ex				Cl+Ex
Detector 2 Channel												
Detector 2 Extend (s)		0.0			0.0			0.0				0.0
Turn Type	pm+pt	NA		pm+pt	NA	Perm	Perm	NA		Perm	NA	Perm
Protected Phases	5	2		1	6			8				4

Lanes, Volumes, Timings
 3: Orr Avenue/Matrix Newburgh Driveway & NYS Route 17K

2023 No-Build Condition
 Weekday Morning Peak Hour



Lane Group	EBL	EBT	EBR	WBL	WBT	WBR	NBL	NBT	NBR	SBL	SBT	SBR
Permitted Phases	2			6		6	8			4		4
Detector Phase	5	2		1	6	6	8	8		4	4	4
Switch Phase												
Minimum Initial (s)	3.0	10.0		3.0	10.0	10.0	5.0	5.0		5.0	5.0	5.0
Minimum Split (s)	10.0	17.0		10.0	17.0	17.0	12.0	12.0		12.0	12.0	12.0
Total Split (s)	15.0	50.0		15.0	50.0	50.0	40.0	40.0		40.0	40.0	40.0
Total Split (%)	14.3%	47.6%		14.3%	47.6%	47.6%	38.1%	38.1%		38.1%	38.1%	38.1%
Maximum Green (s)	8.0	43.0		8.0	43.0	43.0	33.0	33.0		33.0	33.0	33.0
Yellow Time (s)	5.0	5.0		5.0	5.0	5.0	5.0	5.0		5.0	5.0	5.0
All-Red Time (s)	2.0	2.0		2.0	2.0	2.0	2.0	2.0		2.0	2.0	2.0
Lost Time Adjust (s)	-2.0	-2.0		-2.0	-2.0	-2.0		-2.0			-2.0	-2.0
Total Lost Time (s)	5.0	5.0		5.0	5.0	5.0		5.0			5.0	5.0
Lead/Lag	Lead	Lag		Lead	Lag	Lag						
Lead-Lag Optimize?	Yes	Yes		Yes	Yes	Yes						
Vehicle Extension (s)	2.0	3.0		2.0	3.0	3.0	2.0	2.0		2.0	2.0	2.0
Recall Mode	None	C-Min		None	C-Min	C-Min	None	None		None	None	None
Act Effct Green (s)	93.5	95.1		92.3	92.6	92.6		7.8			7.8	7.8
Actuated g/C Ratio	0.89	0.91		0.88	0.88	0.88		0.07			0.07	0.07
v/c Ratio	0.03	0.40		0.02	0.30	0.03		0.11			0.11	0.02
Control Delay	0.8	1.4		1.6	3.9	3.5		1.0			47.1	0.2
Queue Delay	0.0	0.0		0.0	0.0	0.0		0.0			0.0	0.0
Total Delay	0.8	1.4		1.6	3.9	3.5		1.0			47.1	0.2
LOS	A	A		A	A	A		A			D	A
Approach Delay		1.4			3.8			1.0			35.4	
Approach LOS		A			A			A			D	
90th %ile Green (s)	5.3	71.6		4.9	71.2	71.2	7.5	7.5		7.5	7.5	7.5
90th %ile Term Code	Gap	Coord		Gap	Coord	Coord	Hold	Hold		Gap	Gap	Gap
70th %ile Green (s)	4.9	84.7		0.0	72.8	72.8	6.3	6.3		6.3	6.3	6.3
70th %ile Term Code	Gap	Coord		Skip	Coord	Coord	Hold	Hold		Gap	Gap	Gap
50th %ile Green (s)	0.0	98.0		0.0	98.0	98.0	0.0	0.0		0.0	0.0	0.0
50th %ile Term Code	Skip	Coord		Skip	Coord	Coord	Skip	Skip		Skip	Skip	Skip
30th %ile Green (s)	0.0	98.0		0.0	98.0	98.0	0.0	0.0		0.0	0.0	0.0
30th %ile Term Code	Skip	Coord		Skip	Coord	Coord	Skip	Skip		Skip	Skip	Skip
10th %ile Green (s)	0.0	98.0		0.0	98.0	98.0	0.0	0.0		0.0	0.0	0.0
10th %ile Term Code	Skip	Coord		Skip	Coord	Coord	Skip	Skip		Skip	Skip	Skip
Stops (vph)	1	27		3	87	7		0			12	0
Fuel Used(gal)	0	2		0	4	0		0			0	0
CO Emissions (g/hr)	6	168		7	256	22		9			14	1
NOx Emissions (g/hr)	1	33		1	50	4		2			3	0
VOC Emissions (g/hr)	1	39		2	59	5		2			3	0
Dilemma Vehicles (#)	0	14		0	10	0		0			0	0
Queue Length 50th (ft)	1	0		0	0	0		0			8	0
Queue Length 95th (ft)	m1	20		4	166	18		0			26	0
Internal Link Dist (ft)		400			769			431			437	
Turn Bay Length (ft)	175			200		125						150
Base Capacity (vph)	749	1634		746	1551	1356		584			484	435
Starvation Cap Reductn	0	8		0	0	0		0			0	0
Spillback Cap Reductn	0	0		0	0	0		0			0	0
Storage Cap Reductn	0	0		0	0	0		0			0	0

Lanes, Volumes, Timings
 3: Orr Avenue/Matrix Newburgh Driveway & NYS Route 17K

2023 No-Build Condition
 Weekday Morning Peak Hour



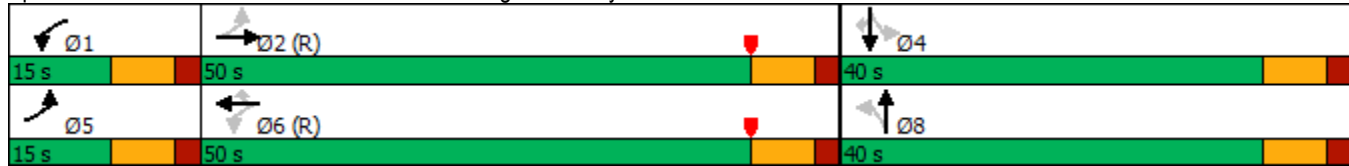
Lane Group	EBL	EBT	EBR	WBL	WBT	WBR	NBL	NBT	NBR	SBL	SBT	SBR
Reduced v/c Ratio	0.03	0.40		0.02	0.30	0.03		0.04			0.02	0.01

Intersection Summary

Area Type: Other
 Cycle Length: 105
 Actuated Cycle Length: 105
 Offset: 10 (10%), Referenced to phase 2:EBTL and 6:WBTL, Start of Yellow
 Natural Cycle: 55
 Control Type: Actuated-Coordinated
 Maximum v/c Ratio: 0.40
 Intersection Signal Delay: 2.8 Intersection LOS: A
 Intersection Capacity Utilization 47.9% ICU Level of Service A
 Analysis Period (min) 15

m Volume for 95th percentile queue is metered by upstream signal.

Splits and Phases: 3: Orr Avenue/Matrix Newburgh Driveway & NYS Route 17K



Lanes, Volumes, Timings
 3: Orr Avenue/Matrix Newburgh Driveway & NYS Route 17K

2023 No-Build Condition
 Weekday Evening Peak Hour



Lane Group	EBL	EBT	EBR	WBL	WBT	WBR	NBL	NBT	NBR	SBL	SBT	SBR
Lane Configurations												
Traffic Volume (vph)	7	866	0	0	716	49	0	0	0	53	0	26
Future Volume (vph)	7	866	0	0	716	49	0	0	0	53	0	26
Ideal Flow (vphpl)	1900	1900	1900	1900	1900	1900	1900	1900	1900	1900	1900	1900
Storage Length (ft)	175		0	200		125	0		0	0		150
Storage Lanes	1		0	1		1	0		0	0		1
Taper Length (ft)	50			0			25			25		
Lane Util. Factor	1.00	1.00	1.00	1.00	1.00	1.00	1.00	1.00	1.00	1.00	1.00	1.00
Frt						0.850						0.850
Flt Protected	0.950										0.950	
Satd. Flow (prot)	1805	1863	0	1900	1845	1583	0	1900	0	0	1770	1553
Flt Permitted	0.271										0.757	
Satd. Flow (perm)	515	1863	0	1900	1845	1583	0	1900	0	0	1410	1553
Right Turn on Red			Yes			No			Yes			Yes
Satd. Flow (RTOR)												114
Link Speed (mph)		40			40			10				25
Link Distance (ft)		480			849			511				517
Travel Time (s)		8.2			14.5			34.8				14.1
Peak Hour Factor	0.91	0.91	0.91	0.91	0.91	0.91	0.91	0.91	0.91	0.91	0.91	0.91
Heavy Vehicles (%)	0%	2%	0%	0%	3%	2%	0%	0%	0%	2%	0%	4%
Adj. Flow (vph)	8	952	0	0	787	54	0	0	0	58	0	29
Shared Lane Traffic (%)												
Lane Group Flow (vph)	8	952	0	0	787	54	0	0	0	0	58	29
Enter Blocked Intersection	No	No	No	No	No	No	No	No	No	No	No	No
Lane Alignment	Left	Left	Right	Left	Left	Right	Left	Left	Right	Left	Left	Right
Median Width(ft)		12			12			0				0
Link Offset(ft)		0			0			0				0
Crosswalk Width(ft)		20			20			20				35
Two way Left Turn Lane					Yes							
Headway Factor	1.00	1.00	1.00	1.00	1.00	1.00	1.00	1.00	1.00	1.00	1.00	1.00
Turning Speed (mph)	15		9	15		9	15		9	15		9
Number of Detectors	1	2		1	2	1	1	2		1	2	1
Detector Template	Left	Thru		Left	Thru	Right	Left	Thru		Left	Thru	Right
Leading Detector (ft)	20	100		20	100	20	20	100		20	100	20
Trailing Detector (ft)	0	0		0	0	0	0	0		0	0	0
Detector 1 Position(ft)	0	0		0	0	0	0	0		0	0	0
Detector 1 Size(ft)	20	6		20	6	20	20	6		20	6	20
Detector 1 Type	Cl+Ex	Cl+Ex		Cl+Ex	Cl+Ex	Cl+Ex	Cl+Ex	Cl+Ex		Cl+Ex	Cl+Ex	Cl+Ex
Detector 1 Channel												
Detector 1 Extend (s)	0.0	0.0		0.0	0.0	0.0	0.0	0.0		0.0	0.0	0.0
Detector 1 Queue (s)	0.0	0.0		0.0	0.0	0.0	0.0	0.0		0.0	0.0	0.0
Detector 1 Delay (s)	0.0	0.0		0.0	0.0	0.0	0.0	0.0		0.0	0.0	0.0
Detector 2 Position(ft)		94			94			94				94
Detector 2 Size(ft)		6			6			6				6
Detector 2 Type		Cl+Ex			Cl+Ex			Cl+Ex				Cl+Ex
Detector 2 Channel												
Detector 2 Extend (s)		0.0			0.0			0.0				0.0
Turn Type	pm+pt	NA		pm+pt	NA	Perm				Perm	NA	Perm
Protected Phases	5	2		1	6			8				4

Lanes, Volumes, Timings

2023 No-Build Condition

3: Orr Avenue/Matrix Newburgh Driveway & NYS Route 17K

Weekday Evening Peak Hour



Lane Group	EBL	EBT	EBR	WBL	WBT	WBR	NBL	NBT	NBR	SBL	SBT	SBR
Permitted Phases	2			6		6	8			4		4
Detector Phase	5	2		1	6	6	8	8		4	4	4
Switch Phase												
Minimum Initial (s)	3.0	10.0		3.0	10.0	10.0	5.0	5.0		5.0	5.0	5.0
Minimum Split (s)	10.0	17.0		10.0	17.0	17.0	12.0	12.0		12.0	12.0	12.0
Total Split (s)	15.0	50.0		15.0	50.0	50.0	40.0	40.0		40.0	40.0	40.0
Total Split (%)	14.3%	47.6%		14.3%	47.6%	47.6%	38.1%	38.1%		38.1%	38.1%	38.1%
Maximum Green (s)	8.0	43.0		8.0	43.0	43.0	33.0	33.0		33.0	33.0	33.0
Yellow Time (s)	5.0	5.0		5.0	5.0	5.0	5.0	5.0		5.0	5.0	5.0
All-Red Time (s)	2.0	2.0		2.0	2.0	2.0	2.0	2.0		2.0	2.0	2.0
Lost Time Adjust (s)	-2.0	-2.0		-2.0	-2.0	-2.0		-2.0			-2.0	-2.0
Total Lost Time (s)	5.0	5.0		5.0	5.0	5.0		5.0			5.0	5.0
Lead/Lag	Lead	Lag		Lead	Lag	Lag						
Lead-Lag Optimize?	Yes	Yes		Yes	Yes	Yes						
Vehicle Extension (s)	2.0	3.0		2.0	3.0	3.0	2.0	2.0		2.0	2.0	2.0
Recall Mode	None	C-Min		None	C-Min	C-Min	None	None		None	None	None
Act Effct Green (s)	86.6	87.6			85.2	85.2					10.8	10.8
Actuated g/C Ratio	0.82	0.83			0.81	0.81					0.10	0.10
v/c Ratio	0.02	0.61			0.53	0.04					0.40	0.11
Control Delay	1.4	4.0			7.1	4.2					51.2	0.8
Queue Delay	0.0	0.0			0.0	0.0					0.0	0.0
Total Delay	1.4	4.0			7.1	4.2					51.2	0.8
LOS	A	A			A	A					D	A
Approach Delay		4.0			6.9						34.4	
Approach LOS		A			A						C	
90th %ile Green (s)	4.9	78.0		0.0	66.1	66.1	13.0	13.0		13.0	13.0	13.0
90th %ile Term Code	Gap	Coord		Skip	Coord	Coord	Hold	Hold		Gap	Gap	Gap
70th %ile Green (s)	0.0	80.5		0.0	80.5	80.5	10.5	10.5		10.5	10.5	10.5
70th %ile Term Code	Skip	Coord		Skip	Coord	Coord	Hold	Hold		Gap	Gap	Gap
50th %ile Green (s)	0.0	82.3		0.0	82.3	82.3	8.7	8.7		8.7	8.7	8.7
50th %ile Term Code	Skip	Coord		Skip	Coord	Coord	Hold	Hold		Gap	Gap	Gap
30th %ile Green (s)	0.0	84.0		0.0	84.0	84.0	7.0	7.0		7.0	7.0	7.0
30th %ile Term Code	Skip	Coord		Skip	Coord	Coord	Hold	Hold		Gap	Gap	Gap
10th %ile Green (s)	0.0	98.0		0.0	98.0	98.0	0.0	0.0		0.0	0.0	0.0
10th %ile Term Code	Skip	Coord		Skip	Coord	Coord	Skip	Skip		Skip	Skip	Skip
Stops (vph)	1	224			258	13					48	0
Fuel Used(gal)	0	6			8	0					1	0
CO Emissions (g/hr)	2	400			538	32					68	8
NOx Emissions (g/hr)	0	78			105	6					13	2
VOC Emissions (g/hr)	1	93			125	7					16	2
Dilemma Vehicles (#)	0	8			29	0					0	0
Queue Length 50th (ft)	0	26			140	6					37	0
Queue Length 95th (ft)	m1	84			422	26					75	0
Internal Link Dist (ft)		400			769			431			437	
Turn Bay Length (ft)	175					125						150
Base Capacity (vph)	547	1553			1496	1284					470	593
Starvation Cap Reductn	0	28			0	0					0	0
Spillback Cap Reductn	0	0			0	0					0	0
Storage Cap Reductn	0	0			0	0					0	0

Lanes, Volumes, Timings
 3: Orr Avenue/Matrix Newburgh Driveway & NYS Route 17K

2023 No-Build Condition
 Weekday Evening Peak Hour



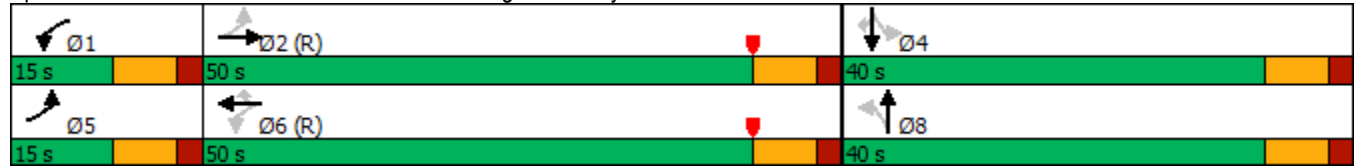
Lane Group	EBL	EBT	EBR	WBL	WBT	WBR	NBL	NBT	NBR	SBL	SBT	SBR
Reduced v/c Ratio	0.01	0.62			0.53	0.04					0.12	0.05

Intersection Summary

Area Type:	Other
Cycle Length:	105
Actuated Cycle Length:	105
Offset:	10 (10%), Referenced to phase 2:EBTL and 6:WBTL, Start of Yellow
Natural Cycle:	60
Control Type:	Actuated-Coordinated
Maximum v/c Ratio:	0.61
Intersection Signal Delay:	6.7
Intersection LOS:	A
Intersection Capacity Utilization	58.1%
ICU Level of Service	B
Analysis Period (min)	15

m Volume for 95th percentile queue is metered by upstream signal.

Splits and Phases: 3: Orr Avenue/Matrix Newburgh Driveway & NYS Route 17K



Lanes, Volumes, Timings
3: Orr Avenue/Matrix Newburgh Driveway & NYS Route 17K

2023 Build Condition
Weekday Morning Peak Hour



Lane Group	EBL	EBT	EBR	WBL	WBT	WBR	NBL	NBT	NBR	SBL	SBT	SBR
Lane Configurations												
Traffic Volume (vph)	22	597	16	12	489	38	7	0	14	11	0	4
Future Volume (vph)	22	597	16	12	489	38	7	0	14	11	0	4
Ideal Flow (vphpl)	1900	1900	1900	1900	1900	1900	1900	1900	1900	1900	1900	1900
Storage Length (ft)	175		0	200		125	0		0	0		150
Storage Lanes	1		0	1		1	0		0	0		1
Taper Length (ft)	50			0			25			25		
Lane Util. Factor	1.00	1.00	1.00	1.00	1.00	1.00	1.00	1.00	1.00	1.00	1.00	1.00
Frt		0.996				0.850		0.912				0.850
Flt Protected	0.950			0.950				0.983			0.950	
Satd. Flow (prot)	1530	1804	0	1805	1776	1538	0	1703	0	0	1656	1077
Flt Permitted	0.432			0.374				0.880			0.833	
Satd. Flow (perm)	696	1804	0	711	1776	1538	0	1525	0	0	1452	1077
Right Turn on Red			Yes			No			Yes			Yes
Satd. Flow (RTOR)		2						114				114
Link Speed (mph)		40			40			10				25
Link Distance (ft)		480			849			511				517
Travel Time (s)		8.2			14.5			34.8				14.1
Peak Hour Factor	0.92	0.92	0.92	0.92	0.92	0.92	0.92	0.92	0.92	0.92	0.92	0.92
Heavy Vehicles (%)	18%	5%	0%	0%	7%	5%	0%	0%	0%	9%	0%	50%
Adj. Flow (vph)	24	649	17	13	532	41	8	0	15	12	0	4
Shared Lane Traffic (%)												
Lane Group Flow (vph)	24	666	0	13	532	41	0	23	0	0	12	4
Enter Blocked Intersection	No	No	No	No	No	No	No	No	No	No	No	No
Lane Alignment	Left	Left	Right	Left	Left	Right	Left	Left	Right	Left	Left	Right
Median Width(ft)		12			12			0			0	
Link Offset(ft)		0			0			0			0	
Crosswalk Width(ft)		20			20			20			35	
Two way Left Turn Lane					Yes							
Headway Factor	1.00	1.00	1.00	1.00	1.00	1.00	1.00	1.00	1.00	1.00	1.00	1.00
Turning Speed (mph)	15		9	15		9	15		9	15		9
Number of Detectors	1	2		1	2	1	1	2		1	2	1
Detector Template	Left	Thru		Left	Thru	Right	Left	Thru		Left	Thru	Right
Leading Detector (ft)	20	100		20	100	20	20	100		20	100	20
Trailing Detector (ft)	0	0		0	0	0	0	0		0	0	0
Detector 1 Position(ft)	0	0		0	0	0	0	0		0	0	0
Detector 1 Size(ft)	20	6		20	6	20	20	6		20	6	20
Detector 1 Type	Cl+Ex	Cl+Ex		Cl+Ex	Cl+Ex	Cl+Ex	Cl+Ex	Cl+Ex		Cl+Ex	Cl+Ex	Cl+Ex
Detector 1 Channel												
Detector 1 Extend (s)	0.0	0.0		0.0	0.0	0.0	0.0	0.0		0.0	0.0	0.0
Detector 1 Queue (s)	0.0	0.0		0.0	0.0	0.0	0.0	0.0		0.0	0.0	0.0
Detector 1 Delay (s)	0.0	0.0		0.0	0.0	0.0	0.0	0.0		0.0	0.0	0.0
Detector 2 Position(ft)		94			94			94			94	
Detector 2 Size(ft)		6			6			6			6	
Detector 2 Type		Cl+Ex			Cl+Ex			Cl+Ex			Cl+Ex	
Detector 2 Channel												
Detector 2 Extend (s)		0.0			0.0			0.0			0.0	
Turn Type	pm+pt	NA		pm+pt	NA	Perm	Perm	NA		Perm	NA	Perm
Protected Phases	5	2		1	6			8			4	

Lanes, Volumes, Timings
3: Orr Avenue/Matrix Newburgh Driveway & NYS Route 17K

2023 Build Condition
Weekday Morning Peak Hour



Lane Group	EBL	EBT	EBR	WBL	WBT	WBR	NBL	NBT	NBR	SBL	SBT	SBR
Permitted Phases	2			6		6	8			4		4
Detector Phase	5	2		1	6	6	8	8		4	4	4
Switch Phase												
Minimum Initial (s)	3.0	10.0		3.0	10.0	10.0	5.0	5.0		5.0	5.0	5.0
Minimum Split (s)	10.0	17.0		10.0	17.0	17.0	12.0	12.0		12.0	12.0	12.0
Total Split (s)	15.0	50.0		15.0	50.0	50.0	40.0	40.0		40.0	40.0	40.0
Total Split (%)	14.3%	47.6%		14.3%	47.6%	47.6%	38.1%	38.1%		38.1%	38.1%	38.1%
Maximum Green (s)	8.0	43.0		8.0	43.0	43.0	33.0	33.0		33.0	33.0	33.0
Yellow Time (s)	5.0	5.0		5.0	5.0	5.0	5.0	5.0		5.0	5.0	5.0
All-Red Time (s)	2.0	2.0		2.0	2.0	2.0	2.0	2.0		2.0	2.0	2.0
Lost Time Adjust (s)	-2.0	-2.0		-2.0	-2.0	-2.0		-2.0			-2.0	-2.0
Total Lost Time (s)	5.0	5.0		5.0	5.0	5.0		5.0			5.0	5.0
Lead/Lag	Lead	Lag		Lead	Lag	Lag						
Lead-Lag Optimize?	Yes	Yes		Yes	Yes	Yes						
Vehicle Extension (s)	2.0	3.0		2.0	3.0	3.0	2.0	2.0		2.0	2.0	2.0
Recall Mode	None	C-Min		None	C-Min	C-Min	None	None		None	None	None
Act Effct Green (s)	93.5	95.1		92.3	92.6	92.6		7.8			7.8	7.8
Actuated g/C Ratio	0.89	0.91		0.88	0.88	0.88		0.07			0.07	0.07
v/c Ratio	0.04	0.41		0.02	0.34	0.03		0.11			0.11	0.02
Control Delay	0.8	1.4		1.6	4.2	3.5		1.0			47.1	0.2
Queue Delay	0.0	0.0		0.0	0.0	0.0		0.0			0.0	0.0
Total Delay	0.8	1.4		1.6	4.2	3.5		1.0			47.1	0.2
LOS	A	A		A	A	A		A			D	A
Approach Delay		1.3			4.1			1.0			35.4	
Approach LOS		A			A			A			D	
90th %ile Green (s)	5.3	71.6		4.9	71.2	71.2	7.5	7.5		7.5	7.5	7.5
90th %ile Term Code	Gap	Coord		Gap	Coord	Coord	Hold	Hold		Gap	Gap	Gap
70th %ile Green (s)	4.9	84.7		0.0	72.8	72.8	6.3	6.3		6.3	6.3	6.3
70th %ile Term Code	Gap	Coord		Skip	Coord	Coord	Hold	Hold		Gap	Gap	Gap
50th %ile Green (s)	0.0	98.0		0.0	98.0	98.0	0.0	0.0		0.0	0.0	0.0
50th %ile Term Code	Skip	Coord		Skip	Coord	Coord	Skip	Skip		Skip	Skip	Skip
30th %ile Green (s)	0.0	98.0		0.0	98.0	98.0	0.0	0.0		0.0	0.0	0.0
30th %ile Term Code	Skip	Coord		Skip	Coord	Coord	Skip	Skip		Skip	Skip	Skip
10th %ile Green (s)	0.0	98.0		0.0	98.0	98.0	0.0	0.0		0.0	0.0	0.0
10th %ile Term Code	Skip	Coord		Skip	Coord	Coord	Skip	Skip		Skip	Skip	Skip
Stops (vph)	1	31		3	102	7		0			12	0
Fuel Used(gal)	0	2		0	4	0		0			0	0
CO Emissions (g/hr)	6	173		7	296	22		9			14	1
NOx Emissions (g/hr)	1	34		1	58	4		2			3	0
VOC Emissions (g/hr)	1	40		2	69	5		2			3	0
Dilemma Vehicles (#)	0	12		0	12	0		0			0	0
Queue Length 50th (ft)	1	0		0	0	0		0			8	0
Queue Length 95th (ft)	m1	14		4	197	18		0			26	0
Internal Link Dist (ft)		400			769			431			437	
Turn Bay Length (ft)	175			200		125						150
Base Capacity (vph)	703	1633		738	1566	1356		584			484	435
Starvation Cap Reductn	0	8		0	0	0		0			0	0
Spillback Cap Reductn	0	0		0	0	0		0			0	0
Storage Cap Reductn	0	0		0	0	0		0			0	0

Lanes, Volumes, Timings
 3: Orr Avenue/Matrix Newburgh Driveway & NYS Route 17K

2023 Build Condition
 Weekday Morning Peak Hour




Lane Group	EBL	EBT	EBR	WBL	WBT	WBR	NBL	NBT	NBR	SBL	SBT	SBR
Reduced v/c Ratio	0.03	0.41		0.02	0.34	0.03		0.04			0.02	0.01

Intersection Summary

Area Type: Other
 Cycle Length: 105
 Actuated Cycle Length: 105
 Offset: 10 (10%), Referenced to phase 2:EBTL and 6:WBTL, Start of Yellow
 Natural Cycle: 55
 Control Type: Actuated-Coordinated
 Maximum v/c Ratio: 0.41
 Intersection Signal Delay: 3.0 Intersection LOS: A
 Intersection Capacity Utilization 48.4% ICU Level of Service A
 Analysis Period (min) 15
 m Volume for 95th percentile queue is metered by upstream signal.

Splits and Phases: 3: Orr Avenue/Matrix Newburgh Driveway & NYS Route 17K



Lanes, Volumes, Timings
 3: Orr Avenue/Matrix Newburgh Driveway & NYS Route 17K

2023 Build Condition
 Weekday Evening Peak Hour



Lane Group	EBL	EBT	EBR	WBL	WBT	WBR	NBL	NBT	NBR	SBL	SBT	SBR
Lane Configurations												
Traffic Volume (vph)	7	902	0	0	734	49	0	0	0	53	0	26
Future Volume (vph)	7	902	0	0	734	49	0	0	0	53	0	26
Ideal Flow (vphpl)	1900	1900	1900	1900	1900	1900	1900	1900	1900	1900	1900	1900
Storage Length (ft)	175		0	200		125	0		0	0		150
Storage Lanes	1		0	1		1	0		0	0		1
Taper Length (ft)	50			0			25			25		
Lane Util. Factor	1.00	1.00	1.00	1.00	1.00	1.00	1.00	1.00	1.00	1.00	1.00	1.00
Frt						0.850						0.850
Flt Protected	0.950										0.950	
Satd. Flow (prot)	1805	1863	0	1900	1845	1583	0	1900	0	0	1770	1553
Flt Permitted	0.262										0.757	
Satd. Flow (perm)	498	1863	0	1900	1845	1583	0	1900	0	0	1410	1553
Right Turn on Red			Yes			No			Yes			Yes
Satd. Flow (RTOR)												114
Link Speed (mph)		40			40			10				25
Link Distance (ft)		480			849			511				517
Travel Time (s)		8.2			14.5			34.8				14.1
Peak Hour Factor	0.91	0.91	0.91	0.91	0.91	0.91	0.91	0.91	0.91	0.91	0.91	0.91
Heavy Vehicles (%)	0%	2%	0%	0%	3%	2%	0%	0%	0%	2%	0%	4%
Adj. Flow (vph)	8	991	0	0	807	54	0	0	0	58	0	29
Shared Lane Traffic (%)												
Lane Group Flow (vph)	8	991	0	0	807	54	0	0	0	0	58	29
Enter Blocked Intersection	No	No	No	No	No	No	No	No	No	No	No	No
Lane Alignment	Left	Left	Right	Left	Left	Right	Left	Left	Right	Left	Left	Right
Median Width(ft)		12			12			0				0
Link Offset(ft)		0			0			0				0
Crosswalk Width(ft)		20			20			20				35
Two way Left Turn Lane					Yes							
Headway Factor	1.00	1.00	1.00	1.00	1.00	1.00	1.00	1.00	1.00	1.00	1.00	1.00
Turning Speed (mph)	15		9	15		9	15		9	15		9
Number of Detectors	1	2		1	2	1	1	2		1	2	1
Detector Template	Left	Thru		Left	Thru	Right	Left	Thru		Left	Thru	Right
Leading Detector (ft)	20	100		20	100	20	20	100		20	100	20
Trailing Detector (ft)	0	0		0	0	0	0	0		0	0	0
Detector 1 Position(ft)	0	0		0	0	0	0	0		0	0	0
Detector 1 Size(ft)	20	6		20	6	20	20	6		20	6	20
Detector 1 Type	Cl+Ex	Cl+Ex		Cl+Ex	Cl+Ex	Cl+Ex	Cl+Ex	Cl+Ex		Cl+Ex	Cl+Ex	Cl+Ex
Detector 1 Channel												
Detector 1 Extend (s)	0.0	0.0		0.0	0.0	0.0	0.0	0.0		0.0	0.0	0.0
Detector 1 Queue (s)	0.0	0.0		0.0	0.0	0.0	0.0	0.0		0.0	0.0	0.0
Detector 1 Delay (s)	0.0	0.0		0.0	0.0	0.0	0.0	0.0		0.0	0.0	0.0
Detector 2 Position(ft)		94			94			94				94
Detector 2 Size(ft)		6			6			6				6
Detector 2 Type		Cl+Ex			Cl+Ex			Cl+Ex				Cl+Ex
Detector 2 Channel												
Detector 2 Extend (s)		0.0			0.0			0.0				0.0
Turn Type	pm+pt	NA		pm+pt	NA	Perm				Perm	NA	Perm
Protected Phases	5	2		1	6			8				4

Lanes, Volumes, Timings
3: Orr Avenue/Matrix Newburgh Driveway & NYS Route 17K

2023 Build Condition
Weekday Evening Peak Hour



Lane Group	EBL	EBT	EBR	WBL	WBT	WBR	NBL	NBT	NBR	SBL	SBT	SBR
Permitted Phases	2			6		6	8			4		4
Detector Phase	5	2		1	6	6	8	8		4	4	4
Switch Phase												
Minimum Initial (s)	3.0	10.0		3.0	10.0	10.0	5.0	5.0		5.0	5.0	5.0
Minimum Split (s)	10.0	17.0		10.0	17.0	17.0	12.0	12.0		12.0	12.0	12.0
Total Split (s)	15.0	50.0		15.0	50.0	50.0	40.0	40.0		40.0	40.0	40.0
Total Split (%)	14.3%	47.6%		14.3%	47.6%	47.6%	38.1%	38.1%		38.1%	38.1%	38.1%
Maximum Green (s)	8.0	43.0		8.0	43.0	43.0	33.0	33.0		33.0	33.0	33.0
Yellow Time (s)	5.0	5.0		5.0	5.0	5.0	5.0	5.0		5.0	5.0	5.0
All-Red Time (s)	2.0	2.0		2.0	2.0	2.0	2.0	2.0		2.0	2.0	2.0
Lost Time Adjust (s)	-2.0	-2.0		-2.0	-2.0	-2.0		-2.0			-2.0	-2.0
Total Lost Time (s)	5.0	5.0		5.0	5.0	5.0		5.0			5.0	5.0
Lead/Lag	Lead	Lag		Lead	Lag	Lag						
Lead-Lag Optimize?	Yes	Yes		Yes	Yes	Yes						
Vehicle Extension (s)	2.0	3.0		2.0	3.0	3.0	2.0	2.0		2.0	2.0	2.0
Recall Mode	None	C-Min		None	C-Min	C-Min	None	None		None	None	None
Act Effct Green (s)	86.6	87.6			85.2	85.2					10.8	10.8
Actuated g/C Ratio	0.82	0.83			0.81	0.81					0.10	0.10
v/c Ratio	0.02	0.64			0.54	0.04					0.40	0.11
Control Delay	1.3	4.2			7.3	4.2					51.2	0.8
Queue Delay	0.0	0.0			0.0	0.0					0.0	0.0
Total Delay	1.3	4.3			7.3	4.2					51.2	0.8
LOS	A	A			A	A					D	A
Approach Delay		4.2			7.1						34.4	
Approach LOS		A			A						C	
90th %ile Green (s)	4.9	78.0		0.0	66.1	66.1	13.0	13.0		13.0	13.0	13.0
90th %ile Term Code	Gap	Coord		Skip	Coord	Coord	Hold	Hold		Gap	Gap	Gap
70th %ile Green (s)	0.0	80.5		0.0	80.5	80.5	10.5	10.5		10.5	10.5	10.5
70th %ile Term Code	Skip	Coord		Skip	Coord	Coord	Hold	Hold		Gap	Gap	Gap
50th %ile Green (s)	0.0	82.3		0.0	82.3	82.3	8.7	8.7		8.7	8.7	8.7
50th %ile Term Code	Skip	Coord		Skip	Coord	Coord	Hold	Hold		Gap	Gap	Gap
30th %ile Green (s)	0.0	84.0		0.0	84.0	84.0	7.0	7.0		7.0	7.0	7.0
30th %ile Term Code	Skip	Coord		Skip	Coord	Coord	Hold	Hold		Gap	Gap	Gap
10th %ile Green (s)	0.0	98.0		0.0	98.0	98.0	0.0	0.0		0.0	0.0	0.0
10th %ile Term Code	Skip	Coord		Skip	Coord	Coord	Skip	Skip		Skip	Skip	Skip
Stops (vph)	1	243			271	13					48	0
Fuel Used(gal)	0	6			8	0					1	0
CO Emissions (g/hr)	2	426			558	32					68	8
NOx Emissions (g/hr)	0	83			109	6					13	2
VOC Emissions (g/hr)	1	99			129	7					16	2
Dilemma Vehicles (#)	0	8			30	0					0	0
Queue Length 50th (ft)	0	26			147	6					37	0
Queue Length 95th (ft)	m1	84			442	26					75	0
Internal Link Dist (ft)		400			769			431			437	
Turn Bay Length (ft)	175					125						150
Base Capacity (vph)	534	1553			1496	1284					470	593
Starvation Cap Reductn	0	28			0	0					0	0
Spillback Cap Reductn	0	0			0	0					0	0
Storage Cap Reductn	0	0			0	0					0	0

Lanes, Volumes, Timings
 3: Orr Avenue/Matrix Newburgh Driveway & NYS Route 17K

2023 Build Condition
 Weekday Evening Peak Hour




Lane Group	EBL	EBT	EBR	WBL	WBT	WBR	NBL	NBT	NBR	SBL	SBT	SBR
Reduced v/c Ratio	0.01	0.65			0.54	0.04					0.12	0.05

Intersection Summary

Area Type: Other
 Cycle Length: 105
 Actuated Cycle Length: 105
 Offset: 10 (10%), Referenced to phase 2:EBTL and 6:WBTL, Start of Yellow
 Natural Cycle: 65
 Control Type: Actuated-Coordinated
 Maximum v/c Ratio: 0.64
 Intersection Signal Delay: 6.9 Intersection LOS: A
 Intersection Capacity Utilization 60.0% ICU Level of Service B
 Analysis Period (min) 15
 m Volume for 95th percentile queue is metered by upstream signal.

Splits and Phases: 3: Orr Avenue/Matrix Newburgh Driveway & NYS Route 17K



Intersection						
Int Delay, s/veh	0.7					
Movement	EBL	EBT	WBT	WBR	SBL	SBR
Lane Configurations	↙	↑	↘		↙	↘
Traffic Vol, veh/h	41	649	361	60	10	14
Future Vol, veh/h	41	649	361	60	10	14
Conflicting Peds, #/hr	0	0	0	0	0	0
Sign Control	Free	Free	Free	Free	Stop	Stop
RT Channelized	-	None	-	None	-	None
Storage Length	175	-	-	-	0	0
Veh in Median Storage, #	-	0	0	-	0	-
Grade, %	-	0	0	-	0	-
Peak Hour Factor	92	92	92	92	92	92
Heavy Vehicles, %	2	5	8	2	20	14
Mvmt Flow	45	705	392	65	11	15

Major/Minor	Major1	Major2	Minor2		
Conflicting Flow All	457	0	-	0	1220 425
Stage 1	-	-	-	-	425 -
Stage 2	-	-	-	-	795 -
Critical Hdwy	4.12	-	-	-	6.6 6.34
Critical Hdwy Stg 1	-	-	-	-	5.6 -
Critical Hdwy Stg 2	-	-	-	-	5.6 -
Follow-up Hdwy	2.218	-	-	-	3.68 3.426
Pot Cap-1 Maneuver	1104	-	-	-	183 604
Stage 1	-	-	-	-	623 -
Stage 2	-	-	-	-	415 -
Platoon blocked, %		-	-	-	
Mov Cap-1 Maneuver	1104	-	-	-	175 604
Mov Cap-2 Maneuver	-	-	-	-	175 -
Stage 1	-	-	-	-	597 -
Stage 2	-	-	-	-	415 -

Approach	EB	WB	SB
HCM Control Delay, s	0.5	0	17.7
HCM LOS			C

Minor Lane/Major Mvmt	EBL	EBT	WBT	WBR	SBLn1	SBLn2
Capacity (veh/h)	1104	-	-	-	175	604
HCM Lane V/C Ratio	0.04	-	-	-	0.062	0.025
HCM Control Delay (s)	8.4	-	-	-	26.9	11.1
HCM Lane LOS	A	-	-	-	D	B
HCM 95th %tile Q(veh)	0.1	-	-	-	0.2	0.1

Intersection						
Int Delay, s/veh	2					
Movement	EBL	EBT	WBT	WBR	SBL	SBR
Lane Configurations	↙	↑	↘		↙	↘
Traffic Vol, veh/h	11	707	804	18	36	55
Future Vol, veh/h	11	707	804	18	36	55
Conflicting Peds, #/hr	0	0	0	0	0	0
Sign Control	Free	Free	Free	Free	Stop	Stop
RT Channelized	-	None	-	None	-	None
Storage Length	175	-	-	-	0	0
Veh in Median Storage, #	-	0	0	-	0	-
Grade, %	-	0	0	-	0	-
Peak Hour Factor	92	92	92	92	92	92
Heavy Vehicles, %	9	3	3	11	3	4
Mvmt Flow	12	768	874	20	39	60

Major/Minor	Major1	Major2	Minor2		
Conflicting Flow All	894	0	-	0	1676 884
Stage 1	-	-	-	-	884 -
Stage 2	-	-	-	-	792 -
Critical Hdwy	4.19	-	-	-	6.43 6.24
Critical Hdwy Stg 1	-	-	-	-	5.43 -
Critical Hdwy Stg 2	-	-	-	-	5.43 -
Follow-up Hdwy	2.281	-	-	-	3.527 3.336
Pot Cap-1 Maneuver	730	-	-	-	104 342
Stage 1	-	-	-	-	402 -
Stage 2	-	-	-	-	444 -
Platoon blocked, %		-	-	-	
Mov Cap-1 Maneuver	730	-	-	-	102 342
Mov Cap-2 Maneuver	-	-	-	-	102 -
Stage 1	-	-	-	-	396 -
Stage 2	-	-	-	-	444 -

Approach	EB	WB	SB
HCM Control Delay, s	0.2	0	34.8
HCM LOS			D

Minor Lane/Major Mvmt	EBL	EBT	WBT	WBR	SBLn1	SBLn2
Capacity (veh/h)	730	-	-	-	102	342
HCM Lane V/C Ratio	0.016	-	-	-	0.384	0.175
HCM Control Delay (s)	10	-	-	-	60.8	17.7
HCM Lane LOS	B	-	-	-	F	C
HCM 95th %tile Q(veh)	0.1	-	-	-	1.6	0.6

APPENDIX 17

February 4, 2022

Mr. Mark Willson
Scannell Properties
294 Grove Lane East, Suite 140
Wayzata, MN 55391

Cell: 612.600.4134
e-Mail: markw@scannellproperties.com

Subject: Acoustical Study
Proposed Commercial/Industrial Development
Newburgh, NY

Dear Mr. Willson,

At your request, we have completed an acoustical study of the proposed Commercial/Industrial Development on a vacant parcel at 124 Route 17K, Newburgh, New York. Presently, the facility awaits a tenant, but may be used for manufacturing, processing of goods, warehousing, or used as a laboratory, truck terminal, offices, or some combination of these. Figure 1 shows the approximate location of the proposed development. The nearest existing residences are approximately 300 feet south of the proposed building. The closest residence to the west is 1500 feet away. Traffic on I-84, I-87, and activities at Stewart International Airport south of Route 17K are the dominate sources of sound in the area.

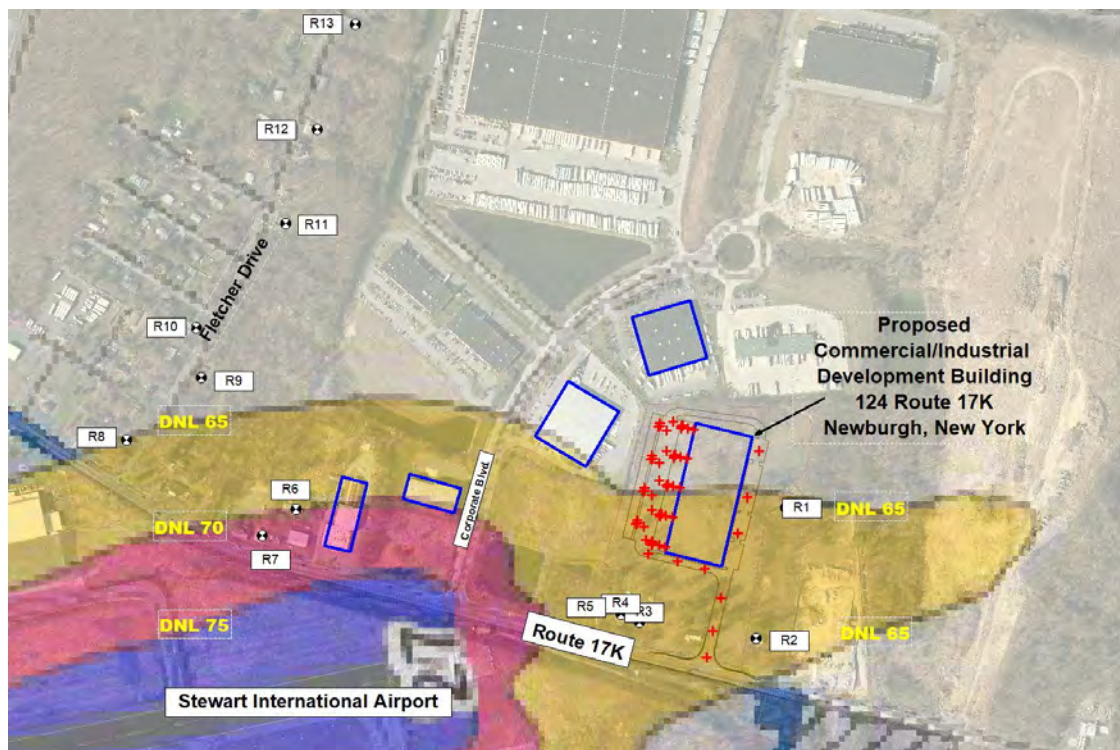


Figure 1. Proposed Commercial/Industrial Development
Newburgh, New York

Trucks may deliver to and from the development 24-hours per day. The development building is expected to have forklift conveyance for receiving, stocking, and forwarding shipment items by incoming and outgoing long-haul trucking, and may have manufacturing equipment. Building doors will typically be closed for security reasons minimizing sound transmitted to the community. Rooftop equipment will largely be for heating and ventilation only and located toward the center of the building. Any sound produced by rooftop equipment would be screened from nearby residences by roof edge shielding.

Major sources of on-site noise are trucks entering and leaving the property, over-the-road trucks dropping and removing trailers, and trailers being maneuvered by a switcher tractor. Also, among the primary noise sources studied are sound produced by back-up alarms and trailer disconnect impacts.

Noise Code Review

State of New York

New York State Department of Environment Conservation (NYSDEC) has developed a program policy document entitled “Assessing and Mitigating Noise Impacts” (DEP-00-1 dated 10-06-2000) (NYSDEC policy)¹, which serves as the state-wide guidance on evaluating noise impact. The policy is:

“...not a fixed rule; it does not create any enforceable right by any party using the Program Policy Memorandum”.... [It] “is designed to provide guidance and clarify program issues for Division staff to ensure compliance with statutory and regulatory requirements.”

As the NYSDEC policy does not set a fixed limit, it can be viewed as a design goal for sound produced by the proposed Commercial/Industrial Development. The NYSDEC policy design goal is defined as a margin over which the existing ambient sound level should not be exceeded to minimize the chance of community annoyance. Defining a noise goal in this fashion reflects the reality that a community’s perception of intrusive sound is largely based on how it compares with sound in the existing environment prior to or in the absence of the project being considered.

Specifically, the NYSDEC policy recommends that:

In non-industrial settings the SPL should probably not exceed ambient noise by more than 6 dB(A) at the receptor. An increase of 6 dB(A) may cause complaints. There may be occasions where an increase in SPLs of greater than 6 dB(A) might be acceptable. The addition of any noise source, in a non-industrial setting, should not raise the ambient noise level above a maximum of 65 dB(A).

The “ambient” sound level as used in the NYSDEC policy is usually interpreted as the A-weighted energy average sound level (L_{Aeq}). The ambient energy average sound level (L_{Aeq}) at nearest residences south of the project site, dominated by Steward International Airport aircraft operations, ranges between 60 and 65 dBA. Hence, the NYSDEC policy guideline is that proposed Development sound not exceed a range of 66 to 71 dBA, i.e., not exceed the existing level produced by aircraft operations by more than 6 dBA.

¹ https://www.dec.ny.gov/docs/permits_ej_operations_pdf/noise2000.pdf

Town of Newburgh, New York

Town of Newburgh Administrative Legislation Part II §125 Noise and Illumination Control Law² is intended to “...to safeguard the right of its residents within the privacy of their residences to be free from intrusive unwanted sounds and lights.”

§125-5 maximum sound level; measurement standards.

- A. Except for noise emanating from the operation of motor vehicles on public highways and private roads, the permissible intensity of noise for the foregoing between the hours from 8:00 a.m. to 10:00 p.m. and from 10:00 p.m. to 8:00 a.m., respectively, whether such noise is intermittent, impulsive, sporadic, or continuous, is as follows. The maximum sound-pressure level [A-scale reading of standard calibrated sound meter, instrument calibration frequency of 100 (sic) cycles per second (Hertz)]:

(1) In the RR, AR, R-1, R-2 and R-3 Zoning Districts of the Town as shown on the most current Zoning Map on file at the Town Clerk's office:

(a) From 8:00 a.m. to 10:00 p.m.: 65 decibels.

(b) From 10:00 p.m. to 8:00 a.m.: 56 decibels.

(2) In the B, IB and I Zoning Districts of the Town as shown on the most current Zoning Map on file at the Town Clerk's office:

(a) From 8:00 a.m. to 10:00 p.m.: 80 decibels.

(b) From 10:00 p.m. to 8:00 a.m.: 70 decibels.

§125-6 Noise from motor vehicles states: “When operated on other property [other than public roads], motor vehicles must conform to the standards set forth in § 125-5.”

Note that all residences likely to be impacted by sound produced by on-site activities are in the Interchange Business (IB) zone where day/night limits are 80/70 dBA, considerably higher than permitted in residential zones.

² <https://ecode360.com/9611054>

Zoning

A portion of the Town of Newburgh zoning map³ is shown in Figure 2. The proposed site is within an Interchange Business zoning district. Article I Supplementary Regulations Applicable to All Districts 185-12(A) requires that “Noise from a use or activity on a site as measured at the boundaries of the lot where such use is situated shall not exceed in intensity, occurrences and duration the noise of street traffic at adjoining streets according to the hour of the day and the day of the week.”

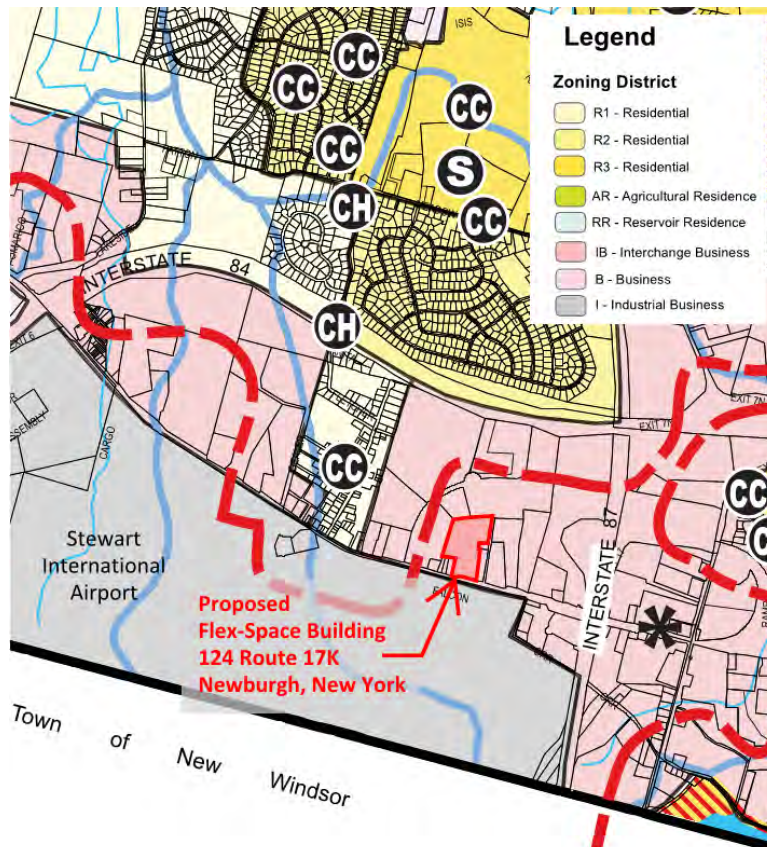


Figure 2. Town of Newburgh, New York zoning map
Proposed Commercial/Industrial Development, Newburgh, NY

Summary of Applicable Code Limits

The NYSDEC policy guideline is that proposed Development sound not exceed a range of 66 to 71 dBA, i.e., not exceed the existing level produced by aircraft operations by more than 6 dBA.

The Town of Newburgh limits sound at residences in an IB zone to day/night limits of 80/70 dBA. The Town defines day and night as 8:00 AM to 10:00 PM and from 10:00 PM to 8:00 AM.

³ <https://www.townofnewburgh.org/uppages/MORATORIUM%20ZONING%20MAP.PDF>

Ambient Sound Levels

Analogous Location Measurements

In accordance with guidance provided by the NYSDEC program policy document, existing ambient sound levels were obtained for a nearby site in the northeast quadrant of the I-84 and I-87 intersection, equidistant from the interstate intersection as the proposed Commercial/Industrial Development. Data were measured by Ostergaard Acoustical Associates (OAA) and presented in their report⁴ for a similar develop proposed for the analogously located site. Figure 1 of the OAA report, reproduced here as Figure 3 of this report, shows six locations. The average of sound levels measured by OAA at the four locations furthest from I-84 have been deemed approximately the same as that at the proposed Commercial/Industrial Development site and at nearest residences, in the absence of, or with negligible nighttime aircraft operations. The data measured by OAA is presented in Table 1.

From Table 1, the average of the lowest daily energy average sound levels at the analogous OAA locations 1-4 is 44 dBA. The corresponding NYSDEC program policy recommended limit for proposed Development sound, in the absence of aircraft activity at night, is an energy average sound level of 50 dBA.



Figure 1 — Google Earth image showing the proposed logistics center site and vicinity in the Town of Newburgh, NY. The site property line is approximately outlined in red. Ambient sound survey Locations also shown.

Figure 3. Figure excerpted from Ostergaard Acoustical Associates Report⁵

⁴ Evaluation of Site Sound Emissions, Matrix Logistics Center at Newburgh, Revision 1 prepared by John T. Baldassano, Jr., Ostergaard Acoustical Associates, OAA File 4401A, 14 May 2021

⁵ Ibid.

Location	Lowest L _{Aeq}			
	1	2	3	4
4/6/2021		46	47	
4/7/2021		42	46	
4/8/2021		42	46	
4/9/2021		39	43	
4/10/2021		38	41	
4/11/2021		42	41	
4/12/2021		41	40	
5/6/2021	46	47		43
5/7/2021	44	44		45
5/8/2021	41	41		44
5/9/2021	46	46		45
5/10/2021	48	48		45
5/11/2021	52	52		48
Highest		52		
Average		44		
Lowest		38		

Table 1. Energy average sound levels measured by Ostergaard Acoustical Associates

Aircraft Sound Levels

The Federal Aviation Administration (FAA) does not have jurisdiction over the project site, nor does it set aircraft noise exposure limits in the community. The FAA requires airports to determine contours of yearly day-night average sound level (YDNL) produced by aircraft operations. The day-night average sound level (DNL) is the 24-hour energy average sound level (i.e., the L_{Aeq}) where a 10-dB "penalty" is applied to sound occurring at night between 10:00 PM and 7:00 AM. The 10-dB penalty accounts for the increased sensitivity of a community to sound occurring at night. Airport noise contours are generally presented in 5-dB increments beginning with an YDNL of 65 dB. The SWF DNL contours in the vicinity of the site are overlaid with a Google Earth image in Figures 1, 5a, 5b and 6.

Note that there is no policy relationship between the FAA and NYSDEC. Residences nearest the proposed Commercial/Industrial Development fall into the YDNL range of aircraft noise of 65-70 dB. Assuming SWF aircraft activities are uniform hour-to-hour day and night, then the YDNL contours correspond to energy average sound levels of 59-64 dBA, corresponding to a range of NYSDEC guideline limit of 65-70 dBA.

If, instead, aircraft are predominantly a daytime occurrence, then the nighttime energy average sound level would then be approximately 44 dBA, leading to a lower NYSDEC design goal for on-site project sound transmitted to nearest neighbors of 50 dBA.

	NYSDEC L _{Aeq} (dBA)	Town of Newburgh L _{Amax} (dBA)
Residential Day	65*	80**
Residential Night	50***	70**

Notes:

* NYSDEC limit based on an aircraft YDNL of 65 dB.

** Permitted residential use in an IB zone.

*** Presumes negligible nighttime airport use. Limit based on an ambient nighttime sound level (L_{Aeq}) of 44 dBA from OAA report.

**Table 2. Summary of NYSDEC and Town of Newburgh limits
Proposed Commercial/Industrial Development, Newburgh, NY**

Computer Modeling of Project Sound

Sound produced by equipment and activities of the proposed Commercial/Industrial Development have been estimated using a computer model of sound propagation from facility sources to representative study locations. The following is general information on the computer modeling technique used, as well as specific information for modeling project sound levels at nearby study locations.

Modeling of facility sound was completed using Cadna/A (Datakustik GmbH, Version 2021 MR 2, 32-bit). Cadna/A is a computer program that implements the sound propagation loss algorithms of ISO 9613-1 and ISO 9613-2 to estimate source sound levels at community receptor locations. In calculating sound levels at receptor locations, the Cadna model accounts for reductions in facility sound pressure levels associated with propagation distance, shielding by intervening structures and topography, and absorption of sound by the atmosphere and porous surfaces.

The Cadna model requires sound power levels for all sources modeled. Sound power level quantifies the amount of sound energy produced by a source and is expressed in decibels referenced to 1 piconWatt (pW or 10⁻¹² watts). The distinction between “sound power” and “sound pressure” is as follows:

Sound power is analogous to the power rating in watts of a light bulb.

Sound pressure is analogous to the light intensity (perceived as brightness) at a given distance from a light bulb.

The shorter the distance from the bulb, the greater the light intensity or perceived brightness at a particular location. Conversely, the longer the distance from the bulb, the less the light intensity or perceived brightness at a particular location. Note that the bulb’s power rating does not change with viewing distance from the bulb; however, the light intensity and apparent brightness do. Similarly, the sound power of a source does not change with distance from the source, but the sound pressure does.

Sound power level is determined from calibrated measurements of sound pressure combined with measurement distance and other conditions influencing sound propagation. Sound power levels for common commercial/industrial facility equipment and activities have been determined through sound

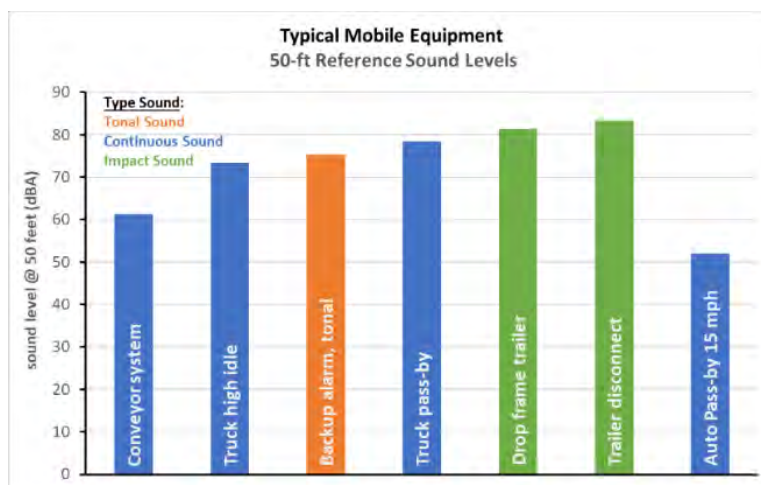
measurements made at a similar facility. The facility sound events discussed in this report have been selected for analysis as they are among the loudest sources expected. The sound power spectra used in computer modeling are provided in Table 3.

Name	Octave band center frequencies (Hz)									A-wt
	31.5	63	125	250	500	1000	2000	4000	8000	
Auto Pass-by 15 mph	42	68	73	74	78	80	78	73	66	84
Backup Alarm Tonal	54	68	78	79	89	107	91	86	77	107
Conveyor System Noise	93	91	90	87	88	88	86	82	78	93
Drop Frame	112	117	116	112	113	107	103	98	91	113
Truck Accelerating	117	127	121	110	104	106	105	105	108	114
Trailer Disconnect	105	110	113	115	111	112	106	99	93	115
Truck High Idle	100	104	102	103	103	99	97	92	85	105
Truck Pass-by	107	104	110	109	107	105	101	98	94	110

**Table 3. Sound power spectra of facility sources [dB re: 1 pW]
 Proposed Commercial/Industrial Development, Newburgh, NY**

Reference Sound Pressure Levels

When sound propagates over hard, flat ground, the sound pressure level at 50 feet is typically 32 dB lower numerically than the sound power level. This relationship is known as divergence, and does not include other propagation losses such as screening by barriers, reflection and absorption, atmospheric effects, etc. The 50-foot sound pressure levels for sources in this study are presented in Figure 4. The octave band sound power levels used in computer modeling that correspond to the 50-foot A-weighted sound pressure levels in Figure 4 are from Table 3. Facility source characteristics—continuous, tonal, and impulsive—are identified in the insert legend of Figure 4 for each source type.

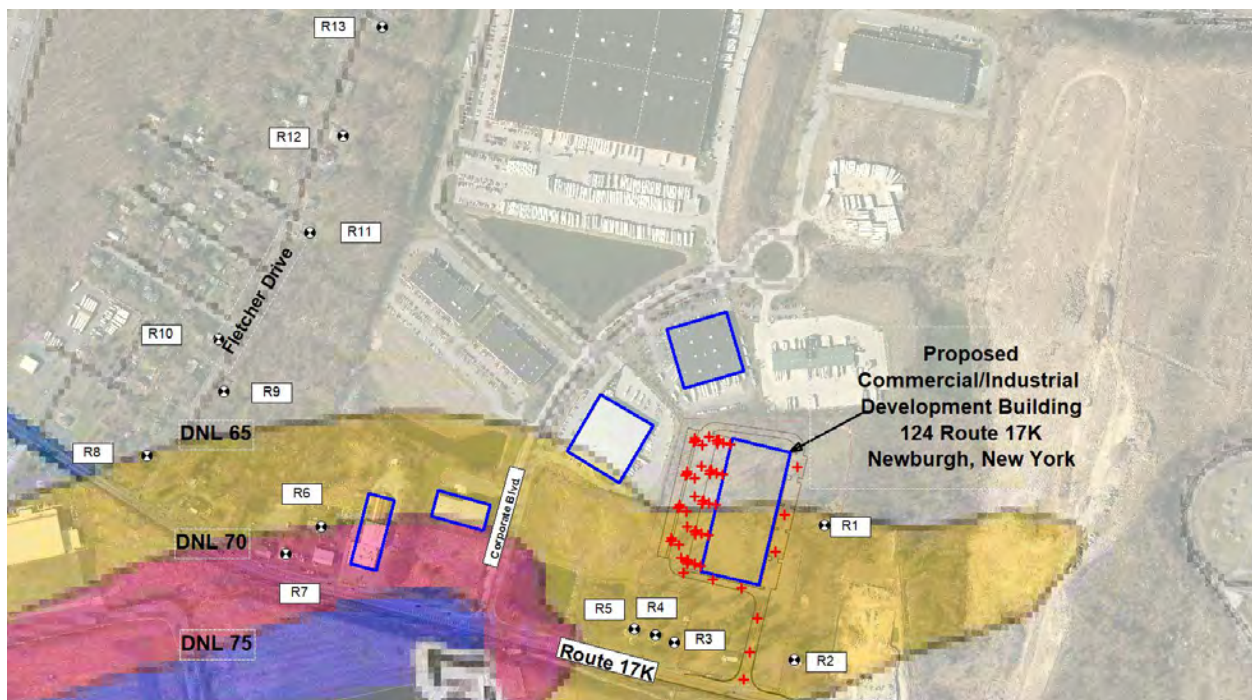


**Figure 4. Reference source sound pressure levels at 50 feet
 Proposed Commercial/Industrial Development, Newburgh, NY**

Project Source and Community Receptor Locations

The modeling of receptor sound levels requires that the location of sources, receptors, and attenuating elements be defined. For this analysis, the source locations selected are those likely closest to residential receptors to develop a “worst-case” evaluation of the project’s possible acoustic impact.

Figure 5a shows thirteen receptor locations R1-R13 used in facility computer modeling. Figure 5b shows eighteen facility sound source groups SL1-SL18 used in computer modeling. A source group is the location of one or more specific sources. For example, a source group may have a trailer disconnect, back-up alarm, and tractor acceleration, all occurring at about the same physical location on-site.



**Figure 5a. Google Earth image showing representative receptor locations R1-R13 used in computer modeling and Stewart International Airport day-night average sound level (DNL) contours
Proposed Commercial/Industrial Development, Newburgh, NY**

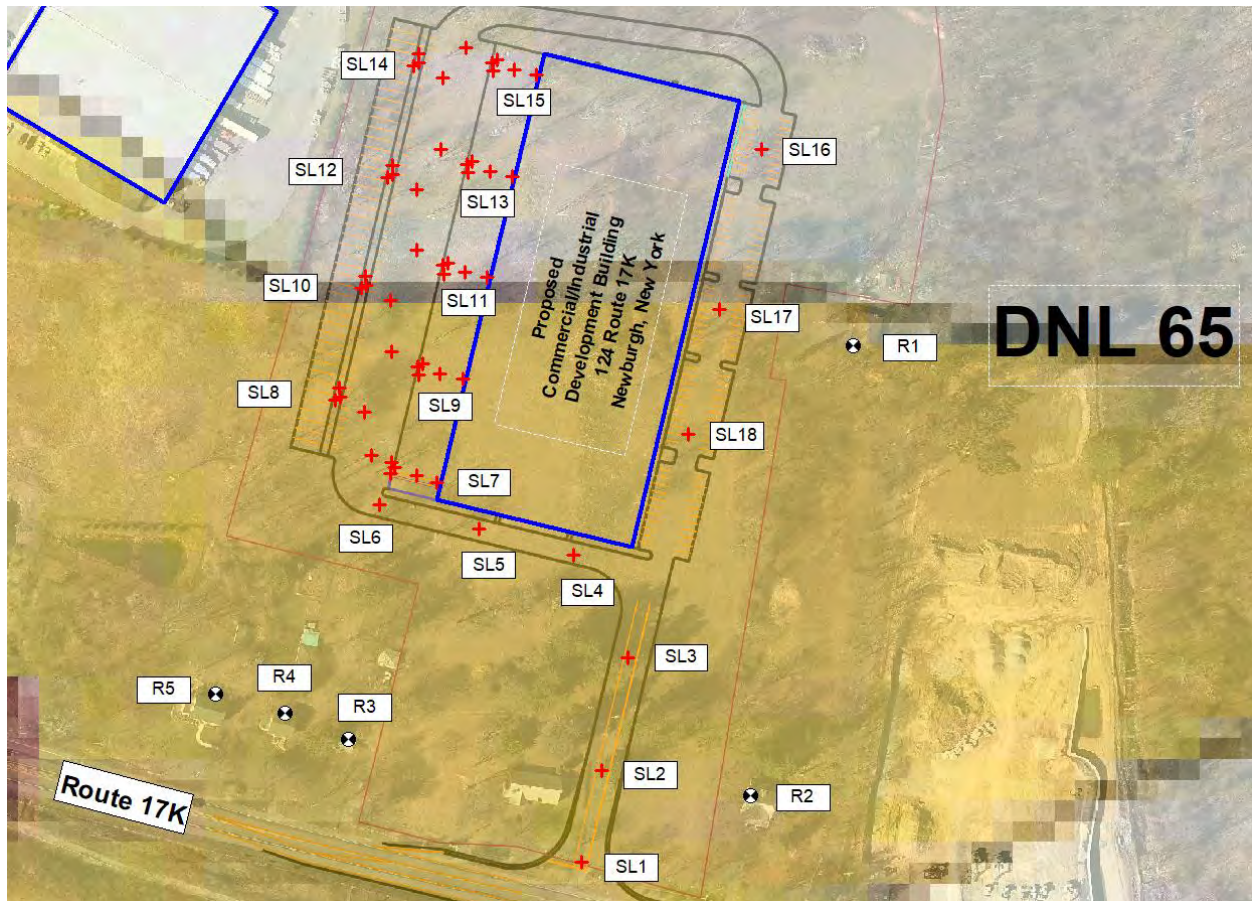


Figure 5b. Google Earth image showing representative sound source locations (SL1-SL18) used in computer modeling, and Stewart International Airport 65-dB DNL contour Proposed Commercial/Industrial Development, Newburgh, NY

Additional Computer Model Parameters

The primary sources of Project sound are trucks and trailer activity. The elevation above grade of emitting components of sound sources varies; a typical truck source elevation of 5 to 8 feet has been used for modeling in this study. Back-up alarms have been modeled at 3 feet above finished pavement.

As sound propagates through the environment, it may encounter boundaries which reflect or absorb some fraction of the incident sound. In our computer model, we have assumed that buildings, sound barrier walls, and the Project trucking yard and remote parking are all acoustically reflective, except where specifically noted. To account for multiple reflectors, two orders of reflection have been included in computer modeling.

Based on our field observations of the site, we have assigned a Ground Attenuation Coefficient (G) of 1.0 (sound absorbing surface) for ground conditions outside of the Project site and a G of 0.0 (sound reflecting surface) on the proposed Project site, in accordance with the ISO standard. Topography of the

surrounding area has been obtained from the United States Geological Survey (USGS) and included in computer modeling.

Residential receptors in the vicinity of the project site include one- and two-story structures. A receptor elevation of 7 feet above grade has been used in estimating sound levels at single-story receptors, and an elevation of 17 feet has been used for two-story receptors.

Analysis of Computer Modeling Results

No Sound Controls

Table 4 presents estimated maximum sound levels at residential receptor locations R1-R13. Sound levels presented in Table 4 are the highest for each on-site source type at each study location. These have been computed without sound mitigation measures such as barrier walls or acoustic enclosures. Note that all sound transmitted to residences in the Interchange Business zone conform to the Town of Newburgh Administrative Legislation limit of 80 dBA and 70 dBA during the day and at night.

Source	Newburgh Day/Night Limits	R1	R2	R3	R4	R5	R6	R7	R8	R9	R10	R11	R12	R13
Auto pass-by 15 mph	—	41	32	7	6	5	0	0	0	0	0	0	0	0
Backup Alarm Tonal	80/70	32	46	52	58	57	39	41	40	42	41	43	42	41
Conveyor	80/70	15	18	40	43	42	23	26	24	26	25	26	26	25
Drop Frame	80/70	36	51	61	63	61	45	47	46	48	47	48	48	47
Trailer Disconnect	80/70	41	57	63	64	64	47	49	48	49	49	50	50	49
Truck Accelerating*	80/70	52	66	61	60	56	39	41	38	37	36	36	35	34
Truck High Idle	80/70	29	46	51	55	53	36	38	38	39	39	40	39	38
Truck Pass-by	80/70	54	64	60	61	59	41	44	41	43	42	43	43	41

Note: All estimated levels comply with Town of Newburgh Part II §125 nighttime noise limits.

* Sound level produced as trucks enter onto a public road, Route 17K. Exceeds Federal Highway Administration (FHWA) levels used in Traffic Noise Model (TNM) 3.0 used for highway sound analysis.

Table 4. Estimated sound levels at residential study locations R1-R13, applicable Town of Newburgh IB zone day/night limits: no sound controls Proposed Commercial/Industrial Development, Newburgh, NY

Note from Table 4 that none of the estimated sound levels exceed the Town of Newburgh IB zone day/night limits.

Estimating energy average sound level requires tenant traffic information. The proposed project does not presently have a tenant with this type of information. However, for typically busy facilities with both day and night activities, energy average sound levels at nearby residences are typically 15 dBA less than the highest sound levels reached at residences. The highest facility sound level is estimated to be 64 dBA (excluding sound produced by trucks entering/existing Route 17K that cannot be screened by barriers without hampering safe view of oncoming traffic). The corresponding energy average sound level would be 49 dBA at nearest residences, below the NYSDEC Program Policy guideline of 50 dBA.

Sound Control Barriers

Nevertheless, two barriers as shown in Figure 5 are recommended for consideration. Barrier heights referenced to nearest finished pavement and lengths are as follows:

- West Barrier 13' tall x 415' long
- East Barrier 11' tall x 325' long

Estimated sound levels at R1-R13 with the barriers constructed are shown in Table 5.

Source	Newburgh Day/Night Limits	R1	R2	R3	R4	R5	R6	R7	R8	R9	R10	R11	R12	R13
Auto pass-by 15 mph	—	41	32	6	5	4	0	0	0	0	0	0	0	0
Backup Alarm Tonal	80/70	32	42	44	49	48	38	39	40	42	41	43	42	41
Conveyor	80/70	15	12	34	37	36	23	26	24	26	25	26	26	25
Drop Frame	80/70	36	39	54	57	56	45	46	46	48	47	48	48	47
Trailer Disconnect	80/70	41	52	54	56	57	47	48	48	49	49	50	50	49
Truck Accelerating	80/70	50	66	61	59	56	39	41	38	37	36	36	35	34
Truck High Idle	80/70	29	41	43	47	46	36	37	38	39	39	40	39	38
Truck Pass-by	80/70	53	58	58	57	54	41	42	41	43	42	43	43	41

Note: All estimated levels comply with Town of Newburgh Part II §125 nighttime noise limits.

* Sound level produced as trucks enter onto a public road, Route 17K. Exceeds Federal Highway Administration (FHWA) levels used in Traffic Noise Model (TNM) 3.0 used for highway sound analysis.

Table 5. Estimated sound levels at residential study locations R1-R13, applicable Town of Newburgh IB zone day/night limits: with sound control barriers (Figure 6) Proposed Commercial/Industrial Development, Newburgh, NY

None of the entries in Tables 4 and 5 exceed applicable Town limits for sound at residences in an IB zone. Note that sound power levels produced by the on-site sources modeled are variable. To be protective of the community, the highest expected levels to occur have been used. Hence, source sound levels reported in Tables 4 and 5 are higher than expected to regularly occur.

Barriers screening source sound have decreased the maximum sound level to 57 dBA (excluding sound produced by trucks entering/exiting Route 17K). This level corresponds to an energy average sound level of 42 dBA, well within the NYSDEC guideline of 50 dBA.

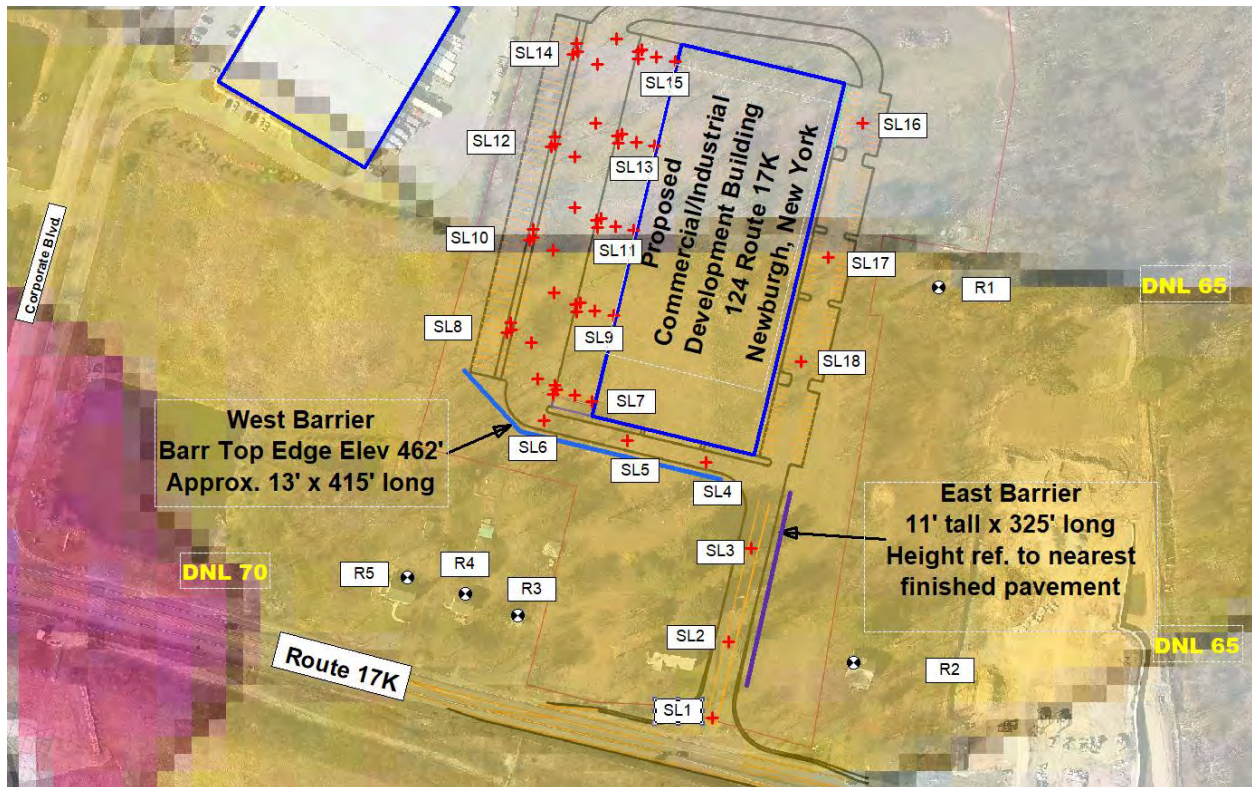


Figure 6. Recommended West and East sound barrier wall
Proposed Commercial/Industrial Development, Newburgh, NY

Summary of Limits and Guidelines

The following is a summary of the limits and guidelines referenced in this report of sound expected to be produced by on-site activities and equipment of the proposed Commercial/Industrial Development at 124 Route 17K, Town of Newburgh, New York.

NYSDEC

The State of New York Department of Environmental Conservation recommends that a new facility not increase the ambient noise level from what exists by more than 6 dBA, and in any zone not raise the ambient noise level to more than 65 dBA. The ambient sound level is quantified by the NYSDEC Program Guide using the energy average sound level (L_{Aeq}). The existing ambient has been estimated to be 44 dBA without Stewart International Airport aircraft sound, leading to an NYSDEC recommended guideline for Project on-site sound transmitted to nearby residences of 50 dBA. However, with Stewart International Airport activity, the applicable NYSDEC guideline would be an L_{Aeq} of 65 dBA. With the barriers recommended, the proposed Commercial/Industrial Development energy average sound level (L_{Aeq}) at nearest residences will not exceed 42 dBA.

Town of Newburgh, New York

All the nearby residences are within the Interchange Business (IB) zone with Part II §125 day/night limits of 80/70 dBA. Sound produced by the proposed Commercial/Industrial Development comply with these limits, even without barriers constructed.

Conclusion

Cavanaugh Tocci has completed an environmental sound study of the proposed Commercial/Industrial Development on a vacant parcel at 124 Route 17K, Newburgh, New York. The project site and nearest residences are in the Newburg Interchange Business zone. Barrier concepts have been developed to reduce project sound transmitted to nearest residences to within the Town of Newburgh nighttime sound level limit of 70 dBA. In addition, project sound will comply with guidance provided by the New York State Department of Environmental Protection Program Policy document on noise.

The sound attenuating walls proposed along the front of the parcel will provide a benefit by screening R2 to R5 from on-site source sound, reducing sound at these locations by 1-12 dBA, depending on source type and receptor location, and averaging 5 dBA. The average 5-dBA barrier attenuation would be perceived as a moderate reduction in perceived loudness; the 12-dBA reduction would be perceived as more than a halving of perceived loudness.

We conclude that recommended walls to screen sound produced by the proposed Commercial/Industrial Development will ‘...safeguard the right of its residents within the privacy of their residences to be free from intrusive unwanted sounds...’ as intended by the Town of Newburgh, New York Part II §125 regulations.

* * *

If we can provide any further information, please do not hesitate to contact us. Thank you.

Sincerely,
CAVANAUGH TOCCI



Gregory C. Tocci, Sr. Principal Consultant

APPENDIX 18

SITE PLAN REVIEW NARRATIVE
for the
NEWBURGH COMMERCE CENTER PROJECT
in the Town of Newburgh, New York

November 30, 2021

INTRODUCTION

Scannell Properties, LLC (“Scannell”), has applied to the Town of Newburgh Planning Board (“Planning Board”) for approval to develop lands located at 124 Route 17K in the Town of Newburgh (Tax ID: 95-1-58) (the “Property”) with a new 132,000 square foot commercial building to be known as Newburgh Commerce Center (the “Project”). Site plan review by the Planning Board is required for the Project pursuant to Article IX of the Town of Newburgh Zoning Law (“Zoning Law”).

The Property contains approximately 13.8± acres of land and is located in the Town’s Interchange Business (“IB”) zoning district. The Newburgh Commerce Center would provide flexible leased space for a range of uses allowed by the Zoning Law in the IB zoning district, specifically:

- Research laboratories
- Manufacturing, altering, fabricating or processing products or materials
- Warehouse, storage and transportation facilities, including truck and bus terminals
- Offices for business, research and professional use and banks

[See, Zoning Code § 185; Attachment 13, Schedule 8]

PROJECT DESCRIPTION

Scannell anticipates leasing space in the commerce center to one or more tenants for one or more of these permissible uses consistent with the Zoning Law’s allowance of multiple uses on a single lot pursuant to Zoning Law § 185-6(F). In addition to the commercial building, Scannell proposes to undertake other site improvements on the Property including stormwater controls, utility lines (water, sewer, electric, gas, etc.), car parking spaces, trailer/truck storage spaces, loading docks, dark-sky compliant lighting and landscaping. Based on the range of potential uses proposed, it is contemplated that the Project would be subject to certain operational parameters (i.e., sewer/water flows, parking, etc.) established by the Planning Board as part of the SEQRA and site plan approval process.

PROJECT COMPLIANCE WITH SITE PLAN REVIEW STANDARDS

As discussed in detail in the SEQRA Expanded Environmental Assessment Form Narrative (“EAF Narrative”), the Project has been designed to conform with the Town of Newburgh’s Zoning Law and standards for site plan review as set forth in Zoning Law Article IX (Specifically, Zoning Law §§ 185-57(H) and 185-57(I)) as follows:

Standard: Consideration of “the public health, safety and general welfare and the comfort and convenience of the public in general and of the residents of the immediate neighborhood in particular.”

Project compliance: The Project will advance the community goals for the Interchange Business zoning district and the Zoning Law, as well as those of the Town of Newburgh Comprehensive Plan and the Orange County Economic Development Strategy and Comprehensive Plan. As set forth in the *Fiscal Benefits* section of the EAF Narrative, the Project will substantially contribute to the general welfare of the community through the creation of a significant number of new jobs, including higher wage jobs, one-time administrative revenues paid to the Town and recurring local property tax revenues for the Town, County and public school district. The EAF Narrative and its appendices further detail how the Project will effectively minimize all relevant potential environmental impacts to the community and neighboring property owners, including from stormwater, traffic, noise and light, with no impacts on local roads and only limited use of community water, sewer and other municipal services. As designed, the Project will meet or exceed all applicable local and state requirements.

Standard: “That all proposed structures, equipment or material shall be readily accessible for fire and police protection.”

Project compliance: The Project is designed to comply with all relevant requirements of the Zoning Law and the NYS Uniform Fire Prevention and Building Code with respect to the accessibility of fire and police protection services to the Property and Project elements.

Standard: “That the proposed use shall be of such location, size and character that, in general, it will be in harmony with the appropriate and orderly development of the district in which it is proposed to be situated and will not be detrimental to the orderly development of adjacent properties in accordance with the zoning classifications of such properties.”

Project compliance: As discussed in detail in the EAF Narrative, the Project’s layout and design are intended to ensure that the Project is an attribute to the Town of Newburgh and has the minimum possible impacts on the community and will contribute to the “orderly development” of the Interchange Business zoning district as contemplated for the uses allow by the Zoning Law.

The Property is perfectly situated along NYS Route 17K and close to the intersections of I-84, I-87 and Route 300 to significantly advance the Town’s economic growth goals for the Interstate Business (“IB”) zoning district with minimal impact to the Town, the neighborhood or the environment. Access to and from the Project would be from state roads, avoiding local impacts. The Project would be built in a growing commercial and industrial area that already includes a dozen existing warehouses and commercial buildings located adjacent or close to the Property.

To substantially limit any impacts from the Project, the Project's proposed building and associated parking and loading areas are located as far away from NYS Route 17K and existing residential uses as possible. *See*, Site Plans, Appendix 4. As proposed, the building will be 381' feet from NYS Route 17K and situated adjacent or close to similar commercial and/or industrial uses. This is many times further away than required for most buildings occupied by allowed uses in the IB zoning district, substantially reducing the potential for visual impacts from NYS Route 17K or neighboring properties. To further minimize impacts, Scannell proposes to use diverse earth-tone colors, together with a building design that breaks up the massing of the structure and is more architecturally similar to an office building, that will make the building more visually appealing when viewed in this location set back from Route 17K. *See*, Preliminary Floor Plan and Elevations, Appendix 12, and Preliminary Architectural Visualization Renderings, Appendix 13.

Furthermore, the proposed landscaping plan for the Project (*See*, Site Plans) exceeds what is required by the Zoning Law and would maximize the screening of the Project and minimize its visual impacts, both from NYS Route 17K and from neighboring residential uses. The Preliminary Architectural Visualization Renderings and Site Plans demonstrate how the siting distance from NYS Route 17K, proposed earth-toned colored and architecturally diverse building, along with enhanced landscaping, will minimize any adverse visual impacts and be attractive to prospective commercial and industrial tenants as well as the public.

As discussed in the *Consistency with Community Plans* and *Consistency with Community Character* sections of the EAF Narrative, the Project will further the Town's community planning goals as stated in the Zoning Law since the Project is located in the Interchange Business zoning district where all of the uses proposed by Scannell are all allowable and preferred based on the Town's planning goals and the Zoning Law. As proposed and designed, the Project will attract other commercial development to the IB zoning district, thus promoting "orderly development" of the zoning district consistent with the Zoning Law.

Through its layout, building design and landscaping, the Project will enhance the value of immediately surrounding properties for commercial development purposes involving similar, substantial financial investments, supporting the Town's goals for the "future growth and development of the Town of Newburgh." *See*, Zoning Law § 185-2(a). Development of the Project will thus provide a substantial catalyst to encourage the commercial development of surrounding properties based on the appropriate uses designated by the Town for its IB zoning district. In so doing, the Project also supports the Zoning Law's goal of "bringing about the gradual conformity of the uses and land" (*See*, Zoning Law § 185-2(c)) in the IB zoning district, where the existing single-family dwellings are permitted but where new residential development is generally prohibited and commercial development is preferred.

Standard: "Additional standards applicable to any use located in or directly adjacent to a residential district."

Project compliance: It is respectfully submitted that this standard does not apply to the Project as the Property is located in the Interchange Business zoning district and is not adjacent to a residential district.

Standard: “Proposed traffic accessways shall be: (a) Adequate but not excessive in number; (b) Adequate in width, grade, alignment and visibility; (c) Not located near street corners or other places of public assembly; and (d) In conformity with other similar safety considerations that the Planning Board may deem relevant.”

Project compliance: As detailed in the Site Plans (*See*, Appendix 4) and *Impact on Transportation* section of the EAF Narrative, the Project will have one full-movement, stop-controlled access driveway onto NYS Route 17K designed to conform with Zoning Law and NYS Department of Transportation (“NYSDOT”) requirements. The Traffic Impact Study (“TIS”) provided in Appendix 16 of the EAF Narrative will be submitted to NYSDOT for review.

Where the Project driveway will intersect NYS Route 17K, the posted speed limit is 40 miles per hour. The driveway will be approximately 460 feet west of the Maguire Way signalized intersection and 1200 feet east of the Corporate Boulevard signalized intersection on Route 17K. No other public roads intersect NYS Route 17K between the two signalized intersections, so traffic flow is already well-controlled.

The eastbound NYS Route 17K approach to the Project driveway will provide one exclusive left-turn lane and one thru lane. The westbound NYS Route 17K approach will provide one shared thru/right turn lane with a shoulder. The southbound Project driveway approach to Route 17K will provide one left-turn lane and one right-turn lane under stop control. These mitigation measures will contribute to the minimization of traffic impacts involving vehicles entering and leaving the Property.

Based on conservatively estimated traffic volumes that could be generated by the Project, the TIS concluded that safe traffic flow will occur entering and leaving the Project driveway from NYS Route 17K and will not significantly impact existing and/or proposed traffic flows at the following intersections:

- NYS Route 17K and Corporate Boulevard;
- NYS Route 17K and Maguire Way / Kia Dealership;
- NYS Route 17K and Orr Avenue / Matrix Driveway; and
- NYS 17K and the Project’s driveway.

The TIS’s conclusions that the Project will have only limited traffic impacts are partly due to the occurrence of sufficient gaps in traffic along NYS Route 17K and excellent sight lines available from the proposed driveway. See, TIS. In particular, the TIS analyzed the gaps in traffic created by the signalized intersections to the east (Maguire Way) and west (Corporate Boulevard) of the Project’s driveway on NYS Route 17K. This analysis demonstrated that during peak traffic periods the gaps in traffic on NYS Route 17K at the Project driveway created by the two signals would ensure safe and timely traffic movement entering and exiting the Property in all directions.

Standard: “Adequate off-street parking and loading spaces shall be provided to prevent parking in public streets of vehicles of any person connected with or visiting the use. The interior circulation system shall be adequate to provide safe accessibility to all off-street parking spaces.”

Project compliance: The Project is designed to comply with all Zoning Law requirements pertaining to off-street parking and will ensure that no parking will occur off-site. The Project layout includes a driveway and circulation system around a building that is set back 381' from NYS Route 17K, precluding the likelihood of any off-site parking even it was allowed on the state highway.

Standard: “The site shall be well drained and shall have such grades and soil as to make it suitable for the purpose intended.”

Project compliance: The EAF Narrative discussion regarding *Impact on Land* and the Geotechnical Report provided as Appendix 7 describe existing conditions on the Property and how the Project will be constructed in accordance with recommendations set forth in the Geotechnical Report. Generally, the Property is flat and primarily undeveloped, sloping from the North towards NYS Route 17K. Given the relatively flat topography of the Site, construction will entail typical regrading and earthwork in order to maintain positive drainage away from the building and create level building, parking and loading areas. Most earthwork will involve the excavation for subsurface features including building foundations, stormwater management systems, and placement of fill to level building and parking areas. Some limited excavation of primarily weathered bedrock may occur. Following excavation for these features, backfilling and fill operations will bring the development area to the desired grade. There are no wetlands located on the Property.

Standard: “Storm runoff shall be controlled in such a manner that no person, property or facilities are vulnerable to injury or damage by the discharge of stormwater or its effects. Wherever possible, runoff shall be controlled on the land surface by the use of broad, gentle swales. The site plan shall provide for retention basins sufficient to maintain discharge from the site at the predevelopment rate, as calculated by the Soil Cover Complex Method outlined in Technical Release 55 (TR 55) of the United States Department of Agriculture, Soil Conservation Service. Erosion shall be strictly controlled by adequate grading, energy dissipators and ground cover. Silt basins or barriers shall be constructed where necessary to control siltation in downstream water bodies. Whenever possible, drainage shall be piped through or diverted around construction areas to minimize erosion and transport of sediment during construction.”

Project compliance: The Project’s compliance with this standard is detailed in the EAF Narrative discussion regarding *Impact on Surface Water* and supported by the Project’s Site Plans (*See*, Appendix 4) and Stormwater Pollution Prevention Plan (“SWPPP”) (*See*, Appendix 5). For stormwater control, the Project will install a modern stormwater management system on the Property to control stormwater runoff and water quality prior to discharging offsite. During and after construction of the Project, stormwater will be managed, treated and discharged in accordance with the requirements set forth in NYSDEC State Pollution Discharge Elimination System general stormwater permit and the Project’s SWPPP. *See*, Site Plans and the SWPPP, Appendices 4 and 5. The Project’s Site Plans and SWPPP are designed to comply with all applicable NYSDEC requirements for managing stormwater during and after construction. The stormwater management system is designed to provide water quality treatment and includes appropriate measures to control

the rate of stormwater runoff to less than pre-development rates for a full range of storm events from the 1-year storm to the 100-year storm.

During Project construction, erosion and sediment control, soil stabilization, dewatering and pollution prevention measures will be installed, implemented and maintained on the Property as set forth in the SWPPP to minimize the discharge of erosion of sediment and prevent a violation of the State's water quality standards. Post-construction stormwater management practices for the Project as set forth in the SWPPP are designed to conform to applicable requirements in the NYSDEC general stormwater permit and the standards provided by the New York State Stormwater Management Design Manual ("Design Manual") (dated January 2015). Specifically, post-construction, the Project's stormwater management system will collect stormwater run-off from the Property through a series of catch basins and pipes and convey the water to the proposed stormwater management area depicted on the Site Plans. Sediments and other contaminants in the run-off will be treated as described in the SWPPP to ensure the stormwater discharges meet applicable water quality standards and have minimal impacts on the downstream water courses. Stormwater management facilities, including bioretention areas and open detention basins, will primarily be located along the southern portion of the Site, as depicted on the Site Plans. As required by the NYSDEC stormwater regulations, the peak rate of run-off from the Property will be the same or less than peak rate of run-off under the existing conditions.

Standard: "All playgrounds, parking and service areas shall be reasonably screened at all seasons of the year from the view of the adjacent residential lots and streets, and the general landscaping of the site shall be in character with that generally prevailing in the neighborhood. Existing trees over 12 inches in diameter shall be preserved to the maximum extent possible."

Project compliance: The Project will provide enhanced new landscaping that exceeds the requirements of the Zoning Law, while at the same time preserving existing vegetation to the maximum extent possible. As detailed in the EAF Narrative discussion regarding *Impacts on Aesthetic Resources* and the Site Plans and Preliminary Architectural Visualization Renderings provided as Appendices 4 and 13, respectively, the proposed landscaping plan for the Project (See, Site Plans) exceeds what is required by the Zoning Law and would maximize the year-round screening of the Project, including parking and loading areas, and minimize the Project's visual impacts, both from NYS Route 17K and from neighboring residential uses.

Standard: "The character and appearance of any proposed use, building or outdoor sign shall be in general harmony with the character and appearance of the Town of Newburgh and shall not adversely affect the general welfare of the inhabitants of the Town of Newburgh."

Project compliance: The EAF Narrative discussion regarding *Impacts on Aesthetic Resources* and the Site Plans and Preliminary Architectural Visualization Renderings provided as Appendices 4 and 13, respectively, also demonstrate how the Project will be in harmony with the "general character and appearance" of the Town of Newburgh. The compliance of the Project with this standard is addressed through a site plan, building design and landscaping plan that are respective of the existing community character and intended to be an attribute to the Town of Newburgh. The Project's proposed building and associated parking and loading areas are located as far away

from NYS Route 17K and existing residential uses as possible. *See*, Site Plans, Appendix 4. As proposed, the building will be 381' feet from NYS Route 17K. This is many times further away than required for most buildings occupied by allowed uses in the Interchange Business zoning district, substantially reducing the potential for impacts to the community. To further minimize impacts, Scannell proposes to use diverse earth-tone colors, together with a building design that breaks up the massing of the structure, that will make the building more visually appealing when viewed in this location set back from Route 17K. *See*, Preliminary Floor Plan and Elevations, Appendix 12 and Preliminary Architectural Visualization Renderings, Appendix 13. Scannell's building design is purposefully intended to serve a wide range of uses and to be more architecturally similar to an office building. As discussed above, the proposed landscaping plan for the Project (*See*, Site Plans, Appendix 4) will further support the general harmony of the Project's character and appearance with the Town of Newburgh and provide a use and building that will be attractive to prospective commercial and industrial tenants as well as to the public. Finally, no signage for the Project is proposed.

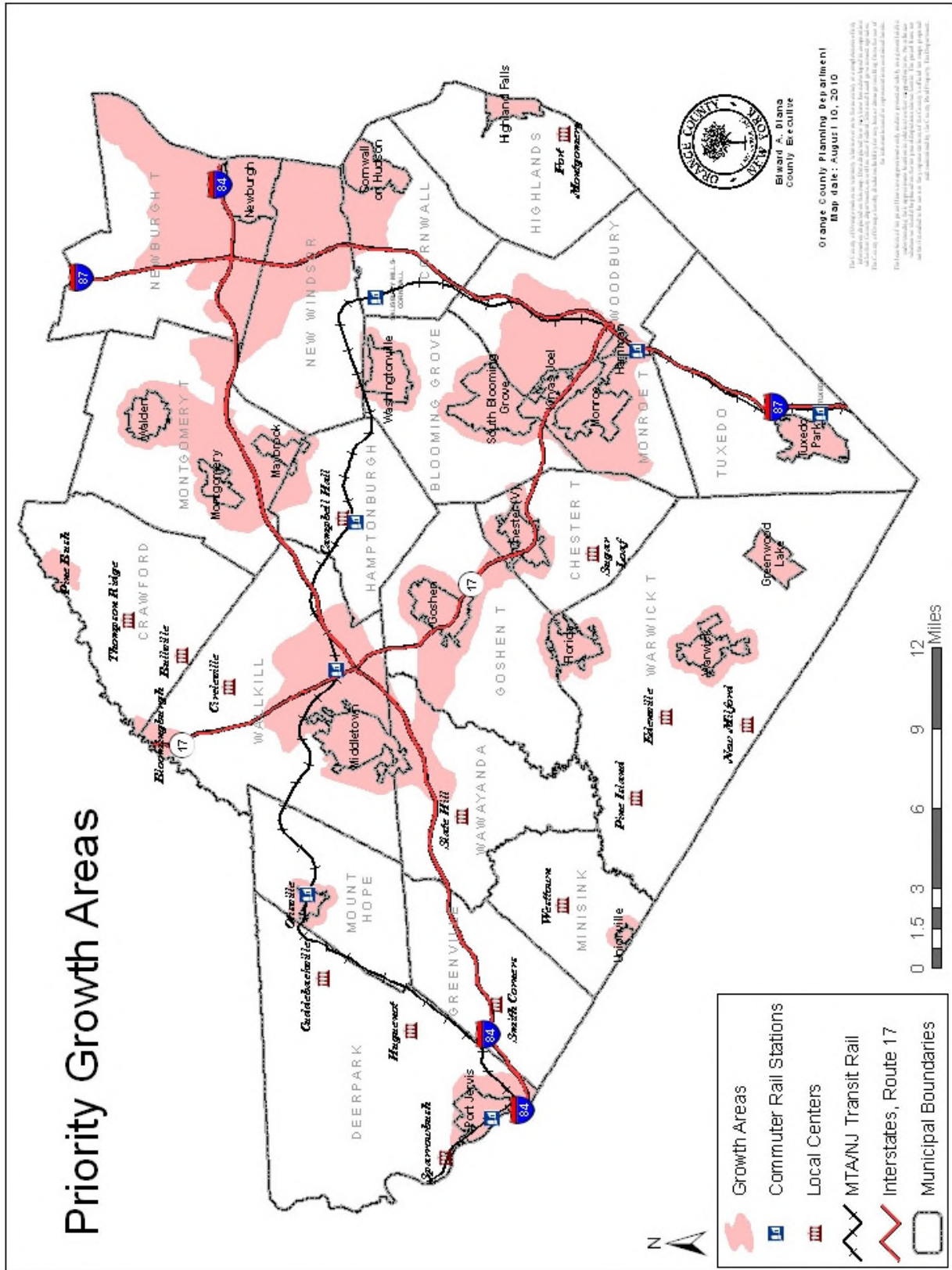
Standard: "Open space in residential developments. The site development plan shall make provisions for open space and recreational facilities. Existing drainage courses, water bodies and scenic features shall be preserved in residential developments to the maximum extent possible. Greenbelts and pedestrian ways shall be preserved or provided wherever appropriate."

Project compliance: It is respectfully submitted that this site plan review standard does not apply to the Project since no residential development is proposed. As designed, however, the Project is intended to provide enhanced new landscaping and to preserve existing vegetation to the maximum extent possible. Of the 13.8± acres comprising the Property, the Project will only create 7.2± acres of new impervious area, leaving a substantial portion of the Property as vegetated and/or open space associated with stormwater management facilities including detention ponds.

Standard: The site and structures shall comply with the requirements and standards of the "Americans with Disabilities Act," 42 U.S.C. § 12101 et seq., and any regulations promulgated thereunder. Where, however, this chapter or other applicable laws, codes, rules or regulations impose stricter requirements for accommodation for the disabled, those stricter standards shall apply.

Project compliance: The Project, including parking, walkways and the building, will comply with all applicable requirements and standards of the Zoning Law and the "Americans with Disabilities Act," 42 U.S.C. § 12101 et seq., and any regulations promulgated thereunder.

APPENDIX 19



C. Economic Development Strategy

Background and Issues

The economy of Orange County must be understood within the context of international, national and regional trends. In this post industrial era marked by the internet and vastly declining communication costs, growth will be driven by services and industries and individuals will be increasingly mobile.

While familiar economic issues such as “operating costs” or the “cost of living” will continue to be important, a premium will accrue to locations which can provide: (1) an educated workforce, (2) a well developed transportation and communications infrastructure, and (3) a high ‘quality of life,’ which encompasses issues such as the preservation of open space and the natural environment, the quality and diversity of the housing stock, and the level of cultural and recreational institutions.

Located at the fringe of the New York metropolitan region business community, Orange County faces the same economic challenge faced throughout the region: adapting to rapid technological change in a shrinking global economy driven by communication and technological advances. The County’s overall low-density, dispersed development pattern was built on an array of roadways and rail lines that distributed workers and products throughout the County and the region. New technologies have created a new network which could potentially further support the existing dispersed pattern of development.

Orange County’s location between city and country presents unique opportunities and challenges. Over the next twenty years one of the key challenges facing the County will be to strike an appropriate balance between leveraging its proximity to New York City and preserving its unique character.

Strategies and Priorities

- 1. Maximize the position of the County as a gateway to the urbanized metropolitan region as well as to the region’s more rural countryside to its north and west.*
- 2. Build on the County’s traditional strengths in commerce and distribution.*
- 3. Support linkages between regional economic centers that capitalize on the unique strengths of each center.*

Overall Goal

Strengthen the economy in Orange County by attracting and supporting businesses that will enhance the County’s economic base and provide jobs, tax revenues, and an orderly and sustainable land use pattern that accommodates the best of the County’s old economy while providing the attributes necessary to build the new economy.

- 4. Build on the physical infrastructure of the County - its land, location in the region, utilities, transportation system, and waterways to enhance existing and attract new businesses.*
- 5. Encourage the regionalization of utilities like sewer and water.*
- 6. Encourage the links between the County's environmental and agricultural heritage and the promotion of sustainable agricultural and economic development.*

Recommended Actions

- Utilize the county's land resources appropriate for economic development to provide strategically located sites for new businesses. Keep an updated inventory of countywide sites in approved business parks that are available for differing types of development. Continue to encourage organizations such as the Orange County Partnership and the Orange County Industrial Development Agency to expand the inventory of land that is pre-approved for development through utilization of programs such as Build Now New York.
- Preserve existing County owned reservoir land with appropriate interim uses treating these lands as a land banked resource available to meet potential future water needs that will support business and housing growth.
- Provide for a range of types of office and business parks.
- Encourage municipalities to create a land bank of wetland areas to be used to trade for wetland areas on sites which are well suited for business development.
- Establish wetland banks which can be utilized for wetland mitigation when business development impacts existing wetlands.
- Work with the Federal Highway Administration to keep existing entrances and exits to Route 17/I 86.
- Support an enhanced and well maintained interstate, State and County roadway system as the underpinning of the County's transportation systems.
- Anticipate and develop plans for growth corridors in proximity to Stewart Airport. Encourage cooperation between the Towns of New Windsor, Newburgh and Montgomery for coordinated corridor plans for Routes 207, 300, 9W and 17K which are likely to experience spin off development as a result of Stewart Airport growth.
- Recognize the County's unique position relative to the metropolitan area and plan for added economic development and housing pressures in and around the main access points to the County from the east and the south.
- Enhance the County's distribution advantages by supporting the freight rail services through the County provided by large carriers such as CSX on the West Shore Line and the Norfolk Southern on the Port Jervis Line. Balance the needs of increased passenger service with freight trackage usage and identify

potential locations of rail and surface transportation conflicts which could be caused by long freight trains of increasing frequency.

- Maximize and support the potential of Stewart Airport as a unique economic development opportunity in the County.
- Promote Stewart Airport as an alternative regional transportation hub to the other three metro area regional air traffic centers.
 - Develop Stewart as the regional center for low cost carriers for both domestic and international travel.
 - - Build on the adjacency of a Foreign Trade Zone, World Trade Center, inventory of adjacent land and good road and rail access to New York City and the Hudson Valley to make Stewart a hub for domestic and international cargo operations.
- Support rail alternatives that will connect the County and Stewart Airport more efficiently with New York City and Westchester County. This includes consideration of a Tappan Zee Bridge rail alternative and extension of the Graham rail line to Stewart Airport.
- Capitalize on the pass through traffic to Sullivan and Ulster Counties currently existing and likely to expand as a result of tourism initiatives in those counties.
- Encourage continued and new transportation links such as the bus between Woodbury Common and the Galleria Mall.
- Support the transportation advantages of the Hudson River both as a potential deep water port, commuter ferry resource and cross-Hudson tourism generator while ensuring that waterfront uses are clean, non-polluting and preferably water dependent and are compatible with municipal waterfront revitalization efforts.
- Through the County Tourism Office consider linking individual historic and cultural attractions located in different sections of the County to strengthen the regions in which they are located.
- Recognize Woodbury Common as both a regional and international center that acts as a catalyst for a more comprehensive mixed use hub that could include a convention center, hotel, additional retail trade and recreational uses. Existing and proposed land uses at the Thruway Toll Plaza could be better coordinated and linked.
- Link industrial development and the environment through the planning, fostering and development of planned or in-place eco industrial parks. Link industries that benefit from the byproducts of each where the waste of one industry is available to be used as the raw material of another industry. This is a “greenfield” approach to economic development well-suited to the environmental setting of Orange County. Whereas industries can be planned to co-locate, existing industries in close proximity to other industries can organize to share by-products even if they are not in close physical proximity to each other.

- At areas of activity that are developed in a strip suburban or segregated shopping mode, overlay a more pedestrian friendly town center type design to create coordinated activity hubs.
- Support intermunicipal cooperation and sharing of water and sewer resources and services as an efficient means to accommodate economic development.
- Support and promote the County’s agri-business as a critical economic development tool. Approach agriculture as an important sector of the economy to be measured not just by job creation or taxes generated but as a unique element of the county’s quality of life which protects its inventory of open space against increasing development.
- Expand the definitions of agriculture to include value added products and services that agriculture encompasses vegetable crops, dairy products, ornamental horticulture, orchard products, aquaponics, equine products and services as well as “U-Pick”operations, hay rides and seasonal events along with farm stores. Expand the agri-tourism aspects of the agricultural industry to enhance farmer income and attract tourism dollars to the industry and the County.
- Through the Orange County Partnership, encourage packaging and processing of agricultural products as a spin-off of the agricultural industry.
- Encourage municipalities to amend local zoning regulations to provide higher densities and higher coverage ratios for business uses to increase the competitive advantage of the County as a place to do business.
- Encourage municipalities to employ zoning and land use regulations that discourage development of the County as the next ring sprawl suburb in metropolitan area development.
- Accommodate the need for additional hotel and golf courses.

Quality of Life

Strategies and Priorities

1. *Enhance urban and village centers as compact economic centers that provide a sense of place and build on the unique strengths of each center.*

2. *Maximize the potential of the County’s waterfronts as a direct source of economic development as well as a resource to provide the backdrop to development.*

3. *Promote tourism of the County as a whole and its historic, cultural, educational and natural resources as vital economic development tools.*

4. *Continue efforts to streamline the regulatory process to facilitate business development.*

Goal
Enhance, support and maintain the County’s quality of life to attract an educated, highly skilled and diversified workforce and high earning businesses demanding a range of skills.

APPENDIX 20



Mail Processing Center
Federal Aviation Administration
Southwest Regional Office
Obstruction Evaluation Group
10101 Hillwood Parkway
Fort Worth, TX 76177

Aeronautical Study No.
2021-AEA-15929-OE

Issued Date: 01/25/2022

Zachary Zweifler
Scannell Properties, LLC
8801 River Crossing Blvd.
Suite 300
Indianapolis, IN 46240

**** PUBLIC NOTICE ****

The Federal Aviation Administration is conducting an aeronautical study concerning the following:

Structure:	Commercial Use Building Newburgh Commerce Center
Location:	Newburgh, NY
Latitude:	41-30-31.68N NAD 83
Longitude:	74-05-02.76W
Heights:	452 feet site elevation (SE) 41 feet above ground level (AGL) 493 feet above mean sea level (AMSL)

The structure above exceeds obstruction standards. To determine its effect upon the safe and efficient use of navigable airspace by aircraft and on the operation of air navigation facilities, the FAA is conducting an aeronautical study under the provisions of 49 U.S.C., Section 44718 and, if applicable, Title 14 of the Code of Federal Regulations, part 77.

**** SEE REVERSE SIDE FOR ADDITIONAL INFORMATION ****

In the study, consideration will be given to all facts relevant to the effect of the structure on existing and planned airspace use, air navigation facilities, airports, aircraft operations, procedures and minimum flight altitudes, and the air traffic control system.

Interested persons are invited to participate in the aeronautical study by submitting comments to the above FAA address or through the electronic notification system. To be eligible for consideration, comments must be relevant to the effect the structure would have on aviation, must provide sufficient detail to permit a clear understanding, must contain the aeronautical study number printed in the upper right hand corner of this notice, and must be received on or before 03/03/2022.

This notice may be reproduced and circulated by any interested person. Airport managers are encouraged to post this notice.

If we can be of further assistance, please contact our office at (404) 305-6582, or Stephanie.Kimmel@faa.gov. On any future correspondence concerning this matter, please refer to Aeronautical Study Number 2021-AEA-15929-OE.

Signature Control No: 500872645-509226611

(CIR)

Stephanie Kimmel

Specialist

Attachment(s)

Part 77

Map(s)

Additional Information for ASN 2021-AEA-15929-OE

Proposal: To construct and/or operate a(n) Commercial Use Building to a height of 41 feet above ground level, 493 feet above mean sea level.

Location: The structure will be located 0.98 nautical miles east of SWF Airport reference point.

Part 77 Obstruction Standard(s) Exceeded:

Section 77.17 (a) (5) a height that affects an Airport Surface by penetrating:

Section 77.19 (d) Approach Surface by 6 feet as applied to SWF.

Preliminary FAA study indicates that the above mentioned structure would:

have no effect on any existing or proposed arrival, departure, or en route instrument flight rules (IFR) operations or procedures.

have no effect on any existing or proposed arrival, departure, or en route visual flight rules (VFR) operations.

have no effect on any existing or proposed arrival, departure, or en route instrument/visual flight rules (IFR/VFR) minimum flight altitudes.

not exceed traffic pattern airspace

have no physical or electromagnetic effect on the operation of air navigation and communications facilities.

have no effect on any airspace and routes used by the military.

