

(F)

2281-F
Prior Built
Pool Deck

TOWN OF NEWBURGH

Crossroads of the Northeast

ZONING BOARD OF APPEALS
OLD TOWN HALL
308 GARDNERTOWN ROAD
NEWBURGH, NEW YORK 12550

OFFICE OF ZONING BOARD
(845) 566-4901

APPLICATION

DATED: 5/21/12

TO: THE ZONING BOARD OF APPEALS
THE TOWN OF NEWBURGH, NEW YORK 12550

I (WE) Susan + Thomas Mann PRESENTLY
RESIDING AT NUMBER 9 Bridle Path Newburgh NY 12550
TELEPHONE NUMBER (845) 564-0322

HEREBY MAKE APPLICATION TO THE ZONING BOARD OF APPEALS FOR
THE FOLLOWING:

- A USE VARIANCE
- AN AREA VARIANCE
- INTERPRETATION OF THE ORDINANCE

1. LOCATION OF THE PROPERTY:

58-2-1 (TAX MAP DESIGNATION)
9 Bridle Path (STREET ADDRESS)
Newburgh NY 12550
R-2 (ZONING DISTRICT)

2. PROVISION OF THE ZONING LAW APPLICABLE, (INDICATE THE SECTION AND SUBSECTION OF THE ZONING LAW APPLICABLE BY NUMBER; DO NOT QUOTE THE LAW).
Bulk table - schedule 4

3. IF VARIANCE TO THE ZONING LAW IS REQUESTED:

- a) APPEAL IS MADE FROM DISAPPROVAL BY THE TOWN BUILDING INSPECTOR OR BUILDING PERMIT APPLICATION. SEE ACCOMPANYING NOTICE DATED: April 5, 2012
- b) OR DENIAL (REFERRAL) BY THE PLANNING BOARD OF THE TOWN OF NEWBURGH OF AN APPLICATION TO THE BOARD, SEE ACCOMPANYING NOTICE DATED: _____

4. DESCRIPTION OF VARIANCE SOUGHT: pool deck

5. IF A USE VARIANCE IS REQUESTED: STRICT APPLICATION OF THE ZONING LAW WOULD PRODUCE UNNECESSARY HARDSHIP IN THAT:

- a) UNDER APPLICABLE ZONING REGULATIONS THE APPLICANT IS DEPRIVED OF ALL ECONOMIC USE OR BENEFIT FROM THE PROPERTY IN QUESTION BECAUSE:

(ATTACH WITH THIS APPLICATION COMPETENT FINANCIAL EVIDENCE ESTABLISHING SUCH DEPRIVATION)

- b) THE HARDSHIP IS UNIQUE AND DOES NOT APPLY TO A SUBSTANTIAL PORTION OF THE DISTRICT OR NEIGHBORHOOD BECAUSE:

- c) THE VARIANCE WOULD NOT ALTER THE ESSENTIAL CHARACTER OF THE NEIGHBORHOOD BECAUSE:

d) THE HARDSHIP HAS NOT BEEN SELF-CREATED BECAUSE:

6. IF AN AREA VARIANCE IS REQUESTED:

a) THE VARIANCE WILL NOT PRODUCE AN UNDESIRABLE CHANGE IN THE CHARACTER OF THE NEIGHBORHOOD OR A DETRIMENT TO NEARBY PROPERTIES BECAUSE:

It is in good condition and does not obstruct anyones view

b) THE BENEFIT SOUGHT BY THE APPLICANT CAN NOT BE ACHIEVED BY SOME METHOD, FEASIBLE FOR THE APPLICANT TO PURSUE, OTHER THAN AN AREA VARIANCE, BECAUSE:

Unable to climb a ladder and balance ourselves because of being handicapped and disabled.

c) THE REQUESTED AREA VARIANCE IS NOT SUBSTANTIAL BECAUSE:

?

d) THE PROPOSED VARIANCE WILL NOT HAVE AN ADVERSE EFFECT OR IMPACT ON THE PHYSICAL OR ENVIRONMENTAL CONDITIONS IN THE NEIGHBORHOOD OR DISTRICT BECAUSE:

made from natural materials-wood
It is surrounded by trees and bushes
It is in good condition

e) THE HARDSHIP HAS NOT BEEN SELF CREATED BECAUSE:

We are both handicapped and disabled

7. ADDITIONAL REASONS (IF PERTINENT):


It is a hardship

Thomas J. Mrs. Susan Man
PETITIONER (S) SIGNATURE

STATE OF NEW YORK: COUNTY OR ORANGE:

SWORN TO THIS 11th DAY OF May 2012

Helga B Crawford
NOTARY PUBLIC



NOTE: NYS GML Section 239-m (3) for proposed actions that are within 500 feet of the properties or thresholds listed in the statute the Zoning Board of Appeals is required to send a copy of the complete application to the Orange County Department of Planning to be reviewed prior to Zoning Board of Appeals decision. And also NYS GML Section 239-NN requires notification for any proposed actions, to the Municipal Clerk, within 500 feet of the Border of that adjoining County, Town or City.

TOWN OF NEWBURGH
ZONING BOARD OF APPEALS

PROXY

Susan + Thomas Mann DEPOSES AND SAYS THAT
HE/SHE RESIDES AT 9 Biddle Path Newburgh
IN THE COUNTY OF Orange AND STATE OF New York
AND THAT HE/SHE IS THE OWNER IN FEE OF 9 Biddle Path
Newburgh NY 12550

WHICH IS THE PREMISES DESCRIBED IN THE FOREGOING APPLICA-
TION AND THAT HE/SHE HAS AUTHORIZED Michael Mann
TO MAKE THE FOREGOING APPLICATION AS DESCRIBED THEREIN.

DATED: 5/11/12

Thomas J. Mann Susan Mann
OWNER'S SIGNATURE


WITNESS' SIGNATURE

STATE OF NEW YORK: COUNTY OF ORANGE:

SWORN TO THIS 11th DAY OF May 2012

Helga Crawford

NOTARY PUBLIC



617.20
Appendix C
State Environmental Quality Review
SHORT ENVIRONMENTAL ASSESSMENT FORM
For UNLISTED ACTIONS Only

PART I - PROJECT INFORMATION (To be completed by Applicant or Project Sponsor)

1. APPLICANT/SPONSOR <u>Susan Mann + Thomas Mann</u>	2. PROJECT NAME <u>Pool deck</u>
3. PROJECT LOCATION: Municipality <u>Newburgh</u> County <u>Orange</u>	
4. PRECISE LOCATION (Street address and road intersections, prominent landmarks, etc., or provide map) <u>9 Bridle Path and Paddock Place</u>	
5. PROPOSED ACTION IS: <input checked="" type="checkbox"/> New <input type="checkbox"/> Expansion <input type="checkbox"/> Modification/alteration	
6. DESCRIBE PROJECT BRIEFLY: <u>Pool deck</u>	
7. AMOUNT OF LAND AFFECTED: Initially _____ acres Ultimately _____ acres	
8. WILL PROPOSED ACTION COMPLY WITH EXISTING ZONING OR OTHER EXISTING LAND USE RESTRICTIONS? <input checked="" type="checkbox"/> Yes <input type="checkbox"/> No If No, describe briefly	
9. WHAT IS PRESENT LAND USE IN VICINITY OF PROJECT? <input checked="" type="checkbox"/> Residential <input type="checkbox"/> Industrial <input type="checkbox"/> Commercial <input type="checkbox"/> Agriculture <input type="checkbox"/> Park/Forest/Open Space <input type="checkbox"/> Other Describe:	
10. DOES ACTION INVOLVE A PERMIT APPROVAL, OR FUNDING, NOW OR ULTIMATELY FROM ANY OTHER GOVERNMENTAL AGENCY (FEDERAL, STATE OR LOCAL)? <input type="checkbox"/> Yes <input checked="" type="checkbox"/> No If Yes, list agency(s) name and permit/approvals:	
11. DOES ANY ASPECT OF THE ACTION HAVE A CURRENTLY VALID PERMIT OR APPROVAL? <input type="checkbox"/> Yes <input checked="" type="checkbox"/> No If Yes, list agency(s) name and permit/approvals:	
12. AS A RESULT OF PROPOSED ACTION WILL EXISTING PERMIT/APPROVAL REQUIRE MODIFICATION? <input type="checkbox"/> Yes <input checked="" type="checkbox"/> No	
I CERTIFY THAT THE INFORMATION PROVIDED ABOVE IS TRUE TO THE BEST OF MY KNOWLEDGE	
Applicant/sponsor name: <u>Susan Mann + Thomas Mann</u>	Date: <u>5/21/12</u>
Signature: <u>Susan Mann + Thomas Mann</u>	

If the action is in the Coastal Area, and you are a state agency, complete the Coastal Assessment Form before proceeding with this assessment



PART II - IMPACT ASSESSMENT (To be completed by Lead Agency)

A. DOES ACTION EXCEED ANY TYPE I THRESHOLD IN 6 NYCRR, PART 617.4? Yes No If yes, coordinate the review process and use the FULL EAF.

B. WILL ACTION RECEIVE COORDINATED REVIEW AS PROVIDED FOR UNLISTED ACTIONS IN 6 NYCRR, PART 617.6? If No, a negative declaration may be superseded by another involved agency. Yes No

C. COULD ACTION RESULT IN ANY ADVERSE EFFECTS ASSOCIATED WITH THE FOLLOWING: (Answers may be handwritten, if legible)

C1. Existing air quality, surface or groundwater quality or quantity, noise levels, existing traffic pattern, solid waste production or disposal, potential for erosion, drainage or flooding problems? Explain briefly:

C2. Aesthetic, agricultural, archaeological, historic, or other natural or cultural resources; or community or neighborhood character? Explain briefly:

C3. Vegetation or fauna, fish, shellfish or wildlife species, significant habitats, or threatened or endangered species? Explain briefly:

C4. A community's existing plans or goals as officially adopted, or a change in use or intensity of use of land or other natural resources? Explain briefly:

C5. Growth, subsequent development, or related activities likely to be induced by the proposed action? Explain briefly:

C6. Long term, short term, cumulative, or other effects not identified in C1-C5? Explain briefly:

C7. Other impacts (including changes in use of either quantity or type of energy)? Explain briefly:

D. WILL THE PROJECT HAVE AN IMPACT ON THE ENVIRONMENTAL CHARACTERISTICS THAT CAUSED THE ESTABLISHMENT OF A CRITICAL ENVIRONMENTAL AREA (CEA)?

Yes No If Yes, explain briefly:

E. IS THERE, OR IS THERE LIKELY TO BE, CONTROVERSY RELATED TO POTENTIAL ADVERSE ENVIRONMENTAL IMPACTS?

Yes No If Yes, explain briefly:

PART III - DETERMINATION OF SIGNIFICANCE (To be completed by Agency)

INSTRUCTIONS: For each adverse effect identified above, determine whether it is substantial, large, important or otherwise significant. Each effect should be assessed in connection with its (a) setting (i.e. urban or rural); (b) probability of occurring; (c) duration; (d) irreversibility; (e) geographic scope; and (f) magnitude. If necessary, add attachments or reference supporting materials. Ensure that explanations contain sufficient detail to show that all relevant adverse impacts have been identified and adequately addressed. If question D of Part II was checked yes, the determination of significance must evaluate the potential impact of the proposed action on the environmental characteristics of the CEA.

Check this box if you have identified one or more potentially large or significant adverse impacts which MAY occur. Then proceed directly to the FULL EAF and/or prepare a positive declaration.

Check this box if you have determined, based on the information and analysis above and any supporting documentation, that the proposed action WILL NOT result in any significant adverse environmental impacts AND provide, on attachments as necessary, the reasons supporting this determination.

Name of Lead Agency

Date

Print or Type Name of Responsible Officer in Lead Agency

Title of Responsible Officer

Signature of Responsible Officer in Lead Agency

Signature of Preparer (if different from responsible officer)

Reset

TOWN OF NEWBURGH

Crossroads of the Northeast
OLD TOWN HALL
308 GARDNERTOWN ROAD
NEWBURGH, NEW YORK 12550
(845)564-7801

NOTICE OF DISAPPROVAL OF BUILDING PERMIT APPLICATION

File No. 2281-F-12

Date: April 5, 2012

To: SUSAN MANN

SBL 58-2-1

9 BRIDLE PATH

ADD: 9 BRIDLE PATH

NEWBURGH, NY 12550

ZONE R-2

PLEASE TAKE NOTICE that your application dated March 5,

20 12 for permit to keep a Prior Built pool deck

At the premises located at 9 Bridle Path

Is returned herewith and disapproved on the following grounds:

**BULK TABLE - SCHEDULE 4 -
ALLOWS A MAXIMUM OF 30% LOT SURFACE COVERAGE.**


JOSEPH MATTINA

Cc: Town Clerk & Assessor (300')
File

Town of Newburgh Code Compliance

OWNER INFORMATION

BUILT WITH OUT A PERMIT



NAME: SUSAN MANN

ADDRESS: 9 BRIDLE PATH NEWBURGH NY 12550

PROJECT INFORMATION:

Prior Built

TYPE OF STRUCTURE: POOL DECK

SBL: 58-2-1 ZONE: R / 2

TOWN WATER: YES

TOWN SEWER: YES

	MINIMUM	EXISTING	PROPOSED	VARIANCE	PERCENTAGE
SIDE LOT LINE					
REAR LOT LINE					
LOT DEPTH					
PADDOCK FRONT YARD					
REAR YARD					
SIDE YARD					
MAX. BUILDING HEIGHT					
BUILDING COVERAGE					
SURFACE COVERAGE	30%=5100 SF	5870 SF		770 SF	15.1%

INCREASING DEGREE OF NON-CONFORMITY - 185-19-C-1 YES / NO
 2 OR MORE FRONT YARDS FOR THIS PROPERTY YES / NO
 CORNER LOT - 185-17-A YES

ACCESSORY STRUCTURE:

GREATER THEN 1000 S.F. OR BY FORMULA - 185-15-A-4 YES / NO
 FRONT YARD - 185-15-A
 STORAGE OF MORE THEN 4 VEHICLES YES / NO
 HEIGHT MAX. 15 FEET - 185-15-A-1 YES / NO
 10% MAXIMUM YARD COVERAGE - 185-15-A-3 YES / NO

NOTES: 1 VARIANCES REQUIRED FOR THIS APPLICATION


VARIANCE(S) REQUIRED:

- 1 BULK TABLE SCHEDULE 4 ALLOWS A MAXIMUM OF 30% LOT SURFACE COVERAGE.
- 2 _____
- 3 _____
- 4 _____

REVIEWED BY: JOSEPH MATTINA

DATE: 29-Mar-12

F



pool deck
irregular

