



TOWN OF NEWBURGH
~Crossroads of the Northeast~

CODE COMPLIANCE DEPARTMENT
308 GARDNERTOWN ROAD
NEWBURGH, NEW YORK 12550

TELEPHONE 845-564-7801
FAX LINE 845-564-7802

2684-18 (B)

NOTICE OF DISAPPROVAL OF BUILDING PERMIT APPLICATION

Date: 06/01/2018

Application No. 17-0946

PAROI

To: James Loupe
17 Sycamore Dr
Newburgh, NY 12550

SBL: 59-1-1
ADDRESS: 17 Sycamore Dr

ZONE: R1

PLEASE TAKE NOTICE that your application dated 09/28/2017 for permit to
keep an enclosed porch built without permits or approvals on the premises located at 17
Sycamore Dr is returned herewith and disapproved on the following grounds:

Town of Newburgh Municipal Code:

Bulk table schedule 1 Requires a 40' minimum rear yard setback.


Joseph Mattina

Town Clerk & Assessor (500')
File

Town of Newburgh Code Compliance

OWNER INFORMATION

BUILT WITH OUT A PERMIT

YES

NAME: James Loupe Building Application # 17-0946

ADDRESS: 17 Sycamore Dr. Newburgh NY 12550

PROJECT INFORMATION:

AREA VARIANCE

USE VARIANCE

TYPE OF STRUCTURE: 18' x 26' enclosed porch built without permits

SBL: 59-1-1 ZONE: R-1 ZBA Application # 2684-18(B)

TOWN WATER: YES / NO

TOWN SEWER: YES / NO

	MINIMUM	EXISTING	PROPOSED	VARIANCE	VARIANCE PERCENTAGE
LOT AREA					
LOT WIDTH					
LOT DEPTH					
FRONT YARD					
REAR YARD	40'		28.7'	11.3'	28.25%
SIDE YARD					
MAX. BUILDING HEIGHT					
BUILDING COVERAGE					
SURFACE COVERAGE					

INCREASING DEGREE OF NON-CONFORMITY - 185-19-C-1 YES / NO
 2 OR MORE FRONT YARDS FOR THIS PROPERTY YES / NO
 CORNER LOT - 185-17-A YES / NO

ACCESSORY STRUCTURE:

GREATER THEN 1000 S.F. OR BY FORMULA - 185-15-A-4 YES / NO
 FRONT YARD - 185-15-A YES / NO
 STORAGE OF MORE THEN 4 VEHICLES YES / NO
 HEIGHT MAX. 15 FEET - 185-15-A-1 YES / NO
 10% MAXIMUM YARD COVERAGE - 185-15-A-3 YES / NO

NOTES: enclosed a rear addition without approvals or permits / also see permit # 17-0945

VARIANCE(S) REQUIRED:

- 1 Bulk table schedule 1 requires a 40' minimum rear yard setback.
- 2 _____
- 3 _____
- 4 _____

REVIEWED BY: Joseph Mattina DATE: 1-Jun-18

Enclosed
Deck

Town of Newburgh Code Compliance

OWNER INFORMATION **BUILT WITH OUT A PERMIT** **YES**

NAME: James Loupe **Building Application #** 17-0946

ADDRESS: 17 Sycamore Dr. Newburgh NY 12550

PROJECT INFORMATION: **AREA VARIANCE** **USE VARIANCE**

TYPE OF STRUCTURE: 18' x 26' enclosed porch built without permits

SBL: 59-1-1 **ZONE:** R-1 **ZBA Application #** _____

TOWN WATER: **YES** / **NO** **TOWN SEWER:** **YES** / **NO**

	MINIMUM	EXISTING	PROPOSED	VARIANCE	VARIANCE PERCENTAGE
LOT AREA					
LOT WIDTH					
LOT DEPTH					
FRONT YARD					
REAR YARD	40'		28.7'	11.3'	28.25%
SIDE YARD					
MAX. BUILDING HEIGHT					
BUILDING COVERAGE					
SURFACE COVERAGE					

INCREASING DEGREE OF NON-CONFORMITY - 185-19-C-1 YES / NO

2 OR MORE FRONT YARDS FOR THIS PROPERTY YES / NO

CORNER LOT - 185-17-A YES / NO

ACCESSORY STRUCTURE:

GREATER THEN 1000 S.F. OR BY FORMULA - 185-15-A-4 YES / NO

FRONT YARD - 185-15-A YES / NO

STORAGE OF MORE THEN 4 VEHICLES YES / NO


HEIGHT MAX. 15 FEET - 185-15-A-1 YES / NO

10% MAXIMUM YARD COVERAGE - 185-15-A-3 YES / NO

NOTES: enclosed a rear addition without approvals or permits / also see permit # 17-0945

VARIANCE(S) REQUIRED:

- 1 Bulk table schedule 1 requires a 40' minimum rear yard setback.
- 2 _____
- 3 _____
- 4 _____



TOWN OF NEWBURGH .

Crossroads of the Northeast

ZONING BOARD OF APPEALS
OLD TOWN HALL
308 GARDNERTOWN ROAD
NEWBURGH, NEW YORK 12550

3. IF VARIANCE TO THE ZONING LAW IS REQUESTED:

- a) APPEAL IS MADE FROM DISAPPROVAL BY THE TOWN BUILDING INSPECTOR OR BUILDING PERMIT APPLICATION. SEE ACCOMPANYING NOTICE DATED: 3/22/18
- b) OR DENIAL (REFERRAL) BY THE PLANNING BOARD OF THE TOWN OF NEWBURGH OF AN APPLICATION TO THE BOARD, SEE ACCOMPANYING NOTICE DATED: _____

4. DESCRIPTION OF VARIANCE SOUGHT: For enclosed porch.


5. IF A USE VARIANCE IS REQUESTED: STRICT APPLICATION OF THE ZONING LAW WOULD PRODUCE UNNECESSARY HARDSHIP IN THAT:

- a) UNDER APPLICABLE ZONING REGULATIONS THE APPLICANT IS DEPRIVED OF ALL ECONOMIC USE OR BENEFIT FROM THE PROPERTY IN QUESTION BECAUSE:

(ATTACH WITH THIS APPLICATION COMPETENT FINANCIAL EVIDENCE ESTABLISHING SUCH DEPRIVATION)

- b) THE HARDSHIP IS UNIQUE AND DOES NOT APPLY TO A SUBSTANTIAL PORTION OF THE DISTRICT OR NEIGHBORHOOD BECAUSE:

- c) THE VARIANCE WOULD NOT ALTER THE ESSENTIAL CHARACTER OF THE NEIGHBORHOOD BECAUSE:



TOWN OF NEWBURGH

Crossroads of the Northeast

ZONING BOARD OF APPEALS
OLD TOWN HALL
308 GARDNERTOWN ROAD
NEWBURGH, NEW YORK 12550

d) THE HARDSHIP HAS NOT BEEN SELF-CREATED BECAUSE:

6. IF AN AREA VARIANCE IS REQUESTED:

a) THE VARIANCE WILL NOT PRODUCE AN UNDESIRABLE CHANGE IN THE CHARACTER OF THE NEIGHBORHOOD OR A DETRIMENT TO NEARBY PROPERTIES BECAUSE:

The structures have existed for decades with no
adverse effects or detriments.

b) THE BENEFIT SOUGHT BY THE APPLICANT CAN NOT BE ACHIEVED BY SOME METHOD, FEASIBLE FOR THE APPLICANT TO PURSUE, OTHER THAN AN AREA VARIANCE, BECAUSE:

This is a pie shaped lot.

c) THE REQUESTED AREA VARIANCE IS NOT SUBSTANTIAL BECAUSE:


The setbacks clip the corner of the existing side
and rear yard setbacks of the structure.
Shed has existed in front yard with no adverse effects.

d) THE PROPOSED VARIANCE WILL NOT HAVE AN ADVERSE EFFECT OR IMPACT ON THE PHYSICAL OR ENVIRONMENTAL CONDITIONS IN THE NEIGHBORHOOD OR DISTRICT BECAUSE:

It has stood the test of time with no adverse
effects.

e) THE HARDSHIP HAS NOT BEEN SELF CREATED BECAUSE:

The original developer should have place the original
home closer to the front yard setbacks. Current
zoning increase the sideyard setback created the
nonconformity.



TOWN OF NEWBURGH

Crossroads of the Northeast

ZONING BOARD OF APPEALS
OLD TOWN HALL
308 GARDNERTOWN ROAD
NEWBURGH, NEW YORK 12550

OFFICE OF ZONING BOARD
(845) 566-4901

7. ADDITIONAL REASONS (IF PERTINENT):

Rear addition was constructed due to an immediate medical need for the owner whose legs had to be amputated due to was injuries to make he home accessible.

Cecile L. Laepe

PETITIONER (S) SIGNATURE

STATE OF NEW YORK: COUNTY OF ORANGE:


SWORN TO THIS 23rd DAY OF July 2018

EILEEN PIERSALL JACOBS
NOTARY PUBLIC-STATE OF NEW YORK
No. 01PI6301479
Qualified in Orange County
My Commission Expires April 14, ~~2018~~
2022

Eileen Piersall Jacobs
NOTARY PUBLIC

NOTE: NYS GML Section 239-m (3) for proposed actions that are within 500 feet of the properties or thresholds listed in the statute the Zoning Board of Appeals is required to send a copy of the complete application to the Orange County Department of Planning to be reviewed prior to Zoning Board of Appeals decision. And also NYS GML Section 239-NN requires notification for any proposed actions, to the Municipal Clerk, within 500 feet of the Border of that adjoining County, Town or City.
(ALL MATERIALS REGARDING THE APPLICATION MUST BE SUBMITTED TO THE ZONING BOARD OFFICE FOR REVIEW NO LATER THAN 10 DAYS PRIOR TO THE HEARING DATE OR THEY MAY NOT BE CONSIDERED THE NIGHT OF THE MEETING).

(NOTE: BOARD MEMBERS MAKE SITE VISITS TO ALL THE PROPERTIES)



TOWN OF NEWBURGH

Crossroads of the Northeast

ZONING BOARD OF APPEALS
OLD TOWN HALL
308 GARDNERTOWN ROAD
NEWBURGH, NEW YORK 12550

PROXY

Carole, Loupe, DEPOSES AND SAYS THAT

HE/SHE RESIDES AT _____

IN THE COUNTY OF Orange AND STATE OF New York

AND THAT HE/SHE IS THE OWNER IN FEE OF _____

17 Sycamore Dr., New Windsor

WHICH IS THE PREMISES DESCRIBED IN THE FOREGOING APPLICA-
TION AND THAT HE/SHE HAS AUTHORIZED Joseph Minuta
TO MAKE THE FOREGOING APPLICATION AS DESCRIBED THEREIN.

DATED: 7/23/18 Carole L Loupe

OWNER'S SIGNATURE

Eileen Piersall Jacobs

WITNESS' SIGNATURE

EILEEN PIERSALL JACOBS
NOTARY PUBLIC-STATE OF NEW YORK
No. 01PI6301479
Qualified in Orange County
My Commission Expires April 14, ~~2018~~
2022

STATE OF NEW YORK: COUNTY OF ORANGE:

SWORN TO THIS 23 DAY OF July 202018

Eileen Piersall Jacobs
NOTARY PUBLIC

Short Environmental Assessment Form

Part 1 - Project Information

Instructions for Completing

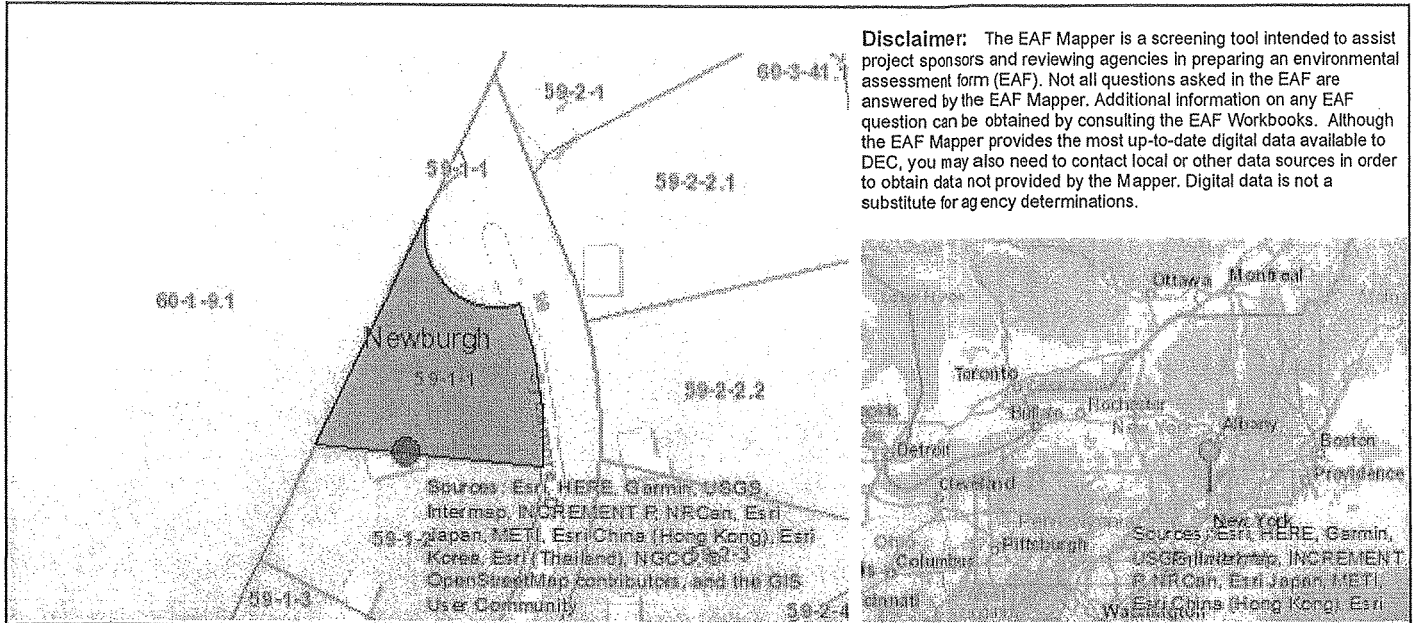
Part 1 - Project Information. The applicant or project sponsor is responsible for the completion of Part 1. Responses become part of the application for approval or funding, are subject to public review, and may be subject to further verification. Complete Part 1 based on information currently available. If additional research or investigation would be needed to fully respond to any item, please answer as thoroughly as possible based on current information.

Complete all items in Part 1. You may also provide any additional information which you believe will be needed by or useful to the lead agency; attach additional pages as necessary to supplement any item.

Part 1 - Project and Sponsor Information				
Name of Action or Project: Loupe Residence				
Project Location (describe, and attach a location map): 17 Sycamore Drive, Newburgh, NY				
Brief Description of Proposed Action: Zoning variance for 1980's additions to home for ADA accessibility of the owner.				
Name of Applicant or Sponsor: Lorie Mehrhof		Telephone: 845255-7335 E-Mail: magic82660@aol.com		
Address: 36 Scenic Ridge Rd.				
City/PO: New Paltz		State: NY	Zip Code: 1261	
1. Does the proposed action only involve the legislative adoption of a plan, local law, ordinance, administrative rule, or regulation? If Yes, attach a narrative description of the intent of the proposed action and the environmental resources that may be affected in the municipality and proceed to Part 2. If no, continue to question 2.			NO <input checked="" type="checkbox"/>	YES <input type="checkbox"/>
2. Does the proposed action require a permit, approval or funding from any other governmental Agency? If Yes, list agency(s) name and permit or approval:			NO <input type="checkbox"/>	YES <input type="checkbox"/>
3.a. Total acreage of the site of the proposed action?		_____ 0.69 acres		
b. Total acreage to be physically disturbed?		_____ 0 acres		
c. Total acreage (project site and any contiguous properties) owned or controlled by the applicant or project sponsor?		_____ 0.69 acres		
4. Check all land uses that occur on, adjoining and near the proposed action. <input type="checkbox"/> Urban <input type="checkbox"/> Rural (non-agriculture) <input type="checkbox"/> Industrial <input type="checkbox"/> Commercial <input checked="" type="checkbox"/> Residential (suburban) <input type="checkbox"/> Forest <input type="checkbox"/> Agriculture <input type="checkbox"/> Aquatic <input type="checkbox"/> Other (specify): _____ <input type="checkbox"/> Parkland				

5. Is the proposed action, a. A permitted use under the zoning regulations?	NO	YES	N/A
	<input type="checkbox"/>	<input checked="" type="checkbox"/>	<input type="checkbox"/>
b. Consistent with the adopted comprehensive plan?	<input type="checkbox"/>	<input type="checkbox"/>	<input checked="" type="checkbox"/>
6. Is the proposed action consistent with the predominant character of the existing built or natural landscape?	NO	YES	
	<input type="checkbox"/>	<input checked="" type="checkbox"/>	
7. Is the site of the proposed action located in, or does it adjoin, a state listed Critical Environmental Area? If Yes, identify: _____	NO	YES	
	<input checked="" type="checkbox"/>	<input type="checkbox"/>	
8. a. Will the proposed action result in a substantial increase in traffic above present levels? b. Are public transportation service(s) available at or near the site of the proposed action? c. Are any pedestrian accommodations or bicycle routes available on or near site of the proposed action?	NO	YES	
	<input checked="" type="checkbox"/>	<input type="checkbox"/>	
	<input checked="" type="checkbox"/>	<input type="checkbox"/>	
	<input checked="" type="checkbox"/>	<input type="checkbox"/>	
9. Does the proposed action meet or exceed the state energy code requirements? If the proposed action will exceed requirements, describe design features and technologies: _____	NO	YES	
	<input checked="" type="checkbox"/>	<input type="checkbox"/>	
10. Will the proposed action connect to an existing public/private water supply? If No, describe method for providing potable water: _____	NO	YES	
	<input type="checkbox"/>	<input checked="" type="checkbox"/>	
11. Will the proposed action connect to existing wastewater utilities? If No, describe method for providing wastewater treatment: _____ SSDS on site	NO	YES	
	<input checked="" type="checkbox"/>	<input type="checkbox"/>	
12. a. Does the site contain a structure that is listed on either the State or National Register of Historic Places? b. Is the proposed action located in an archeological sensitive area?	NO	YES	
	<input checked="" type="checkbox"/>	<input type="checkbox"/>	
13. a. Does any portion of the site of the proposed action, or lands adjoining the proposed action, contain wetlands or other waterbodies regulated by a federal, state or local agency? b. Would the proposed action physically alter, or encroach into, any existing wetland or waterbody? If Yes, identify the wetland or waterbody and extent of alterations in square feet or acres: _____	NO	YES	
	<input checked="" type="checkbox"/>	<input type="checkbox"/>	
	<input checked="" type="checkbox"/>	<input type="checkbox"/>	
	<input type="checkbox"/>	<input type="checkbox"/>	
14. Identify the typical habitat types that occur on, or are likely to be found on the project site. Check all that apply: <input type="checkbox"/> Shoreline <input type="checkbox"/> Forest <input type="checkbox"/> Agricultural/grasslands <input type="checkbox"/> Early mid-successional <input type="checkbox"/> Wetland <input type="checkbox"/> Urban <input checked="" type="checkbox"/> Suburban			
15. Does the site of the proposed action contain any species of animal, or associated habitats, listed by the State or Federal government as threatened or endangered? Indiana Bat	NO	YES	
	<input type="checkbox"/>	<input checked="" type="checkbox"/>	
16. Is the project site located in the 100 year flood plain?	NO	YES	
	<input checked="" type="checkbox"/>	<input type="checkbox"/>	
17. Will the proposed action create storm water discharge, either from point or non-point sources? If Yes, a. Will storm water discharges flow to adjacent properties? <input checked="" type="checkbox"/> NO <input type="checkbox"/> YES b. Will storm water discharges be directed to established conveyance systems (runoff and storm drains)? If Yes, briefly describe: _____	NO	YES	
	<input checked="" type="checkbox"/>	<input type="checkbox"/>	
	<input type="checkbox"/>	<input type="checkbox"/>	
	<input type="checkbox"/>	<input type="checkbox"/>	

<p>18. Does the proposed action include construction or other activities that result in the impoundment of water or other liquids (e.g. retention pond, waste lagoon, dam)? If Yes, explain purpose and size: _____ _____ _____</p>	<p>NO</p> <p><input checked="" type="checkbox"/></p>	<p>YES</p> <p><input type="checkbox"/></p>
<p>19. Has the site of the proposed action or an adjoining property been the location of an active or closed solid waste management facility? If Yes, describe: _____ _____ _____</p>	<p>NO</p> <p><input checked="" type="checkbox"/></p>	<p>YES</p> <p><input type="checkbox"/></p>
<p>20. Has the site of the proposed action or an adjoining property been the subject of remediation (ongoing or completed) for hazardous waste? If Yes, describe: _____ _____ _____</p>	<p>NO</p> <p><input checked="" type="checkbox"/></p>	<p>YES</p> <p><input type="checkbox"/></p>
<p>I AFFIRM THAT THE INFORMATION PROVIDED ABOVE IS TRUE AND ACCURATE TO THE BEST OF MY KNOWLEDGE</p> <p>Applicant/sponsor name: <u>Carol L Lause</u> Date: _____</p> <p>Signature: _____</p>		



Disclaimer: The EAF Mapper is a screening tool intended to assist project sponsors and reviewing agencies in preparing an environmental assessment form (EAF). Not all questions asked in the EAF are answered by the EAF Mapper. Additional information on any EAF question can be obtained by consulting the EAF Workbooks. Although the EAF Mapper provides the most up-to-date digital data available to DEC, you may also need to contact local or other data sources in order to obtain data not provided by the Mapper. Digital data is not a substitute for agency determinations.

Part 1 / Question 7 [Critical Environmental Area]	No
Part 1 / Question 12a [National Register of Historic Places]	No
Part 1 / Question 12b [Archeological Sites]	No
Part 1 / Question 13a [Wetlands or Other Regulated Waterbodies]	No
Part 1 / Question 15 [Threatened or Endangered Animal]	Yes
Part 1 / Question 15 [Threatened or Endangered Animal - Name]	Indiana Bat
Part 1 / Question 16 [100 Year Flood Plain]	No
Part 1 / Question 20 [Remediation Site]	No

Agency Use Only [If applicable]

Project:

Date:

Short Environmental Assessment Form
Part 2 - Impact Assessment

Part 2 is to be completed by the Lead Agency.

Answer all of the following questions in Part 2 using the information contained in Part 1 and other materials submitted by the project sponsor or otherwise available to the reviewer. When answering the questions the reviewer should be guided by the concept "Have my responses been reasonable considering the scale and context of the proposed action?"

	No, or small impact may occur	Moderate to large impact may occur
1. Will the proposed action create a material conflict with an adopted land use plan or zoning regulations?	<input type="checkbox"/>	<input type="checkbox"/>
2. Will the proposed action result in a change in the use or intensity of use of land?	<input type="checkbox"/>	<input type="checkbox"/>
3. Will the proposed action impair the character or quality of the existing community?	<input type="checkbox"/>	<input type="checkbox"/>
4. Will the proposed action have an impact on the environmental characteristics that caused the establishment of a Critical Environmental Area (CEA)?	<input type="checkbox"/>	<input type="checkbox"/>
5. Will the proposed action result in an adverse change in the existing level of traffic or affect existing infrastructure for mass transit, biking or walkway?	<input type="checkbox"/>	<input type="checkbox"/>
6. Will the proposed action cause an increase in the use of energy and it fails to incorporate reasonably available energy conservation or renewable energy opportunities?	<input type="checkbox"/>	<input type="checkbox"/>
7. Will the proposed action impact existing:		
a. public / private water supplies?	<input type="checkbox"/>	<input type="checkbox"/>
b. public / private wastewater treatment utilities?	<input type="checkbox"/>	<input type="checkbox"/>
8. Will the proposed action impair the character or quality of important historic, archaeological, architectural or aesthetic resources?	<input type="checkbox"/>	<input type="checkbox"/>
9. Will the proposed action result in an adverse change to natural resources (e.g., wetlands, waterbodies, groundwater, air quality, flora and fauna)?	<input type="checkbox"/>	<input type="checkbox"/>
10. Will the proposed action result in an increase in the potential for erosion, flooding or drainage problems?	<input type="checkbox"/>	<input type="checkbox"/>
11. Will the proposed action create a hazard to environmental resources or human health?	<input type="checkbox"/>	<input type="checkbox"/>

Agency Use Only [If applicable]

Project:	
Date:	

*Short Environmental Assessment Form
Part 3 Determination of Significance*

For every question in Part 2 that was answered "moderate to large impact may occur", or if there is a need to explain why a particular element of the proposed action may or will not result in a significant adverse environmental impact, please complete Part 3. Part 3 should, in sufficient detail, identify the impact, including any measures or design elements that have been included by the project sponsor to avoid or reduce impacts. Part 3 should also explain how the lead agency determined that the impact may or will not be significant. Each potential impact should be assessed considering its setting, probability of occurring, duration, irreversibility, geographic scope and magnitude. Also consider the potential for short-term, long-term and cumulative impacts.

<input type="checkbox"/>	Check this box if you have determined, based on the information and analysis above, and any supporting documentation, that the proposed action may result in one or more potentially large or significant adverse impacts and an environmental impact statement is required.
<input type="checkbox"/>	Check this box if you have determined, based on the information and analysis above, and any supporting documentation, that the proposed action will not result in any significant adverse environmental impacts.
_____	_____
Name of Lead Agency	Date
_____	_____
Print or Type Name of Responsible Officer in Lead Agency	Title of Responsible Officer
_____	_____
Signature of Responsible Officer in Lead Agency	Signature of Preparer (if different from Responsible Officer)