

Full Size Site Plan

is available for viewing at the

Zoning Board of Appeals

Office located at

308 Gardnertown Road

Newburgh, NY

845-566-4901

UNAUTHORIZED ALTERATION OR ADDITION TO A SURVEY MAP BEARING A LICENSED LAND SURVEYOR'S SEAL IS A VIOLATION OF SECTION 7209 SUB-DIVISION 2 OF THE NEW YORK STATE EDUCATION LAW .

COPIES OF THIS SURVEY MAP NOT HAVING THE EMOSSSED SEAL OF THE LAND SURVEYOR SHALL NOT BE VALID.

CERTIFICATIONS SHOWN HEREON ARE NOT TRANSFERABLE TO ADDITIONAL INDIVIDUALS INSTITUTIONS, THEIR SUCCESSORS AND/OR ASSIGNS, OR SUBSEQUENT OWNERS.

EASEMENTS OR RIGHT-OF-WAYS ON, OR UNDER THE LANDS, AND NOT VISIBLE, ARE NOT SHOWN.

N/F
FARKAS
LIBER 13019, PAGE 157

S 59°10'00"E 204.17'



N/F
REED
LIBER 4429, PAGE 26

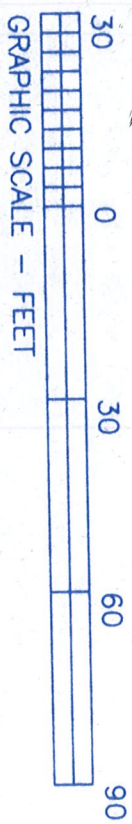
PARCEL A

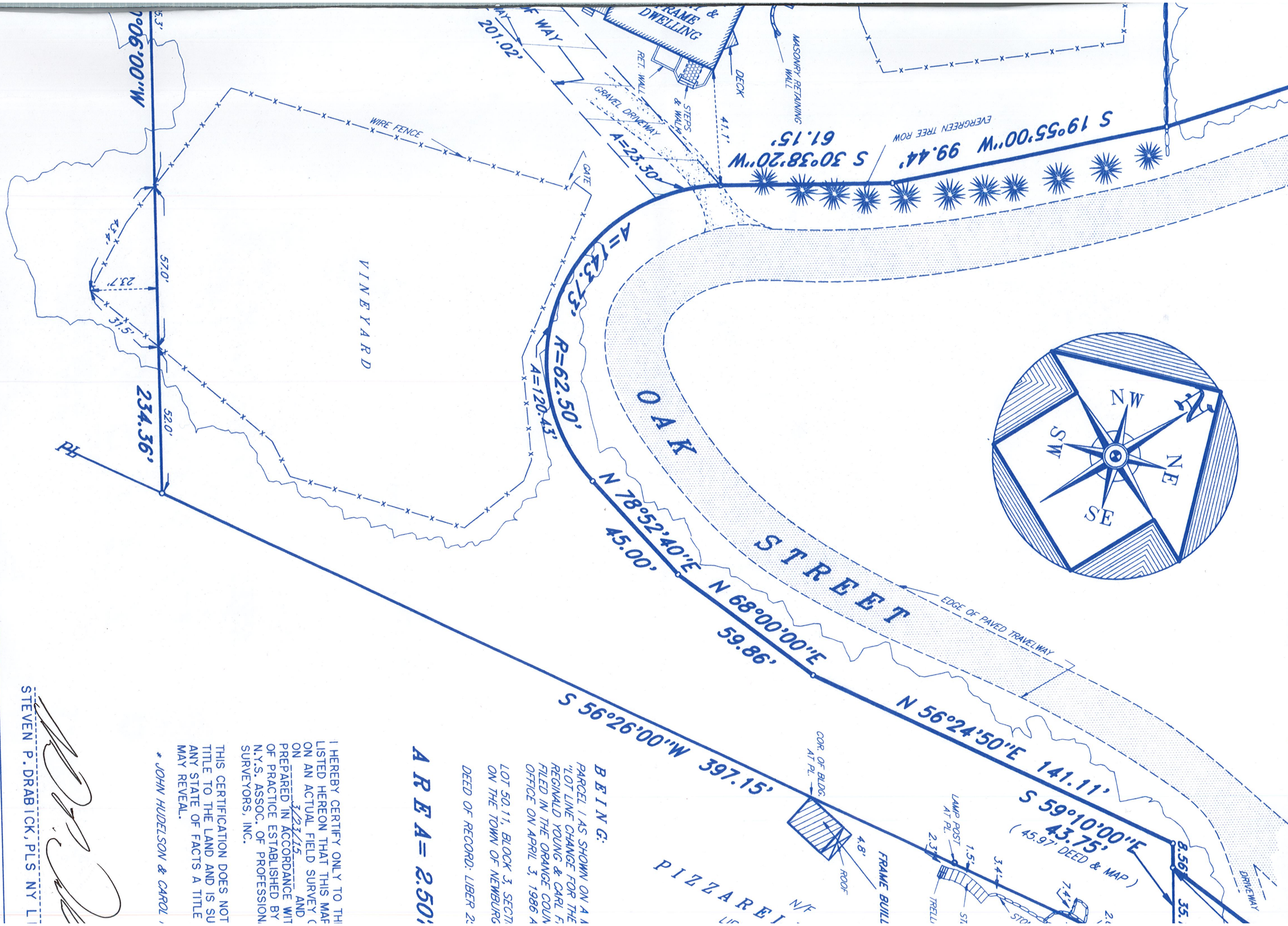
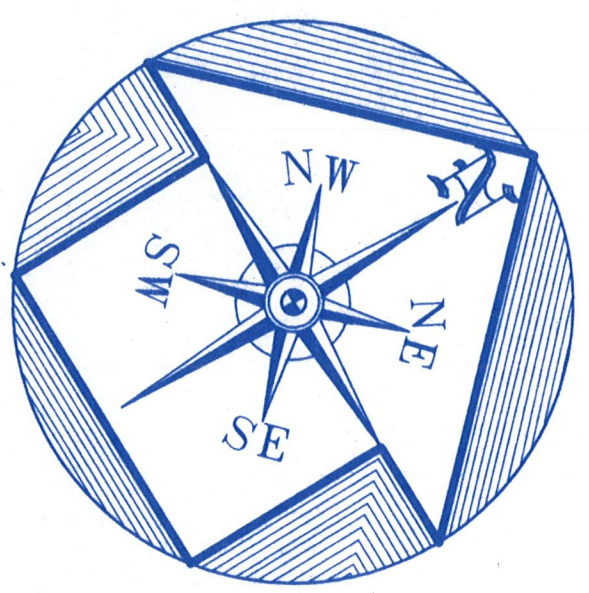
MAP ENTITLED
"PLAN OF SUBDIVISION FOR MARK KREISBERG"
FILED IN THE ORANGE COUNTY CLERK'S OFFICE
ON FEBRUARY 10, 1995 AS MAP #15-95

SURVEY OF PROPERTY
FOR
JOHN & CAROL
HUDELSON

TOWN OF NEWBURGH
SCALE: 1" = 30'

ORANGE COUNTY, NEW YORK
MARCH 24, 2015





AREA = 2.50!

BEING:
 PARCEL AS SHOWN ON A
 "LOT LINE CHANGE FOR THE
 REGINALD YOUNG & CARL F.
 FILED IN THE ORANGE COUN
 OFFICE ON APRIL 3, 1986 A
 LOT 50.11, BLOCK 3, SECTI
 ON THE TOWN OF NEWBURG
 DEED OF RECORD: LIBER 2.

I HEREBY CERTIFY ONLY TO THE
 LISTED HEREON THAT THIS MAP
 ON AN ACTUAL FIELD SURVEY C
 ON 3/23/15 AND
 PREPARED IN ACCORDANCE WITH
 OF PRACTICE ESTABLISHED BY
 N.Y.S. ASSOC. OF PROFESSION
 SURVEYORS, INC.
 THIS CERTIFICATION DOES NOT
 TITLE TO THE LAND AND IS SU
 ANY STATE OF FACTS A TITLE
 MAY REVEAL.

* JOHN HUDELSON & CAROL

STEVEN P. DRABICK, P.L.S. NY L