



Steven M. Neuhaus
County Executive

Orange County Department of Planning
Submittal Form for Mandatory Review of Local Planning Action
as per NYS General Municipal Law §239-l,m, & n

Referral ID#:
(County use only)

This form is to be completed by the local board having jurisdiction. Submittals from applicants will not be accepted unless coordinated with both the local board having jurisdiction and the County Department of Planning.

Please include all materials that are part of a "full statement" as defined by NYS GML §239-m (i.e. "all materials required by and submitted to the referring body as an application on a proposed action").

Municipality:	Town of Newburgh	Tax Map #:	60-3-61
Local Referring Board:	Zoning Board of Appeals	Tax Map #:	
Applicant:	Louis Gallo	Tax Map #:	
Project Name:		Local File No.:	2409-14
Location of Project Site:	197 South PLANK ROAD	Size of Parcel*:	1.1 Acres

*If more than one parcel, please include sum of all parcels.

Reason for County Review:	CORNER Route 52 (SO PLANK RD) Route 300	Current Zoning District (include any overlays):	B
---------------------------	--	---	---

Type of Review:

Comprehensive Plan Update/Adoption

Zoning Amendment

Zoning District Change from _____ to _____

Ordinance Modification (cite section): _____

Local Law

Site Plan

Sq. feet proposed (non-residential only): _____

Which approval is the applicant currently seeking? SKETCH / PRELIM / FINAL (circle one)

Subdivision

Number of lots proposed: _____

Which approval is the applicant currently seeking? SKETCH / PRELIM / FINAL (circle one)

Special Use Permit

Lot Line Change

Variance

AREA USE (circle one) Interpretation AND/OR USE VARIANCE OR AREA VARIANCE

Other

Is this an update to a previously submitted referral? (YES / NO (circle one)) NBT 11-14M


Local board comments or elaboration:	Blue & ORANGE BAND AROUND PERIMETER of BUILDINGS
--------------------------------------	--

Shane Cardone 4/10/14 Chairperson
Signature of local official Date Title
Zoning Board of Appeals

Municipal Contact Phone Number: 845-566-4901

If you would like the applicant to be cc'd on this letter, please provide the applicant's address:

Please return, along with full statement, to: Orange County Dept. of Planning 124 Main St. Goshen, NY 10924
Question or comments, call: 845-615-3840 or email: planning@orangecountygov.com



TOWN OF NEWBURGH

Crossroads of the Northeast

ZONING BOARD OF APPEALS
OLD TOWN HALL
308 GARDNERTOWN ROAD
NEWBURGH, NEW YORK 12550

APPLICATION

OFFICE OF ZONING BOARD
(845) 566-4901

DATED: 4-8-14

TO: **THE ZONING BOARD OF APPEALS**
THE TOWN OF NEWBURGH, NEW YORK 12550

I (WE) Louis Gallo PRESENTLY

RESIDING AT NUMBER 2 Kelley Cir Poughkeepsie N.Y 12601

TELEPHONE NUMBER 845-489-3392

HEREBY MAKE APPLICATION TO THE ZONING BOARD OF APPEALS FOR THE FOLLOWING:

- A USE VARIANCE
- AN AREA VARIANCE
- INTERPRETATION OF THE ORDINANCE
- SPECIAL PERMIT

1. LOCATION OF THE PROPERTY:


60-3-6.1 (TAX MAP DESIGNATION)

197 Spink Rd (STREET ADDRESS)

B (ZONING DISTRICT)

2. PROVISION OF THE ZONING LAW APPLICABLE, (INDICATE THE SECTION AND SUBSECTION OF THE ZONING LAW APPLICABLE BY NUMBER; DO NOT QUOTE THE LAW).

185-14-C-2
185-14-C-4



TOWN OF NEWBURGH

Crossroads of the Northeast

ZONING BOARD OF APPEALS
OLD TOWN HALL
308 GARDNERTOWN ROAD
NEWBURGH, NEW YORK 12550

3. IF VARIANCE TO THE ZONING LAW IS REQUESTED:

- a) APPEAL IS MADE FROM DISAPPROVAL BY THE TOWN BUILDING INSPECTOR OR BUILDING PERMIT APPLICATION. SEE ACCOMPANYING NOTICE DATED: 2-24-2014
- b) OR DENIAL (REFERRAL) BY THE PLANNING BOARD OF THE TOWN OF NEWBURGH OF AN APPLICATION TO THE BOARD, SEE ACCOMPANYING NOTICE DATED: _____

4. DESCRIPTION OF VARIANCE SOUGHT: _____

Lighting Band

5. IF A USE VARIANCE IS REQUESTED: STRICT APPLICATION OF THE ZONING LAW WOULD PRODUCE UNNECESSARY HARDSHIP IN THAT:

- a) UNDER APPLICABLE ZONING REGULATIONS THE APPLICANT IS DEPRIVED OF ALL ECONOMIC USE OR BENEFIT FROM THE PROPERTY IN QUESTION BECAUSE:

Can not meet current Dairy Queen signage requirement


(ATTACH WITH THIS APPLICATION COMPETENT FINANCIAL EVIDENCE ESTABLISHING SUCH DEPRIVATION)

- b) THE HARDSHIP IS UNIQUE AND DOES NOT APPLY TO A SUBSTANTIAL PORTION OF THE DISTRICT OR NEIGHBORHOOD BECAUSE:

As one else required to have such lighting

- c) THE VARIANCE WOULD NOT ALTER THE ESSENTIAL CHARACTER OF THE NEIGHBORHOOD BECAUSE:

It is a GB area no other properties affected



TOWN OF NEWBURGH

Crossroads of the Northeast

ZONING BOARD OF APPEALS
OLD TOWN HALL
308 GARDNERTOWN ROAD
NEWBURGH, NEW YORK 12550

d) THE HARDSHIP HAS NOT BEEN SELF-CREATED BECAUSE:

It is part of a remodel
work required by Dairy Queen

6. IF AN AREA VARIANCE IS REQUESTED:

a) THE VARIANCE WILL NOT PRODUCE AN UNDESIRABLE CHANGE IN THE CHARACTER OF THE NEIGHBORHOOD OR A DETRIMENT TO NEARBY PROPERTIES BECAUSE:

will not disturb any neighbor

b) THE BENEFIT SOUGHT BY THE APPLICANT CAN NOT BE ACHIEVED BY SOME METHOD, FEASIBLE FOR THE APPLICANT TO PURSUE, OTHER THAN AN AREA VARIANCE, BECAUSE:

must put band on building
to comply with New
DO Image

c) THE REQUESTED AREA VARIANCE IS NOT SUBSTANTIAL BECAUSE:


Does not alter use or
change

d) THE PROPOSED VARIANCE WILL NOT HAVE AN ADVERSE EFFECT OR IMPACT ON THE PHYSICAL OR ENVIRONMENTAL CONDITIONS IN THE NEIGHBORHOOD OR DISTRICT BECAUSE:

Gen Business gear not
affecting any other properties

e) THE HARDSHIP HAS NOT BEEN SELF-CREATED BECAUSE:

required by Dairy Queen to
meet current standa...



TOWN OF NEWBURGH

Crossroads of the Northeast

ZONING BOARD OF APPEALS
OLD TOWN HALL
308 GARDNERTOWN ROAD
NEWBURGH, NEW YORK 12550

7. ADDITIONAL REASONS (IF PERTINENT):


Other building in town has
similar lighting

PETITIONER (S) SIGNATURE

STATE OF NEW YORK: COUNTY OF ORANGE:

SWORN TO THIS 9th DAY OF April 20 14

NOTARY PUBLIC



NOTE: NYS GML Section 239-m (3) for proposed actions that are within 500 feet of the properties or thresholds listed in the statute the Zoning Board of Appeals is required to send a copy of the complete application to the Orange County Department of Planning to be reviewed prior to Zoning Board of Appeals decision. And also NYS GML Section 239-NN requires notification for any proposed actions, to the Municipal Clerk, within 500 feet of the Border of that adjoining County, Town or City.

(NOTE: BOARD MEMBERS MAKE SITE VISITS TO ALL THE PROPERTIES)

617.20
Appendix B
Short Environmental Assessment Form


Instructions for Completing

Part 1 - Project Information. The applicant or project sponsor is responsible for the completion of Part 1. Responses become part of the application for approval or funding, are subject to public review, and may be subject to further verification. Complete Part 1 based on information currently available. If additional research or investigation would be needed to fully respond to any item, please answer as thoroughly as possible based on current information.

Complete all items in Part 1. You may also provide any additional information which you believe will be needed by or useful to the lead agency; attach additional pages as necessary to supplement any item.

Part 1 - Project and Sponsor Information			
Name of Action or Project:			
Project Location (describe, and attach a location map): 197 S. Plank Rd Newburgh N.Y			
Brief Description of Proposed Action: Add lighting band around soffit at OP			
Name of Applicant or Sponsor: Louise Gallo		Telephone:	
		E-Mail:	
Address: d Kelley Cir			
City/PO: Doughkeppie		State: N.Y	Zip Code: 12601
1. Does the proposed action only involve the legislative adoption of a plan, local law, ordinance, administrative rule, or regulation? If Yes, attach a narrative description of the intent of the proposed action and the environmental resources that may be affected in the municipality and proceed to Part 2. If no, continue to question 2.			NO YES
			✓
2. Does the proposed action require a permit, approval or funding from any other governmental Agency? If Yes, list agency(s) name and permit or approval:			NO YES
			✓
3.a. Total acreage of the site of the proposed action?		1 acres	
b. Total acreage to be physically disturbed?		0 acres	
c. Total acreage (project site and any contiguous properties) owned or controlled by the applicant or project sponsor?		0 acres	
4. Check all land uses that occur on, adjoining and near the proposed action.			
<input type="checkbox"/> Urban <input type="checkbox"/> Rural (non-agriculture) <input type="checkbox"/> Industrial <input checked="" type="checkbox"/> Commercial <input type="checkbox"/> Residential (suburban)			
<input type="checkbox"/> Forest <input type="checkbox"/> Agriculture <input type="checkbox"/> Aquatic <input type="checkbox"/> Other (specify): _____			
<input type="checkbox"/> Parkland			

5. Is the proposed action, a. A permitted use under the zoning regulations?	NO	YES	N/A
			✓
b. Consistent with the adopted comprehensive plan?			
6. Is the proposed action consistent with the predominant character of the existing built or natural landscape?	NO	YES	
			✓
7. Is the site of the proposed action located in, or does it adjoin, a state listed Critical Environmental Area? If Yes, identify: _____	NO	YES	
	✓		
8. a. Will the proposed action result in a substantial increase in traffic above present levels?	NO	YES	
	✓		
b. Are public transportation service(s) available at or near the site of the proposed action?			
c. Are any pedestrian accommodations or bicycle routes available on or near site of the proposed action?			
9. Does the proposed action meet or exceed the state energy code requirements? If the proposed action will exceed requirements, describe design features and technologies: _____	NO	YES	
	✓		
10. Will the proposed action connect to an existing public/private water supply? If No, describe method for providing potable water: _____	NO	YES	
	✓		
11. Will the proposed action connect to existing wastewater utilities? If No, describe method for providing wastewater treatment: _____	NO	YES	
	✓		
12. a. Does the site contain a structure that is listed on either the State or National Register of Historic Places?	NO	YES	
	✓		
b. Is the proposed action located in an archeological sensitive area?			
13. a. Does any portion of the site of the proposed action, or lands adjoining the proposed action, contain wetlands or other waterbodies regulated by a federal, state or local agency?	NO	YES	
	✓		
b. Would the proposed action physically alter, or encroach into, any existing wetland or waterbody? If Yes, identify the wetland or waterbody and extent of alterations in square feet or acres: _____			
14. Identify the typical habitat types that occur on, or are likely to be found on the project site. Check all that apply: <input type="checkbox"/> Shoreline <input type="checkbox"/> Forest <input type="checkbox"/> Agricultural/grasslands <input type="checkbox"/> Early mid-successional <input type="checkbox"/> Wetland <input type="checkbox"/> Urban <input type="checkbox"/> Suburban			
15. Does the site of the proposed action contain any species of animal, or associated habitats, listed by the State or Federal government as threatened or endangered?	NO	YES	
	✓		
16. Is the project site located in the 100 year flood plain?	NO	YES	
	✓		
17. Will the proposed action create storm water discharge, either from point or non-point sources? If Yes, a. Will storm water discharges flow to adjacent properties? <input type="checkbox"/> NO <input type="checkbox"/> YES	NO	YES	
	✓		
b. Will storm water discharges be directed to established conveyance systems (runoff and storm drains)? If Yes, briefly describe: _____			

18. Does the proposed action include construction or other activities that result in the impoundment of water or other liquids (e.g. retention pond, waste lagoon, dam)? If Yes, explain purpose and size: _____ _____ _____	NO <input checked="" type="checkbox"/>	YES <input type="checkbox"/>
19. Has the site of the proposed action or an adjoining property been the location of an active or closed solid waste management facility? If Yes, describe: _____ _____ _____	NO <input checked="" type="checkbox"/>	YES <input type="checkbox"/>
20. Has the site of the proposed action or an adjoining property been the subject of remediation (ongoing or completed) for hazardous waste? If Yes, describe: _____ _____ _____	NO <input checked="" type="checkbox"/>	YES <input type="checkbox"/>
I AFFIRM THAT THE INFORMATION PROVIDED ABOVE IS TRUE AND ACCURATE TO THE BEST OF MY KNOWLEDGE		
Applicant/sponsor name: _____ Date: <u>4-7-14</u> Signature: 		

Part 2 - Impact Assessment. The Lead Agency is responsible for the completion of Part 2. Answer all of the following questions in Part 2 using the information contained in Part 1 and other materials submitted by the project sponsor or otherwise available to the reviewer. When answering the questions the reviewer should be guided by the concept "Have my responses been reasonable considering the scale and context of the proposed action?"

	No, or small impact may occur	Moderate to large impact may occur
1. Will the proposed action create a material conflict with an adopted land use plan or zoning regulations?		
2. Will the proposed action result in a change in the use or intensity of use of land?		
3. Will the proposed action impair the character or quality of the existing community?		
4. Will the proposed action have an impact on the environmental characteristics that caused the establishment of a Critical Environmental Area (CEA)?		
5. Will the proposed action result in an adverse change in the existing level of traffic or affect existing infrastructure for mass transit, biking or walkway?		
6. Will the proposed action cause an increase in the use of energy and it fails to incorporate reasonably available energy conservation or renewable energy opportunities?		
7. Will the proposed action impact existing: a. public / private water supplies? b. public / private wastewater treatment utilities?		
8. Will the proposed action impair the character or quality of important historic, archaeological, architectural or aesthetic resources?		
9. Will the proposed action result in an adverse change to natural resources (e.g., wetlands, waterbodies, groundwater, air quality, flora and fauna)?		

	No, or small impact may occur	Moderate to large impact may occur
10. Will the proposed action result in an increase in the potential for erosion, flooding or drainage problems?		
11. Will the proposed action create a hazard to environmental resources or human health?		

Part 3 - Determination of significance. The Lead Agency is responsible for the completion of Part 3. For every question in Part 2 that was answered “moderate to large impact may occur”, or if there is a need to explain why a particular element of the proposed action may or will not result in a significant adverse environmental impact, please complete Part 3. Part 3 should, in sufficient detail, identify the impact, including any measures or design elements that have been included by the project sponsor to avoid or reduce impacts. Part 3 should also explain how the lead agency determined that the impact may or will not be significant. Each potential impact should be assessed considering its setting, probability of occurring, duration, irreversibility, geographic scope and magnitude. Also consider the potential for short-term, long-term and cumulative impacts.

<input type="checkbox"/> Check this box if you have determined, based on the information and analysis above, and any supporting documentation, that the proposed action may result in one or more potentially large or significant adverse impacts and an environmental impact statement is required.	
<input type="checkbox"/> Check this box if you have determined, based on the information and analysis above, and any supporting documentation, that the proposed action will not result in any significant adverse environmental impacts.	
_____	_____
Name of Lead Agency	Date
_____	_____
Print or Type Name of Responsible Officer in Lead Agency	Title of Responsible Officer
_____	_____
Signature of Responsible Officer in Lead Agency	Signature of Preparer (if different from Responsible Officer)