



**TOWN OF NEWBURGH
PLANNING BOARD
TECHNICAL REVIEW COMMENTS**

PROJECT NAME: CROSSROADS CONSTRUCTION
PROJECT NO.: 22-15
PROJECT LOCATION: UNION AVENUE
SECTION 62, BLOCK 31, LOT 5
REVIEW DATE: 15 JULY 2022
MEETING DATE: 21 JULY 2022
PROJECT REPRESENTATIVE: ENGINEERING AND SURVEYING PROPERTIES, PC

1. The elevation of the 100 Year Floodplain should be identified. Plans referencing Note 5 , which does not identify the elevation.
2. The Wetland Delineation identifies a 100 ft. adjacent area depicted on Lot 2. The house and grading location are depicted within the 100ft. adjacent area. This should be further clarified. Are wetlands under the jurisdiction of NYSDEC, which require the 100 ft. adjacent area or are they Federal Jurisdictional Wetlands.
3. The EAF identifies potential habitat for protected Bat Species. Standard notes have been placed on the plans requiring tree clearing restrictions.
4. A survey sheet for the subdivision must be provided, stamped by a NYS Licensed Surveyor.
5. A Common Driveway Access and Maintenance Agreement will be required.
6. Adjoiner’s Notices must be sent per Town Code.
7. Highway Superintendent’s comments on driveway location should be received.
8. A note should be added to the plans requiring staking of the structures and a Plot Plan submitted prior to issuance of a Building Permit as the structure on proposed Lot 1 is located at building setback lines.
9. The applicant’s representative is requested to explain the off-set of the watermain from the common driveway for Lots 2 & 3.
10. The applicants are requested to provide a water pressure calculation for the structures based on the length of the laterals proposed.

NEW YORK OFFICE

33 Airport Center Drive, Suite 202, New Windsor, NY 12553
845-567-3100 | F: 845-567-3232 | mheny@mhepc.com

PENNSYLVANIA OFFICE

111 Wheatfield Drive, Suite 1, Milford, PA 18337
570-296-2765 | F: 570-296-2767 | mhapa@mhepc.com

11. The project will require coverage under the NYSDEC Stormwater Permit as greater than one acre of disturbance is proposed.

Respectfully submitted,

MHE Engineering, D.P.C.

A handwritten signature in blue ink, appearing to read "Patrick J. Hines".

Patrick J. Hines
Principal

PJH/kbw



Montgomery Office:

71 Clinton Street
Montgomery, NY 12549
phone: (845) 457-7727
fax: (845) 457-1899

Warwick Office:

17 River Street
Warwick, NY 10990
phone: (845) 986-7737
fax: (845) 986-0245

www.EngineeringPropertiesPC.com

July 1, 2022

Town of Newburgh Planning Board
21 Hudson Valley Professional Plaza
Newburgh, NY 12550

ATTN: John Ewasutyn, Chairman

**RE: WO 1325.04
PB APPLICATION 2022-15
CROSSROADS CONSTRUCTION & MANAGEMENT LLC
UNION AVENUE SUBDIVISION
TAX LOT # 62-3-5**

Dear Mr. Ewasutyn:

Please find attached 14 copies of the completed application form, SEAF and Subdivision Plan for the proposed application of Crossroads Construction & Management, LLC. Additional copies of the aforementioned documents have been delivered directly to the Planning Board Engineer and Planning Board Attorney. The project is located along Union Avenue. The proposed application is for a subdivision of an existing vacant lot into three (3) new residential lots. Each of the new residential lots will contain a proposed one-family dwelling with proposed septic system and public water. The proposed plan is permitted in the "R3" zoning district in accordance with the following.

Zoning District R3 Use §185 ATCH 9 (C)(1)(c). "Single-family dwellings, not to exceed 1 dwelling unit per lot."

If you have any additional questions and/or comments, please don't hesitate to contact this office.

Sincerely,
Engineering & Surveying Properties, PC

Ross Winglovitz, P.E.
Principal

cc: Patrick Hines – MHE
Dominic Cordisco, Esq. – Drake Loeb

TOWN OF NEWBURGH PLANNING BOARD

**APPLICATION PACKAGE
for
SUBDIVISIONS,
SITE PLANS,
LOT LINE CHANGES
And
SPECIAL EXCEPTION USE PERMITS**

Procedures and Requirements

July 2013

**TOWN OF NEWBURGH PLANNING BOARD
308 GARDNERTOWN ROAD
NEWBURGH, NEW YORK 12550
(845) 564-7804
fax: (845) 564-7802
planningboard@hvc.rr.com**

JULY 2013

TO WHOM IT MAY CONCERN:

This package of information and forms is provided to assist the applicant in the preparation of a submission of a site plan, subdivision, lot line change or special exception use permit to the Town of Newburgh Planning Board. In most cases the application will be prepared initially by a licensed professional engineer, architect, surveyor or land planner. Since in almost every case such professional will be required for the process, they should be retained as early as possible.

Procedurally, the applicant should contact the Planning Board to discuss the potential project and obtain the necessary forms and regulations.

The Zoning and Subdivision Regulations of the Town of Newburgh require that the applicant must present plans to the Secretary of the Planning Board. When your application is complete, it will be placed on the next **AVAILABLE** agenda. Submittals must be handed in to the Planning Board Secretary at least 10 days prior to the next meeting, but the date of the appearance at a meeting will be determined by the next available time slot, not necessarily the next meeting. You will be notified of the date, time and place of your meeting.

A minimum of **FOURTEEN (14)** sets of **FOLDED PLANS** for a major or minor subdivision or a site plan must be submitted with a **COMPLETED** application, and **FIFTEEN (15)** sets of plans must be submitted if plans need to be submitted to the Town of Newburgh Traffic Consultant. This completed application must include a **LONG FORM OR FULL EAF** for every project except lot line changes, 2 lot subdivisions under 3 acres or site plans impacting less than one acre, along with a **NARRATIVE** of the proposed project. The narrative should include the action being taken, the size of the parcel, what zone the parcel is in, the water and sewer information, any Zoning Board of Appeals relief needed, and whether the parcel is on a private or town road. Complex or unusual projects should be discussed in greater detail.

Following the first meeting before the Planning Board the applicant is required to send an Adjoiner Notice to property owners within 500 feet of the parcels in question (please see final page of the package for full instructions).

Upon initial review of a Short Form, the Planning Board may require specific additional environmental information or the preparation of a Long Form. Long Form part 1 should be completed by the applicant. The Board will review and may modify Part 2 prior to making a decision on the SEQRA aspect of the project.

All fees for consulting and professional services that the Planning Board incurs during the review of the applications will be the responsibility of the applicant. An advance deposit for these fees will be required and will be placed in an escrow account with the Town. If the escrow account falls below the 40% of the initial deposit, the applicant will be required to immediately make an additional deposit to the escrow account prior to any further review of the project application by the Planning Board.

Very truly yours,

JOHN P. EWASUTYN, Chairman
Town of Newburgh Planning Board

**TOWN OF NEWBURGH
APPLICATION FOR
SUBDIVISION/SITE PLAN REVIEW**

**RETURN TO: Town of Newburgh Planning Board
308 Gardnertown Road
Newburgh, New York 12550**

DATE RECEIVED: _____ TOWN FILE NO: _____
(Application fee returnable with this application)

1. Title of Subdivision/Site Plan (Project name):

Crossroads Construction & Management, LLC - Union Ave Subdivision (PB Application 2022-15)

2. Owner of Lands to be reviewed:

Name Crossroads Construction & Management, LLC
Address 444 South Plank Road, Newburgh, NY 12550
Phone 845-527-3110

3. Applicant Information (If different than owner):

Name _____
Address _____

Representative _____
Phone _____
Fax _____
Email _____

4. Subdivision/Site Plan prepared by:

Name Engineering & Surveying Properties, PC
Address 71 Clinton Street
Montgomery NY, 12549
Phone/Fax 845-457-7727

5. Location of lands to be reviewed:

Union Avenue, Newburgh NY

6. Zone R3 **Fire District** Orange Lake Fire District
Acreeage 5.804 **School District** Newburgh

7. Tax Map: Section 62 **Block** 3 **Lot** 5

8. Project Description and Purpose of Review:

Number of existing lots 1 Number of proposed lots 3
Lot line change N/A
Site plan review N/A
Clearing and grading TBP
Other _____

PROVIDE A WRITTEN SINGLE PAGE DESCRIPTION OR NARRATIVE OF THE PROJECT

9. Easements or other restrictions on property:

(Describe generally) _____

10. The undersigned hereby requests approval by the Planning Board of the above identified application and scheduling for an appearance on an agenda:

Signature  Michael Maher Title Partner

Date: 4/20/22

NOTE: If property abuts and has its access to a County or State Highway or road, the following information must be placed on the subdivision map or site plan: entrance location, entrance profile, sizing of pipe (minimum length of pipe to be 24 feet).

The applicant will also be required to submit an additional set of plans, narrative letter and EAF if referral to the Orange County Planning Department is required under General Municipal Law Section 239.

TOWN OF NEWBURGH PLANNING BOARD

Crossroads Construction & Management, LLC - Union Ave Subdivision (PB Application 2022-15)

PROJECT NAME

CHECKLIST FOR MAJOR/MINOR SUBDIVISION AND/OR SITE PLAN

I. The following items shall be submitted with a COMPLETED Planning Board Application Form.

1. Environmental Assessment Form As Required
2. Proxy Statement
3. Application Fees
4. Completed Checklist (Automatic rejection of application without checklist)

II. The following checklist items shall be incorporated on the Subdivision Plat or Site Plan prior to consideration of being placed on the Planning Board Agenda. Non-submittal of the checklist will result in application rejection.

1. Name and address of applicant
2. Name and address of owner (if different from applicant)
3. Subdivision or Site Plan and Location
4. Tax Map Data (Section-Block-Lot)
5. Location map at a scale of 1" = 2,000 ft. or less on a tax map or USCGS map base only with property outlined
6. Zoning table showing what is required in the particular zone and what applicant is proposing. A table is to be provided for each proposed lot
7. Show zoning boundary if any portion of proposed site is within or adjacent to a different zone
8. Date of plan preparation and/or plan revisions
9. Scale the plan is drawn to (Max 1" = 100')
10. North Arrow pointing generally up

11. X Surveyor,s Certification
12. X Surveyor's seal and signature
13. X Name of adjoining owners
14. X Wetlands and 100 ft. buffer zone with an appropriate note regarding D.E.C. or A.C.O.E. requirements
15. X Flood plain boundaries
16. X Certified sewerage system design and placement by a Licensed Professional Engineer must be shown on plans in accordance with Local Law #1 1989
17. X Metes and bounds of all lots
18. X Name and width of adjacent streets; the road boundary is to be a minimum of 25 ft. from the physical center line of the street
19. X Show existing or proposed easements (note restrictions)
20. X Right-of-way width and Rights of Access and Utility Placement
21. X Road profile and typical section (minimum traveled surface, excluding shoulders, is to be 18 ft. wide)
22. X Lot area (in sq. ft. for each lot less than 2 acres)
23. X Number of lots including residual lot
24. X Show any existing waterways
25. X A note stating a road maintenance agreement is to be filed in the County Clerk's Office where applicable
26. X Applicable note pertaining to owners review and concurrence with plat together with owner's signature
27. X Show any improvements, i.e. drainage systems, water lines, sewer lines, etc.
28. X Show all existing houses, accessory structures, wells and septic systems on and within 200 ft. of the parcel to be subdivided
29. X Show topographical data with 2 or 5 ft. contours on initial submission

30. X Indicate any reference to a previous subdivision, i.e. filed map number, date and previous lot number
31. X If a private road, Town Board approval of name is required, and notes on the plan that no town services will be provided and a street sign (per town specs) is to be furnished and installed
32. X Number of acres to be cleared or timber harvested
33. X Estimated or known cubic yards of material to be excavated and removed from the site
34. X Estimated or known cubic yards of fill required
35. X The amount of grading expected or known to be required to bring the site to readiness
36. X Type and amount of site preparation which falls within the 100 ft. buffer strip of wetlands or within the Critical Environmental Area. Please explain in sq. ft. or cubic yards.
-
-
37. X Any amount of site preparation within a 100 year floodplain or any water course on the site. Please explain in sq. ft. or cubic yards.
-
-
38. X List of property owners within 500 feet of all parcels to be developed (see attached statement).

The plan for the proposed subdivision or site has been prepared in accordance with this checklist.

By: Ross Winglovitz, PE


 Licensed Professional

Date: 04/07/2022

This list is designed to be a guide ONLY. The Town of Newburgh Planning Board may require additional notes or revisions prior to granting approval.

Prepared (insert date):

STATEMENT TO APPLICANTS

RE: TOWN OF NEWBURGH CLEARING AND GRADING LAW

The Town of Newburgh Clearing and Grading Control Law requires a separate permit for most site preparation activities, including clearing, grading, tree cutting, excavating and filling. Site preparation activities performed following site plan or subdivision approval by the Planning Board may be exempt from the permit application, public hearing, fee and bonding requirements of the law provided the subdivision or site plan application has been reviewed for conformance with the clearing and grading law and the approval conditioned on compliance with the standards set forth in the law.

Completion of the attached form will enable the Planning Board to review your application for conformance with the law's requirements. In the event it is not completed you may be required to apply for a separated permit for your site preparation activities. A sediment and erosion control plan and a plan showing the areas to be cleared, filled, graded or subjected to tree cutting, the types of vegetation affected and the proposed disposition of the destroyed vegetation must accompany the form. A SEQRA long form or full EAF should be utilized to discuss any environmental impacts and must accompany the application.

TOWN OF NEWBURGH
APPLICATION FOR CLEARING AND GRADING

Name of applicant: Crossroads Construction & Management, LLC

Name of owner on premises: Crossroads Construction & Management, LLC

Address of owner: 444 South Plank Road, Newburgh, NY 12550

Telephone number of owner: 845-527-3110

Telephone number of applicant: _____

State whether applicant is owner, lessee, agent, architect, engineer or contractor:

Owner

Location of land on which proposed work will be done: Union Ave Newburgh NY

Section: 62 Block: 3 Lot: 5 Sub. Div.: _____

Zoning District of Property: R3 Size of Lot: 5.804

Area of lot to be cleared or graded: 1.10

Proposed completion of date: TBD

Name of contractor/agent, if different than owner: TBP

Address: TBP

Telephone number: TBP

Date of Planning Board Approval: _____ (if required)

I hereby agree to hold the Town of Newburgh harmless from any claims arising from the proposed activity.

Signature of owner:  Michael Maher, Partner Date: 4/20/22

Signature of applicant (if different than owner): _____

TOWN ACTION:

Examined: _____ 20 _____

Approved: _____ 20 _____

Disapproved: _____ 20 _____

FEE LAW SUMMARY

PENDING APPLICATIONS

All applicants with matters pending before the Planning Board as of the effective date of this local law shall be required to post as escrow in the manner and upon the terms and conditions set forth below:

- (a) The Planning Board, in consultation with the applicant, shall compute the amount of the escrow to be posted with the Town. Such amount shall be reasonably related to the costs attendant to the Town's review of the application as of the effective date of this local law. Under no circumstances shall the escrow include amounts attributable to any costs incurred by the Town prior to the effective date of this local law.
- (b) Once computed and established by Resolution of the Planning Board, the applicant shall, within fifteen (15) days of said resolution, post escrow fees with the Secretary of the Planning Board. Failure to deliver the said escrow fees may result in delay of the further processing of the application.

SEVERABILITY

In the event a court of law determined that any provision of this chapter is unenforceable, then only that provision shall be affected and all other provisions shall be fully enforceable.

EFFECTIVE DATE:

This local law shall take effect immediately upon filing in the Office of the Secretary of State.

FEE ACKNOWLEDGEMENT

The town of Newburgh Municipal Code sets forth the schedule of fees for applications to the Planning Board. The signing of this application indicates your acknowledgement of responsibility for payment of these fees to the Planning Board for review of this application, including, but not limited to escrow fees for professional services (planner/consultant, engineering, legal), public hearing and site inspection. Applicant's submissions and resubmissions are not complete and will not be considered by the planning board or placed upon its agenda unless all outstanding fees have been paid. Fees incurred after the stamping of plans will remain the responsibility of the applicant prior to approval of a building permit or certificate of occupancy. Fee schedules are available from the Planning Board Secretary and are on the Town's website.

Crossroads Construction & Management, LLC

APPLICANT'S NAME (printed)



Michael Maher, Partner

APPLICANTS SIGNATURE

4/20/22
DATE

Note: if the property abuts and has access to a County or State Highway or road, the following information must be place on the subdivision map: entrance location, entrance profile, sizing of drainage pipe (minimum length of pipe to be twenty-four (24) feet).

PROXY

Crossroads Construction & Management, LLC
(OWNER) _____, DEPOSES AND SAYS THAT HE/SHE

RESIDES AT 444 South Plank Road, Newburgh

IN THE COUNTY OF Orange

AND STATE OF New York

AND THAT HE/SHE IS THE OWNER IN FEE OF Union Ave Newburgh NY

WHICH IS THE PREMISES DESCRIBED IN THE FOREGOING
APPLICATION AS DESCRIBED THEREIN TO THE TOWN OF NEWBURGH
PLANNING BOARD AND Engineering & Surveying Properties IS AUTHORIZED
TO REPRESENT THEM AT MEETINGS OF SAID BOARD.

DATED: 04/20/22

**NAMES OF ADDITIONAL
REPRESENTATIVES**



OWNERS SIGNATURE

Michael Maher, Partner
Crossroads Construction & Management, LLC

OWNERS NAME (printed)



WITNESS' SIGNATURE

Reuben Buck

WITNESS' NAME (printed)

PLANNING BOARD DISCLAIMER STATEMENT
TO APPLICANTS

The applicant is advised that the Town of Newburgh Municipal Code, which contains the Town's Zoning Law, is subject to amendment. Submission of an application to this Board does not grant the applicant any right to continued review under the Code's current standards and requirements. It is possible that the applicant will be required to meet changed standards or new Code requirements made while the application is pending.

An approval by this Board does not constitute permission, nor grant any right to connect to or use municipal services such as sewer, water or roads. It is the applicant's responsibility to apply for and obtain the Town of Newburgh and other agency approvals not within this Board's authority to grant.

The applicant hereby acknowledges, consents, and agrees to the above.

4/20/22
DATED

Crossroads Construction & Management, LLC
APPLICANT'S NAME (printed)


APPLICANT'S SIGNATURE

Michael Maher, Partner

**DISCLOSURE ADDENDUM STATEMENT TO APPLICATION,
PETITION AND REQUEST**

Mindful of the provisions of Section 809 of the General Municipal Law of the State of New York, and of the Penal provisions thereof as well, the undersigned applicant states that no State Officer, Officer or Employee of the Town of Newburgh, or Orange County, has any interest, financial or otherwise, in this application or with, or in the applicant as defined in said Statute, except the following person or persons who is or are represented to have only the following type of interest, in the nature and to the extent hereinafter indicated:

_____ **NONE**

_____ **NAME, ADDRESS, RELATIONSHIP OR INTEREST**
(financial or otherwise)


This disclosure addendum statement is annexed to and made a part of the petition, application and request made by the undersigned applicant to the following Board or Officer of the Town of Newburgh.

_____ **TOWN BOARD**
_____ **PLANNING BOARD**
_____ **ZONING BOARD OF APPEALS**
_____ **ZONING ENFORCEMENT OFFICER**
_____ **BUILDING INSPECTOR**
_____ **OTHER**

4/20/22
_____ **DATED**

_____ **INDIVIDUAL APPLICANT**

Crossroads Construction & Management, LLC
_____ **CORPORATE OR PARTNERSHIP APPLICANT**

BY:  _____ **Michael Maher**
(Pres.) (Partner) (Vice-Pres.)
(Sec.) (Treas.)

AGRICULTURAL NOTE

(Required to be placed on all plans where property lies within 500 feet of land in active agricultural production or operation)

Property adjacent to lots (1) is in active agricultural operation and production and residents must be aware that such property is protected by New York State "Right to Farm Laws" as regulated by the Department of Agriculture and Markets. From time to time during and prior to the normal growing season land and crops may be sprayed from the ground or by air, manure may be applied, and periodic noise may occur from machinery operation at various times throughout the day. Residents should be aware of this action by the adjacent property owners.

(1) Specific lots adjacent to the active farming area which are impacted shall be inserted in this space.

AGRICULTURAL DATA STATEMENT

(Required pursuant to Agricultural and Markets Law §305-a for applications for site plan approvals, use variances and subdivision approvals that will occur on property within a County Agricultural District containing an active farm operation or on property with boundaries within five hundred feet of an active farm operation located in a County Agricultural District)

Name and address of the applicant: Crossroads Construction & Management, LLC
444 South Plank Road, Newburgh, NY 12550

Description of the proposed project: Three lot subdivision of existing lot with associated subsurface septic systems and public water

Location of the proposed project: Union Ave Newburgh NY

Name(s) and address(es) of any owner(s) of land within a County Agricultural District containing active farming operations and located within five hundred feet of the boundary of the project property: None

A tax map or other map showing the site of the proposed project relative to the location of the identified farm operations must be attached to this form.


Michael Maher, Partner

APPLICANT'S SIGNATURE

4/20/22
DATE

ARCHITECTURAL REVIEW

The Town of Newburgh Planning Board had been authorized to act as the Architectural Review Board for all: site plans, projects involving ten or more dwelling units, and any construction that would affect the character of a neighborhood under Section §185-59 of the Town Code (Zoning Law).

In order to perform this task, at some point prior to final approval, the applicant shall provide the Planning Board with elevations of buildings for all sides and a written (separately or on drawings) description of the materials, colors and textures to be used in construction. Plans shall also include topographical information and any screening of portions of the buildings, either existing or proposed.

Samples of the material and colors to be used shall either be submitted to the Planning Board or brought to the meeting at which architectural review will be discussed.

Not Applicable

ARCHITECTURAL REVIEW FORM TOWN OF NEWBURGH PLANNING BOARD

DATE: _____

NAME OF PROJECT: _____

The applicant is to submit in writing the following items prior to signing of the site plans.

EXTERIOR FINISH (skin of the building):

Type (steel, wood, block, split block, etc.)

COLOR OF THE EXTERIOR OF BUILDING:

ACCENT TRIM:

Location: _____

Color: _____

Type (material): _____

PARAPET (all roof top mechanicals are to be screened on all four sides):

ROOF:

Type (gabled, flat, etc.): _____

Material (shingles, metal, tar & sand, etc.): _____

Color: _____

WINDOWS/SHUTTERS:

Color (also trim if different): _____

Type: _____

DOORS:

Color: _____

Type (if different than standard door entrée): _____

SIGN:

Color: _____

Material: _____

Square footage of signage of site: _____

Please print name and title (owner, agent, builder, superintendent of job, etc.)

Signature

LIST OF ADJACENT PROPERTY OWNERS

Within ten business days following the applicant's first appearance before the Planning Board, the applicant shall forward a letter prepared by the Planning Board or an authorized agent of the Planning Board to all property owners within 500 feet of the land involved in the application, as the names of such owners appear on the last completed assessment roll of the Town, notifying the property owners of the receipt of the plat and application, by first class mail. **The list of property owners shall be provided to the applicant from the Planning Board, through the Town Assessor's office.** The applicant shall thereafter submit a duly executed, notarized affidavit of mailing to the Planning Board. Further appearances before the Planning Board shall be prohibited until an affidavit meeting the requirements has been delivered. In the event a modification to an application proposes an increase in the number of lots or the relocation of a proposed road or drainage basin to a location adjacent to an adjoining property, then a supplementary letter shall be required to be forwarded in the same manner advising of the modification.

Short Environmental Assessment Form

Part 1 - Project Information


Instructions for Completing

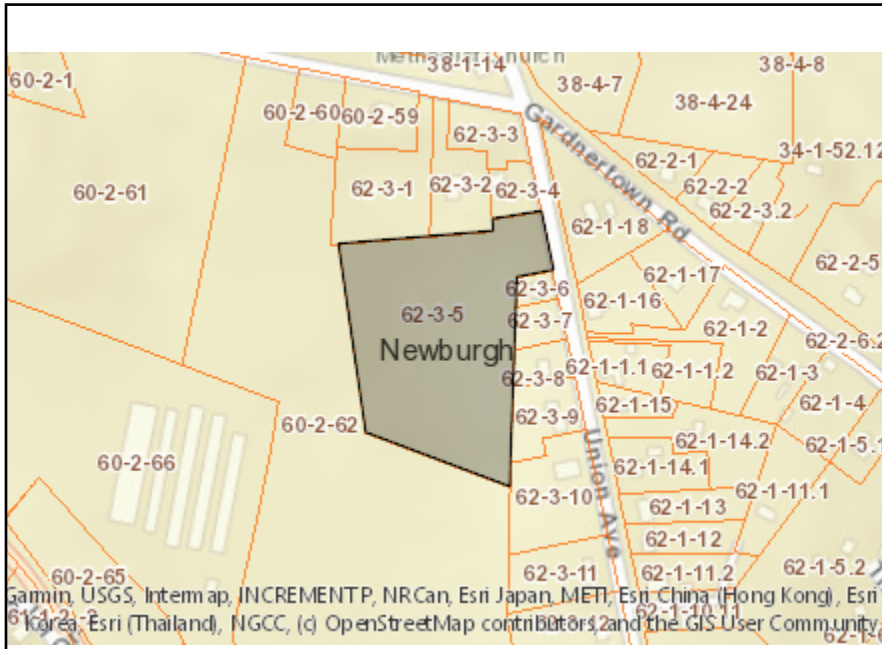
Part 1 – Project Information. The applicant or project sponsor is responsible for the completion of Part 1. Responses become part of the application for approval or funding, are subject to public review, and may be subject to further verification. Complete Part 1 based on information currently available. If additional research or investigation would be needed to fully respond to any item, please answer as thoroughly as possible based on current information.

Complete all items in Part 1. You may also provide any additional information which you believe will be needed by or useful to the lead agency; attach additional pages as necessary to supplement any item.

Part 1 – Project and Sponsor Information			
Name of Action or Project:			
Project Location (describe, and attach a location map):			
Brief Description of Proposed Action:			
Name of Applicant or Sponsor:		Telephone:	
		E-Mail:	
Address:			
City/PO:		State:	Zip Code:
1. Does the proposed action only involve the legislative adoption of a plan, local law, ordinance, administrative rule, or regulation? If Yes, attach a narrative description of the intent of the proposed action and the environmental resources that may be affected in the municipality and proceed to Part 2. If no, continue to question 2.			NO <input type="checkbox"/>
			YES <input type="checkbox"/>
2. Does the proposed action require a permit, approval or funding from any other government Agency? If Yes, list agency(s) name and permit or approval:			NO <input type="checkbox"/>
			YES <input type="checkbox"/>
3. a. Total acreage of the site of the proposed action? _____ acres			
b. Total acreage to be physically disturbed? _____ acres			
c. Total acreage (project site and any contiguous properties) owned or controlled by the applicant or project sponsor? _____ acres			
4. Check all land uses that occur on, are adjoining or near the proposed action:			
5. Urban Rural (non-agriculture) Industrial Commercial Residential (suburban)			
<input type="checkbox"/> Forest Agriculture Aquatic Other(Specify):			
<input type="checkbox"/> Parkland			

5. Is the proposed action,	NO	YES	N/A
a. A permitted use under the zoning regulations?	<input type="checkbox"/>	<input type="checkbox"/>	<input type="checkbox"/>
b. Consistent with the adopted comprehensive plan?	<input type="checkbox"/>	<input type="checkbox"/>	<input type="checkbox"/>
6. Is the proposed action consistent with the predominant character of the existing built or natural landscape?	NO	YES	
	<input type="checkbox"/>	<input type="checkbox"/>	
7. Is the site of the proposed action located in, or does it adjoin, a state listed Critical Environmental Area? If Yes, identify: _____	NO	YES	
	<input type="checkbox"/>	<input type="checkbox"/>	
8. a. Will the proposed action result in a substantial increase in traffic above present levels?	NO	YES	
	<input type="checkbox"/>	<input type="checkbox"/>	
b. Are public transportation services available at or near the site of the proposed action?	<input type="checkbox"/>	<input type="checkbox"/>	
c. Are any pedestrian accommodations or bicycle routes available on or near the site of the proposed action?	<input type="checkbox"/>	<input type="checkbox"/>	
9. Does the proposed action meet or exceed the state energy code requirements? If the proposed action will exceed requirements, describe design features and technologies: _____ _____	NO	YES	
	<input type="checkbox"/>	<input type="checkbox"/>	
10. Will the proposed action connect to an existing public/private water supply? If No, describe method for providing potable water: _____ _____	NO	YES	
	<input type="checkbox"/>	<input type="checkbox"/>	
11. Will the proposed action connect to existing wastewater utilities? If No, describe method for providing wastewater treatment: _____ _____	NO	YES	
	<input type="checkbox"/>	<input type="checkbox"/>	
12. a. Does the project site contain, or is it substantially contiguous to, a building, archaeological site, or district which is listed on the National or State Register of Historic Places, or that has been determined by the Commissioner of the NYS Office of Parks, Recreation and Historic Preservation to be eligible for listing on the State Register of Historic Places? b. Is the project site, or any portion of it, located in or adjacent to an area designated as sensitive for archaeological sites on the NY State Historic Preservation Office (SHPO) archaeological site inventory?	NO	YES	
	<input type="checkbox"/>	<input type="checkbox"/>	
	<input type="checkbox"/>	<input type="checkbox"/>	
13. a. Does any portion of the site of the proposed action, or lands adjoining the proposed action, contain wetlands or other waterbodies regulated by a federal, state or local agency? b. Would the proposed action physically alter, or encroach into, any existing wetland or waterbody? If Yes, identify the wetland or waterbody and extent of alterations in square feet or acres: _____ _____ _____	NO	YES	
	<input type="checkbox"/>	<input type="checkbox"/>	
	<input type="checkbox"/>	<input type="checkbox"/>	

14. Identify the typical habitat types that occur on, or are likely to be found on the project site. Check all that apply: <input type="checkbox"/> Shoreline <input type="checkbox"/> Forest Agricultural/grasslands Early mid-successional <input type="checkbox"/> Wetland <input type="checkbox"/> Urban Suburban		
15. Does the site of the proposed action contain any species of animal, or associated habitats, listed by the State or Federal government as threatened or endangered?	NO	YES
	<input type="checkbox"/>	<input type="checkbox"/>
16. Is the project site located in the 100-year flood plan?	NO	YES
	<input type="checkbox"/>	<input type="checkbox"/>
17. Will the proposed action create storm water discharge, either from point or non-point sources? If Yes,	NO	YES
a. Will storm water discharges flow to adjacent properties?	<input type="checkbox"/>	<input type="checkbox"/>
b. Will storm water discharges be directed to established conveyance systems (runoff and storm drains)?	<input type="checkbox"/>	<input type="checkbox"/>
If Yes, briefly describe: _____ _____		
18. Does the proposed action include construction or other activities that would result in the impoundment of water or other liquids (e.g., retention pond, waste lagoon, dam)? If Yes, explain the purpose and size of the impoundment: _____ _____	NO	YES
	<input type="checkbox"/>	<input type="checkbox"/>
19. Has the site of the proposed action or an adjoining property been the location of an active or closed solid waste management facility? If Yes, describe: _____ _____	NO	YES
	<input type="checkbox"/>	<input type="checkbox"/>
20. Has the site of the proposed action or an adjoining property been the subject of remediation (ongoing or completed) for hazardous waste? If Yes, describe: _____ _____	NO	YES
	<input type="checkbox"/>	<input type="checkbox"/>
<p>I CERTIFY THAT THE INFORMATION PROVIDED ABOVE IS TRUE AND ACCURATE TO THE BEST OF MY KNOWLEDGE</p> <p style="text-align: center;">Engineer</p> <p>Applicant/sponsor/name: _____ Date: _____</p> <p>Signature: <u></u> Title: _____</p>		



Disclaimer: The EAF Mapper is a screening tool intended to assist project sponsors and reviewing agencies in preparing an environmental assessment form (EAF). Not all questions asked in the EAF are answered by the EAF Mapper. Additional information on any EAF question can be obtained by consulting the EAF Workbooks. Although the EAF Mapper provides the most up-to-date digital data available to DEC, you may also need to contact local or other data sources in order to obtain data not provided by the Mapper. Digital data is not a substitute for agency determinations.



Part 1 / Question 7 [Critical Environmental Area]	No
Part 1 / Question 12a [National or State Register of Historic Places or State Eligible Sites]	No
Part 1 / Question 12b [Archeological Sites]	No
Part 1 / Question 13a [Wetlands or Other Regulated Waterbodies]	Yes - Digital mapping information on local and federal wetlands and waterbodies is known to be incomplete. Refer to EAF Workbook.
Part 1 / Question 15 [Threatened or Endangered Animal]	Yes
Part 1 / Question 15 [Threatened or Endangered Animal - Name]	Indiana Bat
Part 1 / Question 16 [100 Year Flood Plain]	Yes
Part 1 / Question 20 [Remediation Site]	No

