



**TOWN OF NEWBURGH
PLANNING BOARD
TECHNICAL REVIEW COMMENTS**

PROJECT NAME: BRITAIN WOODS
PROJECT NO.: 22-17
PROJECT LOCATION: 442 LITTLE BRITAIN ROAD (NYS ROUTE 207)
SECTION 97, BLOCK 1, LOT 32.1, 32.2, 32.3 & 40.1
REVIEW DATE: 29 JULY 2022
MEETING DATE: 4 AUGUST 2022
PROJECT REPRESENTATIVE: ENGINEERING & SURVEYING PROPERTIES, PC

1. The project proposes 258 multi-family units on a 48 +/- acre parcel of property located off of NYS Route 207 at the Town of Newburgh, City of Newburgh line.
2. The project was previously before the Board 2004 as a 388 unit condominium project on 67 +/- acre of land. The 67 acres had an adjoining parcel, Tax Lot 33.12 which is not part of the current application.
3. The Planning Board issued a positive declaration on 2 December 2004. The positive declaration identified potential impact on transportation/traffic, potential impacts on neighborhood character and potential impact to historic sites.
4. The updated EAF submitted with this application identifies having the site be sensitive for archeological sites.
5. The project is currently proposing market rate apartments at the permitted 6 units per acre. The applicants have deducted lot area for the portion of the lot located within the Town of Newburgh (1.49 acres), utility Right-of-Ways (0.51 acres), land under water, ponds and wetlands (0.74 acres) and steep slopes (2.16 acres). Deductions result in a usable area of 43.06 acres. The calculation for 6 units per usable area results in the 258 units currently proposed.
6. The plan should address accessible parking in the area of the Club House.
7. Dominic Cordisco's comments regarding the lands within the City of Newburgh and the City of Newburgh's role in the review of the project should be received.
8. Jurisdictional determination for wetlands delineated for the site should be received.
9. Sidewalks are provided throughout the interior network of the project however, sidewalks do not extend to NYS Route 207.
10. Adjainers Notices must be sent out within 10 days of the appearance before the Planning Board.

NEW YORK OFFICE

33 Airport Center Drive, Suite 202, New Windsor, NY 12553
845-567-3100 | F: 845-567-3232 | mheny@mhepc.com

PENNSYLVANIA OFFICE

111 Wheatfield Drive, Suite 1, Milford, PA 18337
570-296-2765 | F: 570-296-2767 | mhpa@mhepc.com



Montgomery Office:
71 Clinton Street
Montgomery, NY 12549
phone: (845) 457-7727
fax: (845) 457-1899

Warwick Office:
17 River Street
Warwick, NY 10990
phone: (845) 986-7737
fax: (845) 986-0245

www.EngineeringPropertiesPC.com

July 6th, 2022

Town of Newburgh Planning Board
1496 NYS Route 300
Newburgh, NY 12550

ATTN: John Ewasutyn, Chairman

**RE: W.O. # 1146.01
BRITAIN WOODS
NYS ROUTE 207**


Dear Mr. Ewasutyn

Please find attached 14 copies of the completed application form, Full Environmental Assessment Form, and Sketch Plan for the proposed application of Britain Woods. Additional copies of the aforementioned documents have been delivered directly to the Planning Board Engineer and Planning Board Attorney. The project is located along NYS Route 207 and consists of six separate tax lots, four of which are in the Town of Newburgh and the remaining two lots are in the City of Newburgh. The proposed application primarily is located in the Town of Newburgh with the exception of the second access to the site off of NYS Route 207. The proposed project consists of the construction of eight (8) residential apartment buildings totaling 258 units. The proposed use of Multiple Dwellings is a permitted use within the R-3 zoning district subject to site plan review by the planning board.


Zoning District R-3 Use §185 Attachment 9 (D)(1)(c) "Multiple dwellings in accordance with §185-25: Garden-style dwellings"

If you have any additional questions and/or comments please don't hesitate to contact this office.

Engineering & Surveying Properties, PC



Ross Winglovitz, P.E.
Principal



Zach Szabo, E.I.T.
Project Engineer

cc: Patrick Hines – MHE
Dominic Cordisco, Esq. – Drake Loeb

| | |
|---|---|
| E.2.p. [Rare Plants or Animals] | No |
| E.3.a. [Agricultural District] | No |
| E.3.c. [National Natural Landmark] | No |
| E.3.d [Critical Environmental Area] | No |
| E.3.e. [National or State Register of Historic Places or State Eligible Sites] | Yes - Digital mapping data for archaeological site boundaries are not available. Refer to EAF Workbook. |
| E.3.e.ii [National or State Register of Historic Places or State Eligible Sites - Name] | |
| E.3.f. [Archeological Sites] | Yes |
| E.3.i. [Designated River Corridor] | No |

TOWN OF NEWBURGH PLANNING BOARD

APPLICATION PACKAGE

for

SUBDIVISIONS,

SITE PLANS,

LOT LINE CHANGES

And

SPECIAL EXCEPTION USE PERMITS

Procedures and Requirements

July 2013

**TOWN OF NEWBURGH PLANNING BOARD
308 GARDNERTOWN ROAD
NEWBURGH, NEW YORK 12550
(845) 564-7804
fax: (845) 564-7802
planningboard@hvc.rr.com**

JULY 2013

TO WHOM IT MAY CONCERN:

This package of information and forms is provided to assist the applicant in the preparation of a submission of a site plan, subdivision, lot line change or special exception use permit to the Town of Newburgh Planning Board. In most cases the application will be prepared initially by a licensed professional engineer, architect, surveyor or land planner. Since in almost every case such professional will be required for the process, they should be retained as early as possible.

Procedurally, the applicant should contact the Planning Board to discuss the potential project and obtain the necessary forms and regulations.

The Zoning and Subdivision Regulations of the Town of Newburgh require that the applicant must present plans to the Secretary of the Planning Board. When your application is complete, it will be placed on the next **AVAILABLE** agenda. Submittals must be handed in to the Planning Board Secretary at least 10 days prior to the next meeting, but the date of the appearance at a meeting will be determined by the next available time slot, not necessarily the next meeting. You will be notified of the date, time and place of your meeting.

A minimum of **FOURTEEN (14)** sets of **FOLDED PLANS** for a major or minor subdivision or a site plan must be submitted with a **COMPLETED** application, and **FIFTEEN (15)** sets of plans must be submitted if plans need to be submitted to the Town of Newburgh Traffic Consultant. This completed application must include a **LONG FORM OR FULL EAF** for every project except lot line changes, 2 lot subdivisions under 3 acres or site plans impacting less than one acre, along with a **NARRATIVE** of the proposed project. The narrative should include the action being taken, the size of the parcel, what zone the parcel is in, the water and sewer information, any Zoning Board of Appeals relief needed, and whether the parcel is on a private or town road. Complex or unusual projects should be discussed in greater detail.

Following the first meeting before the Planning Board the applicant is required to send an Adjoiner Notice to property owners within 500 feet of the parcels in question (please see final page of the package for full instructions).

Upon initial review of a Short Form, the Planning Board may require specific additional environmental information or the preparation of a Long Form. Long Form part 1 should be completed by the applicant. The Board will review and may modify Part 2 prior to making a decision on the SEQRA aspect of the project.

All fees for consulting and professional services that the Planning Board incurs during the review of the applications will be the responsibility of the applicant. An advance deposit for these fees will be required and will be placed in an escrow account with the Town. If the escrow account falls below the 40% of the initial deposit, the applicant will be required to immediately make an additional deposit to the escrow account prior to any further review of the project application by the Planning Board.

Very truly yours,

JOHN P. EWASUTYN, Chairman
Town of Newburgh Planning Board

**TOWN OF NEWBURGH
APPLICATION FOR
SUBDIVISION/SITE PLAN REVIEW**

**RETURN TO: Town of Newburgh Planning Board
308 Gardnertown Road
Newburgh, New York 12550**

DATE RECEIVED: _____ **TOWN FILE NO:** _____
(Application fee returnable with this application)

1. Title of Subdivision/Site Plan (Project name):

Britain Woods

2. Owner of Lands to be reviewed:

Name Britain Woods Newburgh LLC

Address 100 Summit Lake Drive, Suite 235

Valhalla, New York 10595

Phone (914) 747-3600

3. Applicant Information (If different than owner):

Name Farrell Building Company, Inc.

Address 2317 Montauk Highway

Bridgehampton, New York 11932

(631) 537-1068

Representative _____

Phone _____

Fax _____

Email _____

4. Subdivision/Site Plan prepared by:

Name Engineering & Surveying Properties PC

Address 71 Clinton Street

Montgomery, New York 12549

Phone/Fax (845) 457-7727

5. Location of lands to be reviewed:

442 Little Britain Road (NYS Route 207)

6. Zone R-3

Acreeage ± 46.46

Fire District Goodwill Fire District

School District Newburgh Enlarged City School District

7. Tax Map: Section 97 **Block** 1 **Lot** 32.1, 32.2, 32.3 & 40.1

8. Project Description and Purpose of Review:

Number of existing lots 4 Number of proposed lots 1

Lot line change _____

Site plan review

Clearing and grading _____

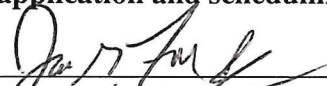
Other _____

PROVIDE A WRITTEN SINGLE PAGE DESCRIPTION OR NARRATIVE OF THE PROJECT

9. Easements or other restrictions on property:

(Describe generally) Municipal Boundary, Utility Easement, Access Easement

10. The undersigned hereby requests approval by the Planning Board of the above identified application and scheduling for an appearance on an agenda:

Signature  Title President

Date: 6/1/2022

NOTE: If property abuts and has its access to a County or State Highway or road, the following information must be placed on the subdivision map or site plan: entrance location, entrance profile, sizing of pipe (minimum length of pipe to be 24 feet).

The applicant will also be required to submit an additional set of plans, narrative letter and EAF if referral to the Orange County Planning Department is required under General Municipal Law Section 239.

FEE LAW SUMMARY

PENDING APPLICATIONS

All applicants with matters pending before the Planning Board as of the effective date of this local law shall be required to post as escrow in the manner and upon the terms and conditions set forth below:

- (a) The Planning Board, in consultation with the applicant, shall compute the amount of the escrow to be posted with the Town. Such amount shall be reasonably related to the costs attendant to the Town's review of the application as of the effective date of this local law. Under no circumstances shall the escrow include amounts attributable to any costs incurred by the Town prior to the effective date of this local law.
- (b) Once computed and established by Resolution of the Planning Board, the applicant shall, within fifteen (15) days of said resolution, post escrow fees with the Secretary of the Planning Board. Failure to deliver the said escrow fees may result in delay of the further processing of the application.

SEVERABILITY

In the event a court of law determined that any provision of this chapter is unenforceable, then only that provision shall be affected and all other provisions shall be fully enforceable.

EFFECTIVE DATE:

This local law shall take effect immediately upon filing in the Office of the Secretary of State.

FEE ACKNOWLEDGEMENT

The town of Newburgh Municipal Code sets forth the schedule of fees for applications to the Planning Board. The signing of this application indicates your acknowledgement of responsibility for payment of these fees to the Planning Board for review of this application, including, but not limited to escrow fees for professional services (planner/consultant, engineering, legal), public hearing and site inspection. Applicant's submissions and resubmissions are not complete and will not be considered by the planning board or placed upon its agenda unless all outstanding fees have been paid. Fees incurred after the stamping of plans will remain the responsibility of the applicant prior to approval of a building permit or certificate of occupancy. Fee schedules are available from the Planning Board Secretary and are on the Town's website.

Joseph G. Farrell Jr.
APPLICANT'S NAME (printed)


APPLICANTS SIGNATURE

June 1, 2022
DATE

Note: if the property abuts and has access to a County or State Highway or road, the following information must be place on the subdivision map: entrance location, entrance profile, sizing of drainage pipe (minimum length of pipe to be twenty-four (24) feet).

PLANNING BOARD DISCLAIMER STATEMENT
TO APPLICANTS

The applicant is advised that the Town of Newburgh Municipal Code, which contains the Town's Zoning Law, is subject to amendment. Submission of an application to this Board does not grant the applicant any right to continued review under the Code's current standards and requirements. It is possible that the applicant will be required to meet changed standards or new Code requirements made while the application is pending.

An approval by this Board does not constitute permission, nor grant any right to connect to or use municipal services such as sewer, water or roads. It is the applicant's responsibility to apply for and obtain the Town of Newburgh and other agency approvals not within this Board's authority to grant.

The applicant hereby acknowledges, consents, and agrees to the above.

6/1/2022
DATED

Joseph G. Farrell Sr.
APPLICANT'S NAME (printed)


APPLICANT'S SIGNATURE

**DISCLOSURE ADDENDUM STATEMENT TO APPLICATION,
PETITION AND REQUEST**

Mindful of the provisions of Section 809 of the General Municipal Law of the State of New York, and of the Penal provisions thereof as well, the undersigned applicant states that no State Officer, Officer or Employee of the Town of Newburgh, or Orange County, has any interest, financial or otherwise, in this application or with, or in the applicant as defined in said Statute, except the following person or persons who is or are represented to have only the following type of interest, in the nature and to the extent hereinafter indicated:

 X NONE

_____ NAME, ADDRESS, RELATIONSHIP OR INTEREST
(financial or otherwise)

This disclosure addendum statement is annexed to and made a part of the petition, application and request made by the undersigned applicant to the following Board or Officer of the Town of Newburgh.

_____ TOWN BOARD
_____ PLANNING BOARD
_____ ZONING BOARD OF APPEALS
_____ ZONING ENFORCEMENT OFFICER
_____ BUILDING INSPECTOR
_____ OTHER

June 1, 2022
DATED

INDIVIDUAL APPLICANT

Joseph G. Farrell, Jr. Farrell Building
CORPORATE OR PARTNERSHIP APPLICANT Company, Inc.

BY: Joseph G. Farrell, Jr. President
(Pres.) (Partner) (Vice-Pres.)
(Sec.) (Treas.)

LIST OF ADJACENT PROPERTY OWNERS

Within ten business days following the applicant's first appearance before the Planning Board, the applicant shall forward a letter prepared by the Planning Board or an authorized agent of the Planning Board to all property owners within 500 feet of the land involved in the application, as the names of such owners appear on the last completed assessment roll of the Town, notifying the property owners of the receipt of the plat and application, by first class mail. **The list of property owners shall be provided to the applicant from the Planning Board, through the Town Assessor's office.** The applicant shall thereafter submit a duly executed, notarized affidavit of mailing to the Planning Board. Further appearances before the Planning Board shall be prohibited until an affidavit meeting the requirements has been delivered. In the event a modification to an application proposes an increase in the number of lots or the relocation of a proposed road or drainage basin to a location adjacent to an adjoining property, then a supplementary letter shall be required to be forwarded in the same manner advising of the modification.

PROXY

(OWNER) Britain Woods Newburgh, LLC , DEPOSES AND SAYS THAT HE/SHE

RESIDES AT 100 Summit Lake Drive, Suite 235

IN THE COUNTY OF Westchester

AND STATE OF New York

AND THAT HE/SHE IS THE OWNER IN FEE OF _____

Town of Newburgh SBL: 97 - 1 - 32.1, 32.2, 32.3 & 40.1 and City of Newburgh SBL: 41 - 1 - 2 & 3

WHICH IS THE PREMISES DESCRIBED IN THE FOREGOING

APPLICATION AS DESCRIBED THEREIN TO THE TOWN OF NEWBURGH

PLANNING BOARD AND Farrell Building Company, Inc. IS AUTHORIZED

TO REPRESENT THEM AT MEETINGS OF SAID BOARD.

DATED: 06-06-2022


OWNERS SIGNATURE

Douglas A. Ramsay
OWNERS NAME (printed)


WITNESS' SIGNATURE

**NAMES OF ADDITIONAL
REPRESENTATIVES**

Robert McDermott
WITNESS' NAME (printed)

Full Environmental Assessment Form
Part 1 - Project and Setting

Instructions for Completing Part 1

Part 1 is to be completed by the applicant or project sponsor. Responses become part of the application for approval or funding, are subject to public review, and may be subject to further verification.

Complete Part 1 based on information currently available. If additional research or investigation would be needed to fully respond to any item, please answer as thoroughly as possible based on current information; indicate whether missing information does not exist, or is not reasonably available to the sponsor; and, when possible, generally describe work or studies which would be necessary to update or fully develop that information.

Applicants/sponsors must complete all items in Sections A & B. In Sections C, D & E, most items contain an initial question that must be answered either “Yes” or “No”. If the answer to the initial question is “Yes”, complete the sub-questions that follow. If the answer to the initial question is “No”, proceed to the next question. Section F allows the project sponsor to identify and attach any additional information. Section G requires the name and signature of the applicant or project sponsor to verify that the information contained in Part 1 is accurate and complete.

A. Project and Applicant/Sponsor Information.

| | | |
|---|--------|------------|
| Name of Action or Project: | | |
| Project Location (describe, and attach a general location map): | | |
| Brief Description of Proposed Action (include purpose or need): | | |
| Name of Applicant/Sponsor: | | Telephone: |
| | | E-Mail: |
| Address: | | |
| City/PO: | State: | Zip Code: |
| Project Contact (if not same as sponsor; give name and title/role): | | Telephone: |
| | | E-Mail: |
| Address: | | |
| City/PO: | State: | Zip Code: |
| Property Owner (if not same as sponsor): | | Telephone: |
| | | E-Mail: |
| Address: | | |
| City/PO: | State: | Zip Code: |

B. Government Approvals

B. Government Approvals, Funding, or Sponsorship. (“Funding” includes grants, loans, tax relief, and any other forms of financial assistance.)

| Government Entity | If Yes: Identify Agency and Approval(s) Required | Application Date (Actual or projected) |
|---|--|--|
| a. City Counsel, Town Board, or Village Board of Trustees <input type="checkbox"/> Yes <input type="checkbox"/> No | | |
| b. City, Town or Village Planning Board or Commission <input type="checkbox"/> Yes <input type="checkbox"/> No | | |
| c. City, Town or Village Zoning Board of Appeals <input type="checkbox"/> Yes <input type="checkbox"/> No | | |
| d. Other local agencies <input type="checkbox"/> Yes <input type="checkbox"/> No | | |
| e. County agencies <input type="checkbox"/> Yes <input type="checkbox"/> No | | |
| f. Regional agencies <input type="checkbox"/> Yes <input type="checkbox"/> No | | |
| g. State agencies <input type="checkbox"/> Yes <input type="checkbox"/> No | | |
| h. Federal agencies <input type="checkbox"/> Yes <input type="checkbox"/> No | | |
| <p>i. Coastal Resources.</p> <p><i>i.</i> Is the project site within a Coastal Area, or the waterfront area of a Designated Inland Waterway? <input type="checkbox"/> Yes <input type="checkbox"/> No</p> <p><i>ii.</i> Is the project site located in a community with an approved Local Waterfront Revitalization Program? <input type="checkbox"/> Yes <input type="checkbox"/> No</p> <p><i>iii.</i> Is the project site within a Coastal Erosion Hazard Area? <input type="checkbox"/> Yes <input type="checkbox"/> No</p> | | |

C. Planning and Zoning

C.1. Planning and zoning actions.

Will administrative or legislative adoption, or amendment of a plan, local law, ordinance, rule or regulation be the only approval(s) which must be granted to enable the proposed action to proceed? Yes No

- **If Yes**, complete sections C, F and G.
- **If No**, proceed to question C.2 and complete all remaining sections and questions in Part 1

C.2. Adopted land use plans.

a. Do any municipally- adopted (city, town, village or county) comprehensive land use plan(s) include the site where the proposed action would be located? Yes No

If Yes, does the comprehensive plan include specific recommendations for the site where the proposed action would be located? Yes No

b. Is the site of the proposed action within any local or regional special planning district (for example: Greenway; Brownfield Opportunity Area (BOA); designated State or Federal heritage area; watershed management plan; or other?) Yes No

If Yes, identify the plan(s):

c. Is the proposed action located wholly or partially within an area listed in an adopted municipal open space plan, or an adopted municipal farmland protection plan? Yes No

If Yes, identify the plan(s):

C.3. Zoning

a. Is the site of the proposed action located in a municipality with an adopted zoning law or ordinance. Yes No
If Yes, what is the zoning classification(s) including any applicable overlay district?

b. Is the use permitted or allowed by a special or conditional use permit? Yes No

c. Is a zoning change requested as part of the proposed action? Yes No

If Yes,

i. What is the proposed new zoning for the site? _____

C.4. Existing community services.

a. In what school district is the project site located? _____

b. What police or other public protection forces serve the project site?

c. Which fire protection and emergency medical services serve the project site?

d. What parks serve the project site?

D. Project Details

D.1. Proposed and Potential Development

a. What is the general nature of the proposed action (e.g., residential, industrial, commercial, recreational; if mixed, include all components)?

b. a. Total acreage of the site of the proposed action? _____ acres
b. Total acreage to be physically disturbed? _____ acres
c. Total acreage (project site and any contiguous properties) owned or controlled by the applicant or project sponsor? _____ acres

c. Is the proposed action an expansion of an existing project or use? Yes No
i. If Yes, what is the approximate percentage of the proposed expansion and identify the units (e.g., acres, miles, housing units, square feet)? % _____ Units: _____

d. Is the proposed action a subdivision, or does it include a subdivision? Yes No
If Yes,

i. Purpose or type of subdivision? (e.g., residential, industrial, commercial; if mixed, specify types)

ii. Is a cluster/conservation layout proposed? Yes No

iii. Number of lots proposed? _____

iv. Minimum and maximum proposed lot sizes? Minimum _____ Maximum _____

e. Will the proposed action be constructed in multiple phases? Yes No

i. If No, anticipated period of construction: _____ months

ii. If Yes:

- Total number of phases anticipated _____
- Anticipated commencement date of phase 1 (including demolition) _____ month _____ year
- Anticipated completion date of final phase _____ month _____ year

• Generally describe connections or relationships among phases, including any contingencies where progress of one phase may determine timing or duration of future phases: _____

f. Does the project include new residential uses? Yes No
 If Yes, show numbers of units proposed.

| | <u>One Family</u> | <u>Two Family</u> | <u>Three Family</u> | <u>Multiple Family (four or more)</u> |
|---------------|-------------------|-------------------|---------------------|---------------------------------------|
| Initial Phase | _____ | _____ | _____ | _____ |
| At completion | _____ | _____ | _____ | _____ |
| of all phases | _____ | _____ | _____ | _____ |

g. Does the proposed action include new non-residential construction (including expansions)? Yes No
 If Yes,

i. Total number of structures _____

ii. Dimensions (in feet) of largest proposed structure: _____ height; _____ width; and _____ length

iii. Approximate extent of building space to be heated or cooled: _____ square feet

h. Does the proposed action include construction or other activities that will result in the impoundment of any liquids, such as creation of a water supply, reservoir, pond, lake, waste lagoon or other storage? Yes No
 If Yes,

i. Purpose of the impoundment: _____

ii. If a water impoundment, the principal source of the water: Ground water Surface water streams Other specify: _____

iii. If other than water, identify the type of impounded/contained liquids and their source.

iv. Approximate size of the proposed impoundment. Volume: _____ million gallons; surface area: _____ acres

v. Dimensions of the proposed dam or impounding structure: _____ height; _____ length

vi. Construction method/materials for the proposed dam or impounding structure (e.g., earth fill, rock, wood, concrete):

D.2. Project Operations

a. Does the proposed action include any excavation, mining, or dredging, during construction, operations, or both? Yes No
 (Not including general site preparation, grading or installation of utilities or foundations where all excavated materials will remain onsite)
 If Yes:

i. What is the purpose of the excavation or dredging? _____

ii. How much material (including rock, earth, sediments, etc.) is proposed to be removed from the site?

- Volume (specify tons or cubic yards): _____
- Over what duration of time? _____

iii. Describe nature and characteristics of materials to be excavated or dredged, and plans to use, manage or dispose of them.

iv. Will there be onsite dewatering or processing of excavated materials? Yes No
 If yes, describe. _____

v. What is the total area to be dredged or excavated? _____ acres

vi. What is the maximum area to be worked at any one time? _____ acres

vii. What would be the maximum depth of excavation or dredging? _____ feet

viii. Will the excavation require blasting? Yes No

ix. Summarize site reclamation goals and plan: _____

b. Would the proposed action cause or result in alteration of, increase or decrease in size of, or encroachment into any existing wetland, waterbody, shoreline, beach or adjacent area? Yes No
 If Yes:

i. Identify the wetland or waterbody which would be affected (by name, water index number, wetland map number or geographic description): _____

ii. Describe how the proposed action would affect that waterbody or wetland, e.g. excavation, fill, placement of structures, or alteration of channels, banks and shorelines. Indicate extent of activities, alterations and additions in square feet or acres:

iii. Will the proposed action cause or result in disturbance to bottom sediments? Yes No

If Yes, describe: _____

iv. Will the proposed action cause or result in the destruction or removal of aquatic vegetation? Yes No

If Yes:

- acres of aquatic vegetation proposed to be removed: _____
- expected acreage of aquatic vegetation remaining after project completion: _____
- purpose of proposed removal (e.g. beach clearing, invasive species control, boat access): _____
- proposed method of plant removal: _____
- if chemical/herbicide treatment will be used, specify product(s): _____

v. Describe any proposed reclamation/mitigation following disturbance: _____

c. Will the proposed action use, or create a new demand for water? Yes No

If Yes:

i. Total anticipated water usage/demand per day: _____ gallons/day

ii. Will the proposed action obtain water from an existing public water supply? Yes No

If Yes:

- Name of district or service area: _____
- Does the existing public water supply have capacity to serve the proposal? Yes No
- Is the project site in the existing district? Yes No
- Is expansion of the district needed? Yes No
- Do existing lines serve the project site? Yes No

iii. Will line extension within an existing district be necessary to supply the project? Yes No

If Yes:

- Describe extensions or capacity expansions proposed to serve this project: _____
- Source(s) of supply for the district: _____

iv. Is a new water supply district or service area proposed to be formed to serve the project site? Yes No

If Yes:

- Applicant/sponsor for new district: _____
- Date application submitted or anticipated: _____
- Proposed source(s) of supply for new district: _____

v. If a public water supply will not be used, describe plans to provide water supply for the project: _____

vi. If water supply will be from wells (public or private), what is the maximum pumping capacity: _____ gallons/minute.

d. Will the proposed action generate liquid wastes? Yes No

If Yes:

i. Total anticipated liquid waste generation per day: _____ gallons/day

ii. Nature of liquid wastes to be generated (e.g., sanitary wastewater, industrial; if combination, describe all components and approximate volumes or proportions of each): _____

iii. Will the proposed action use any existing public wastewater treatment facilities? Yes No

If Yes:

- Name of wastewater treatment plant to be used: _____
- Name of district: _____
- Does the existing wastewater treatment plant have capacity to serve the project? Yes No
- Is the project site in the existing district? Yes No
- Is expansion of the district needed? Yes No

• Do existing sewer lines serve the project site? Yes No
 • Will a line extension within an existing district be necessary to serve the project? Yes No
 If Yes:
 • Describe extensions or capacity expansions proposed to serve this project: _____

iv. Will a new wastewater (sewage) treatment district be formed to serve the project site? Yes No
 If Yes:
 • Applicant/sponsor for new district: _____
 • Date application submitted or anticipated: _____
 • What is the receiving water for the wastewater discharge? _____

v. If public facilities will not be used, describe plans to provide wastewater treatment for the project, including specifying proposed receiving water (name and classification if surface discharge or describe subsurface disposal plans):

vi. Describe any plans or designs to capture, recycle or reuse liquid waste: _____

e. Will the proposed action disturb more than one acre and create stormwater runoff, either from new point sources (i.e. ditches, pipes, swales, curbs, gutters or other concentrated flows of stormwater) or non-point source (i.e. sheet flow) during construction or post construction? Yes No
 If Yes:
 i. How much impervious surface will the project create in relation to total size of project parcel?
 _____ Square feet or _____ acres (impervious surface)
 _____ Square feet or _____ acres (parcel size)
 ii. Describe types of new point sources. _____

iii. Where will the stormwater runoff be directed (i.e. on-site stormwater management facility/structures, adjacent properties, groundwater, on-site surface water or off-site surface waters)?

 • If to surface waters, identify receiving water bodies or wetlands: _____

 • Will stormwater runoff flow to adjacent properties? Yes No

iv. Does the proposed plan minimize impervious surfaces, use pervious materials or collect and re-use stormwater? Yes No

f. Does the proposed action include, or will it use on-site, one or more sources of air emissions, including fuel combustion, waste incineration, or other processes or operations? Yes No
 If Yes, identify:
 i. Mobile sources during project operations (e.g., heavy equipment, fleet or delivery vehicles)

 ii. Stationary sources during construction (e.g., power generation, structural heating, batch plant, crushers)

 iii. Stationary sources during operations (e.g., process emissions, large boilers, electric generation)

g. Will any air emission sources named in D.2.f (above), require a NY State Air Registration, Air Facility Permit, or Federal Clean Air Act Title IV or Title V Permit? Yes No
 If Yes:
 i. Is the project site located in an Air quality non-attainment area? (Area routinely or periodically fails to meet ambient air quality standards for all or some parts of the year) Yes No
 ii. In addition to emissions as calculated in the application, the project will generate:
 • _____ Tons/year (short tons) of Carbon Dioxide (CO₂)
 • _____ Tons/year (short tons) of Nitrous Oxide (N₂O)
 • _____ Tons/year (short tons) of Perfluorocarbons (PFCs)
 • _____ Tons/year (short tons) of Sulfur Hexafluoride (SF₆)
 • _____ Tons/year (short tons) of Carbon Dioxide equivalent of Hydroflouorocarbons (HFCs)
 • _____ Tons/year (short tons) of Hazardous Air Pollutants (HAPs)

h. Will the proposed action generate or emit methane (including, but not limited to, sewage treatment plants, landfills, composting facilities)? Yes No
 If Yes:
 i. Estimate methane generation in tons/year (metric): _____
 ii. Describe any methane capture, control or elimination measures included in project design (e.g., combustion to generate heat or electricity, flaring): _____

i. Will the proposed action result in the release of air pollutants from open-air operations or processes, such as quarry or landfill operations? Yes No
 If Yes: Describe operations and nature of emissions (e.g., diesel exhaust, rock particulates/dust): _____

j. Will the proposed action result in a substantial increase in traffic above present levels or generate substantial new demand for transportation facilities or services? Yes No
 If Yes:
 i. When is the peak traffic expected (Check all that apply): Morning Evening Weekend
 Randomly between hours of _____ to _____.
 ii. For commercial activities only, projected number of truck trips/day and type (e.g., semi trailers and dump trucks): _____
 iii. Parking spaces: Existing _____ Proposed _____ Net increase/decrease _____
 iv. Does the proposed action include any shared use parking? Yes No
 v. If the proposed action includes any modification of existing roads, creation of new roads or change in existing access, describe: _____
 vi. Are public/private transportation service(s) or facilities available within 1/2 mile of the proposed site? Yes No
 vii. Will the proposed action include access to public transportation or accommodations for use of hybrid, electric or other alternative fueled vehicles? Yes No
 viii. Will the proposed action include plans for pedestrian or bicycle accommodations for connections to existing pedestrian or bicycle routes? Yes No

k. Will the proposed action (for commercial or industrial projects only) generate new or additional demand for energy? Yes No
 If Yes:
 i. Estimate annual electricity demand during operation of the proposed action: _____
 ii. Anticipated sources/suppliers of electricity for the project (e.g., on-site combustion, on-site renewable, via grid/local utility, or other): _____
 iii. Will the proposed action require a new, or an upgrade, to an existing substation? Yes No

l. Hours of operation. Answer all items which apply.
 i. During Construction:
 • Monday - Friday: _____
 • Saturday: _____
 • Sunday: _____
 • Holidays: _____
 ii. During Operations:
 • Monday - Friday: _____
 • Saturday: _____
 • Sunday: _____
 • Holidays: _____

m. Will the proposed action produce noise that will exceed existing ambient noise levels during construction, operation, or both? Yes No
 If yes:
 i. Provide details including sources, time of day and duration:

ii. Will the proposed action remove existing natural barriers that could act as a noise barrier or screen? Yes No
 Describe: _____

n. Will the proposed action have outdoor lighting? Yes No
 If yes:
 i. Describe source(s), location(s), height of fixture(s), direction/aim, and proximity to nearest occupied structures:

ii. Will proposed action remove existing natural barriers that could act as a light barrier or screen? Yes No
 Describe: _____

o. Does the proposed action have the potential to produce odors for more than one hour per day? Yes No
 If Yes, describe possible sources, potential frequency and duration of odor emissions, and proximity to nearest occupied structures: _____

p. Will the proposed action include any bulk storage of petroleum (combined capacity of over 1,100 gallons) or chemical products 185 gallons in above ground storage or any amount in underground storage? Yes No
 If Yes:
 i. Product(s) to be stored _____
 ii. Volume(s) _____ per unit time _____ (e.g., month, year)
 iii. Generally, describe the proposed storage facilities: _____

q. Will the proposed action (commercial, industrial and recreational projects only) use pesticides (i.e., herbicides, insecticides) during construction or operation? Yes No
 If Yes:
 i. Describe proposed treatment(s):

ii. Will the proposed action use Integrated Pest Management Practices? Yes No

r. Will the proposed action (commercial or industrial projects only) involve or require the management or disposal of solid waste (excluding hazardous materials)? Yes No
 If Yes:
 i. Describe any solid waste(s) to be generated during construction or operation of the facility:
 • Construction: _____ tons per _____ (unit of time)
 • Operation : _____ tons per _____ (unit of time)
 ii. Describe any proposals for on-site minimization, recycling or reuse of materials to avoid disposal as solid waste:
 • Construction: _____

 • Operation: _____

 iii. Proposed disposal methods/facilities for solid waste generated on-site:
 • Construction: _____

 • Operation: _____

s. Does the proposed action include construction or modification of a solid waste management facility? Yes No
 If Yes:
 i. Type of management or handling of waste proposed for the site (e.g., recycling or transfer station, composting, landfill, or other disposal activities): _____
 ii. Anticipated rate of disposal/processing:
 • _____ Tons/month, if transfer or other non-combustion/thermal treatment, or
 • _____ Tons/hour, if combustion or thermal treatment
 iii. If landfill, anticipated site life: _____ years

t. Will the proposed action at the site involve the commercial generation, treatment, storage, or disposal of hazardous waste? Yes No
 If Yes:
 i. Name(s) of all hazardous wastes or constituents to be generated, handled or managed at facility: _____

 ii. Generally describe processes or activities involving hazardous wastes or constituents: _____

 iii. Specify amount to be handled or generated _____ tons/month
 iv. Describe any proposals for on-site minimization, recycling or reuse of hazardous constituents: _____

 v. Will any hazardous wastes be disposed at an existing offsite hazardous waste facility? Yes No
 If Yes: provide name and location of facility: _____

 If No: describe proposed management of any hazardous wastes which will not be sent to a hazardous waste facility:

E. Site and Setting of Proposed Action

E.1. Land uses on and surrounding the project site

a. Existing land uses.
 i. Check all uses that occur on, adjoining and near the project site.
 Urban Industrial Commercial Residential (suburban) Rural (non-farm)
 Forest Agriculture Aquatic Other (specify): _____
 ii. If mix of uses, generally describe:

b. Land uses and covertypes on the project site.

| Land use or Covertypes | Current Acreage | Acreage After Project Completion | Change (Acres +/-) |
|--|-----------------|----------------------------------|--------------------|
| • Roads, buildings, and other paved or impervious surfaces | | | |
| • Forested | | | |
| • Meadows, grasslands or brushlands (non-agricultural, including abandoned agricultural) | | | |
| • Agricultural (includes active orchards, field, greenhouse etc.) | | | |
| • Surface water features (lakes, ponds, streams, rivers, etc.) | | | |
| • Wetlands (freshwater or tidal) | | | |
| • Non-vegetated (bare rock, earth or fill) | | | |
| • Other Describe: _____ _____ | | | |

c. Is the project site presently used by members of the community for public recreation? Yes No
i. If Yes: explain: _____

d. Are there any facilities serving children, the elderly, people with disabilities (e.g., schools, hospitals, licensed day care centers, or group homes) within 1500 feet of the project site? Yes No
If Yes,
i. Identify Facilities:

e. Does the project site contain an existing dam? Yes No
If Yes:
i. Dimensions of the dam and impoundment:

- Dam height: _____ feet
- Dam length: _____ feet
- Surface area: _____ acres
- Volume impounded: _____ gallons OR acre-feet

ii. Dam's existing hazard classification: _____
iii. Provide date and summarize results of last inspection:

f. Has the project site ever been used as a municipal, commercial or industrial solid waste management facility, or does the project site adjoin property which is now, or was at one time, used as a solid waste management facility? Yes No
If Yes:
i. Has the facility been formally closed? Yes No

- If yes, cite sources/documentation: _____

ii. Describe the location of the project site relative to the boundaries of the solid waste management facility:

g. Have hazardous wastes been generated, treated and/or disposed of at the site, or does the project site adjoin property which is now or was at one time used to commercially treat, store and/or dispose of hazardous waste? Yes No
If Yes:
i. Describe waste(s) handled and waste management activities, including approximate time when activities occurred:

h. Potential contamination history. Has there been a reported spill at the proposed project site, or have any remedial actions been conducted at or adjacent to the proposed site? Yes No
If Yes:
i. Is any portion of the site listed on the NYSDEC Spills Incidents database or Environmental Site Remediation database? Check all that apply: Yes No
 Yes – Spills Incidents database Provide DEC ID number(s): _____
 Yes – Environmental Site Remediation database Provide DEC ID number(s): _____
 Neither database
ii. If site has been subject of RCRA corrective activities, describe control measures: _____

iii. Is the project within 2000 feet of any site in the NYSDEC Environmental Site Remediation database? Yes No
If yes, provide DEC ID number(s): Macbeth Kollmorgen Corp. 617 Little Britain Road (Offsite)
iv. If yes to (i), (ii) or (iii) above, describe current status of site(s):

v. Is the project site subject to an institutional control limiting property uses? Yes No

- If yes, DEC site ID number: _____
- Describe the type of institutional control (e.g., deed restriction or easement): _____
- Describe any use limitations: _____
- Describe any engineering controls: _____
- Will the project affect the institutional or engineering controls in place? Yes No
- Explain: _____

E.2. Natural Resources On or Near Project Site

a. What is the average depth to bedrock on the project site? _____ feet

b. Are there bedrock outcroppings on the project site? Yes No
 If Yes, what proportion of the site is comprised of bedrock outcroppings? _____%

c. Predominant soil type(s) present on project site: _____ %
 _____ %
 _____ %

d. What is the average depth to the water table on the project site? Average: _____ feet

e. Drainage status of project site soils: Well Drained: _____ % of site
 Moderately Well Drained: _____ % of site
 Poorly Drained _____ % of site

f. Approximate proportion of proposed action site with slopes: 0-10%: _____ % of site
 10-15%: _____ % of site
 15% or greater: _____ % of site

g. Are there any unique geologic features on the project site? Yes No
 If Yes, describe: _____

h. Surface water features.

i. Does any portion of the project site contain wetlands or other waterbodies (including streams, rivers, ponds or lakes)? Yes No

ii. Do any wetlands or other waterbodies adjoin the project site? Yes No
 If Yes to either *i* or *ii*, continue. If No, skip to E.2.i.

iii. Are any of the wetlands or waterbodies within or adjoining the project site regulated by any federal, state or local agency? Yes No

iv. For each identified regulated wetland and waterbody on the project site, provide the following information:

- Streams: Name _____ Classification _____
- Lakes or Ponds: Name _____ Classification _____
- Wetlands: Name _____ Approximate Size _____
- Wetland No. (if regulated by DEC) _____

v. Are any of the above water bodies listed in the most recent compilation of NYS water quality-impaired waterbodies? Yes No
 If yes, name of impaired water body/bodies and basis for listing as impaired: _____

i. Is the project site in a designated Floodway? Yes No

j. Is the project site in the 100-year Floodplain? Yes No

k. Is the project site in the 500-year Floodplain? Yes No

l. Is the project site located over, or immediately adjoining, a primary, principal or sole source aquifer? Yes No
 If Yes:
 i. Name of aquifer: _____

| | |
|---|--|
| m. Identify the predominant wildlife species that occupy or use the project site: _____ _____ _____ | |
| n. Does the project site contain a designated significant natural community? <input type="checkbox"/> Yes <input type="checkbox"/> No If Yes: <i>i.</i> Describe the habitat/community (composition, function, and basis for designation): _____ _____ <i>ii.</i> Source(s) of description or evaluation: _____ <i>iii.</i> Extent of community/habitat: <ul style="list-style-type: none"> • Currently: _____ acres • Following completion of project as proposed: _____ acres • Gain or loss (indicate + or -): _____ acres | |
| o. Does project site contain any species of plant or animal that is listed by the federal government or NYS as endangered or threatened, or does it contain any areas identified as habitat for an endangered or threatened species? <input type="checkbox"/> Yes <input type="checkbox"/> No If Yes: <i>i.</i> Species and listing (endangered or threatened): _____ _____ _____ | |
| p. Does the project site contain any species of plant or animal that is listed by NYS as rare, or as a species of special concern? <input type="checkbox"/> Yes <input type="checkbox"/> No If Yes: <i>i.</i> Species and listing: _____ _____ | |
| q. Is the project site or adjoining area currently used for hunting, trapping, fishing or shell fishing? <input type="checkbox"/> Yes <input type="checkbox"/> No If yes, give a brief description of how the proposed action may affect that use: _____ _____ | |
| E.3. Designated Public Resources On or Near Project Site | |
| a. Is the project site, or any portion of it, located in a designated agricultural district certified pursuant to Agriculture and Markets Law, Article 25-AA, Section 303 and 304? <input type="checkbox"/> Yes <input type="checkbox"/> No If Yes, provide county plus district name/number: _____ | |
| b. Are agricultural lands consisting of highly productive soils present? <input type="checkbox"/> Yes <input type="checkbox"/> No <i>i.</i> If Yes: acreage(s) on project site? _____ <i>ii.</i> Source(s) of soil rating(s): _____ | |
| c. Does the project site contain all or part of, or is it substantially contiguous to, a registered National Natural Landmark? <input type="checkbox"/> Yes <input type="checkbox"/> No If Yes: <i>i.</i> Nature of the natural landmark: <input type="checkbox"/> Biological Community <input type="checkbox"/> Geological Feature <i>ii.</i> Provide brief description of landmark, including values behind designation and approximate size/extent: _____ _____ _____ | |
| d. Is the project site located in or does it adjoin a state listed Critical Environmental Area? <input type="checkbox"/> Yes <input type="checkbox"/> No If Yes: <i>i.</i> CEA name: _____ <i>ii.</i> Basis for designation: _____ <i>iii.</i> Designating agency and date: _____ | |

| |
|--|
| <p>e. Does the project site contain, or is it substantially contiguous to, a building, archaeological site, or district which is listed on the National or State Register of Historic Places, or that has been determined by the Commissioner of the NYS Office of Parks, Recreation and Historic Preservation to be eligible for listing on the State Register of Historic Places? <input type="checkbox"/> Yes <input type="checkbox"/> No</p> <p>If Yes:</p> <p style="margin-left: 20px;">i. Nature of historic/archaeological resource: <input type="checkbox"/> Archaeological Site <input type="checkbox"/> Historic Building or District</p> <p style="margin-left: 20px;">ii. Name: _____</p> <p style="margin-left: 20px;">iii. Brief description of attributes on which listing is based: _____</p> |
| <p>f. Is the project site, or any portion of it, located in or adjacent to an area designated as sensitive for archaeological sites on the NY State Historic Preservation Office (SHPO) archaeological site inventory? <input type="checkbox"/> Yes <input type="checkbox"/> No</p> |
| <p>g. Have additional archaeological or historic site(s) or resources been identified on the project site? <input type="checkbox"/> Yes <input type="checkbox"/> No</p> <p>If Yes:</p> <p style="margin-left: 20px;">i. Describe possible resource(s): _____</p> <p style="margin-left: 20px;">ii. Basis for identification: _____</p> |
| <p>h. Is the project site within five miles of any officially designated and publicly accessible federal, state, or local scenic or aesthetic resource? <input type="checkbox"/> Yes <input type="checkbox"/> No</p> <p>If Yes:</p> <p style="margin-left: 20px;">i. Identify resource: _____</p> <p style="margin-left: 20px;">ii. Nature of, or basis for, designation (e.g., established highway overlook, state or local park, state historic trail or scenic byway, etc.): _____</p> <p style="margin-left: 20px;">iii. Distance between project and resource: _____ miles.</p> |
| <p>i. Is the project site located within a designated river corridor under the Wild, Scenic and Recreational Rivers Program 6 NYCRR 666? <input type="checkbox"/> Yes <input type="checkbox"/> No</p> <p>If Yes:</p> <p style="margin-left: 20px;">i. Identify the name of the river and its designation: _____</p> <p style="margin-left: 20px;">ii. Is the activity consistent with development restrictions contained in 6NYCRR Part 666? <input type="checkbox"/> Yes <input type="checkbox"/> No</p> |

F. Additional Information


Attach any additional information which may be needed to clarify your project.

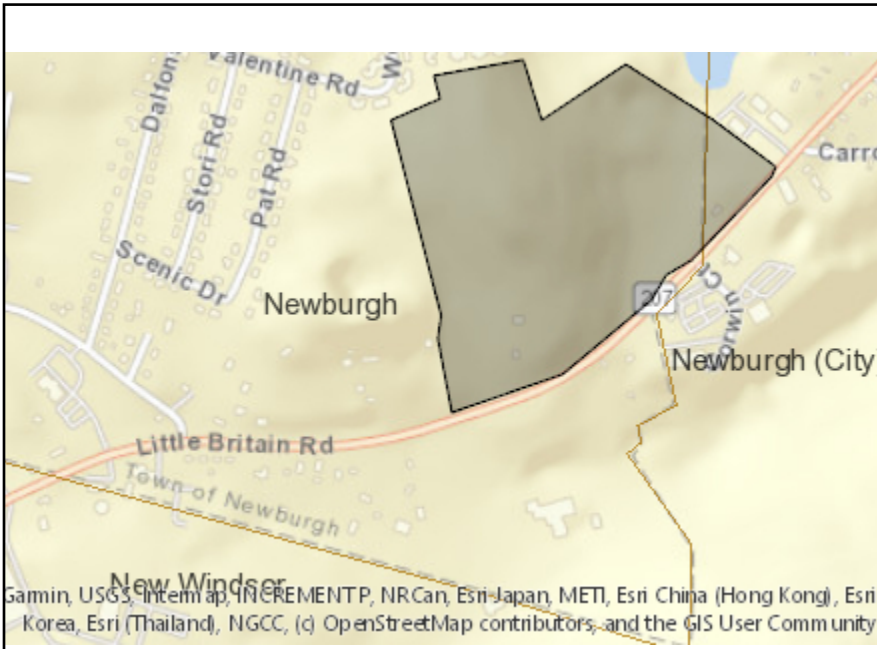
If you have identified any adverse impacts which could be associated with your proposal, please describe those impacts plus any measures which you propose to avoid or minimize them.

G. Verification

I certify that the information provided is true to the best of my knowledge.

Engineer
~~Applicant/Sponsor Name~~ _____ Date _____

Signature  _____ Title _____



Disclaimer: The EAF Mapper is a screening tool intended to assist project sponsors and reviewing agencies in preparing an environmental assessment form (EAF). Not all questions asked in the EAF are answered by the EAF Mapper. Additional information on any EAF question can be obtained by consulting the EAF Workbooks. Although the EAF Mapper provides the most up-to-date digital data available to DEC, you may also need to contact local or other data sources in order to obtain data not provided by the Mapper. Digital data is not a substitute for agency determinations.



| | |
|--|---|
| B.i.i [Coastal or Waterfront Area] | No |
| B.i.ii [Local Waterfront Revitalization Area] | Yes |
| C.2.b. [Special Planning District] | Digital mapping data are not available or are incomplete. Refer to EAF Workbook. |
| E.1.h [DEC Spills or Remediation Site - Potential Contamination History] | Digital mapping data are not available or are incomplete. Refer to EAF Workbook. |
| E.1.h.i [DEC Spills or Remediation Site - Listed] | Digital mapping data are not available or are incomplete. Refer to EAF Workbook. |
| E.1.h.i [DEC Spills or Remediation Site - Environmental Site Remediation Database] | Digital mapping data are not available or are incomplete. Refer to EAF Workbook. |
| E.1.h.iii [Within 2,000' of DEC Remediation Site] | Yes |
| E.1.h.iii [Within 2,000' of DEC Remediation Site - DEC ID] | 336037 |
| E.2.g [Unique Geologic Features] | No |
| E.2.h.i [Surface Water Features] | No |
| E.2.h.ii [Surface Water Features] | Yes |
| E.2.h.iii [Surface Water Features] | Yes - Digital mapping information on local and federal wetlands and waterbodies is known to be incomplete. Refer to EAF Workbook. |
| E.2.h.v [Impaired Water Bodies] | No |
| E.2.i. [Floodway] | No |
| E.2.j. [100 Year Floodplain] | No |
| E.2.k. [500 Year Floodplain] | No |
| E.2.l. [Aquifers] | No |
| E.2.n. [Natural Communities] | No |
| E.2.o. [Endangered or Threatened Species] | No |

| | |
|---|---|
| E.2.p. [Rare Plants or Animals] | No |
| E.3.a. [Agricultural District] | No |
| E.3.c. [National Natural Landmark] | No |
| E.3.d [Critical Environmental Area] | No |
| E.3.e. [National or State Register of Historic Places or State Eligible Sites] | Yes - Digital mapping data for archaeological site boundaries are not available. Refer to EAF Workbook. |
| E.3.e.ii [National or State Register of Historic Places or State Eligible Sites - Name] | |
| E.3.f. [Archeological Sites] | Yes |
| E.3.i. [Designated River Corridor] | No |



REPUTED OWNER:
STONY BROOK CONDOMINIUMS, INC
 TAX MAP ID: 110-1-1
 DEED BOOK: 2749, PAGE: 32
 (FILED MAP 8869)

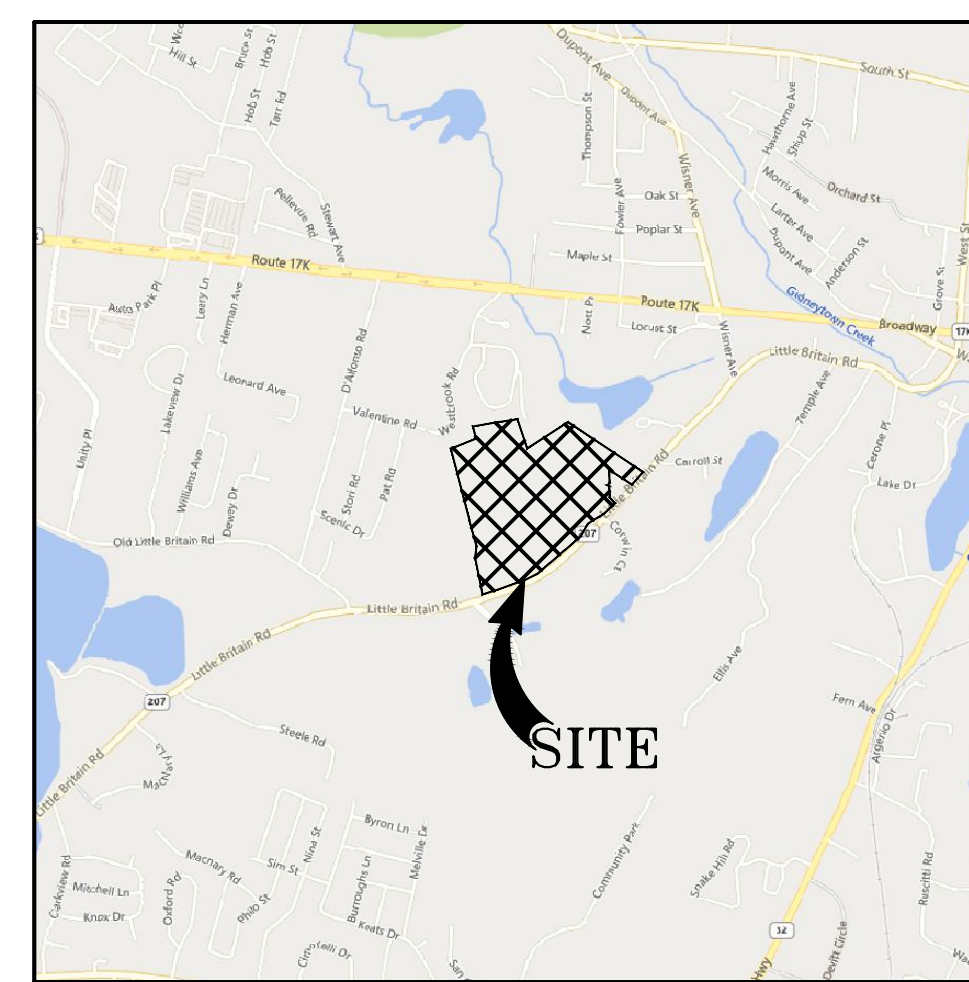
REPUTED OWNER:
WISNER NEWBURGH REALTY, LLC
 TAX MAP ID: 97-1-31.2
 DEED BOOK: 14041, PAGE: 797

REPUTED OWNER:
207 PROPERTY GROUP, LLC
 TAX MAP ID: 97-1-31.1
 DEED BOOK: 4844, PAGE: 235

REPUTED OWNER:
207 PROPERTY GROUP, LLC
 TAX MAP ID: 41-1-1
 DEED BOOK: 4844, PAGE: 235

REPUTED OWNER:
207 PROPERTY GROUP, LLC
 TAX MAP ID: 41-1-1
 DEED BOOK: 4844, PAGE: 235

REPUTED OWNER:
HAWKVIEW REALTY, LLC
 TAX MAP ID: 97-1-33.12
 DEED BOOK: 5889, PAGE: 38
 (FILED MAP 7585, LOT 1)



LOCATION MAP
 SCALE: 1" = 2,000'

GENERAL NOTES

- TAX MAP IDENTIFICATION NUMBER:
 TOWN OF NEWBURGH SBL: 97-1-32.1, 97-1-32.2, 97-1-32.3, 97-1-40.1
 CITY OF NEWBURGH SBL: 41-1-2, 41-1-3
- TOTAL AREA OF SUBJECT PARCEL: 47.95 ACRES.
- BOUNDARY AND PLANIMETRIC INFORMATION BASED UPON FIELD SURVEY AS PERFORMED BY ENGINEERING & SURVEYING PROPERTIES, PC ON JULY 6TH, 2021.
- THE TOPOGRAPHY SHOWN HEREON WAS COMPILED BY ENGINEERING & SURVEYING PROPERTIES, PC FROM USGS 1M HYDRO FLATTENED DIGITAL ELEVATION MODELS (DEM) AS DERIVED FROM 2012 SOURCE DATA. THESE DEMS WERE PROVIDED BY NYS GIS DIV AND CORRESPOND TO ACTUAL SURVEY OBSERVATIONS TAKEN IN THE FIELD. CONTOURS ARE BASED ON NORTH AMERICAN VERTICAL DATUM OF 1988.
- OWNER: BRITAIN WOODS NEWBURGH, LLC
 100 SUMMIT LAKE DRIVE, SUITE 235
 VALHALLA NEW YORK, 10995
- APPLICANT: FARRELL BUILDING COMPANY, INC.
 217 MONTAUK HIGHWAY
 BRIDGEHAMPTON, NY, 11932
- ALL PROPOSED LOT SHALL BE SERVICED BY PUBLIC SEWER & WATER.
- THIS PROJECT HAS INDICATED THE INTENTION TO PROVIDE ADEQUATE FIRE FLOW BY THE PROPOSED INSTALLATION OF SPRINKLER SYSTEM MEETING NFPA REQUIREMENTS. AND IS THEREFORE, CONSIDERED EXEMPT FROM THE NEEDED FIRE FLOW DETERMINATION OF THE INSURANCE SERVICES OFFICE (ISO). THE PROPOSED SPRINKLER SYSTEM DESIGN HAS NOT BEEN EVALUATED BY THE ORANGE COUNTY DEPARTMENT OF HEALTH FOR COMPLIANCE WITH NFPA REQUIREMENTS.

DENSITY CALCULATIONS

TOWN OF NEWBURGH - ZONING DISTRICT R-3
 MULTIPLE DWELLINGS §185-25

| PARCEL AREA: | SBL: | SQ FT | ACRES |
|-------------------|-----------|----------------------|--------------------|
| TOWN OF NEWBURGH: | 97-1-32.1 | 1551,016 SF | = 35.43 AC |
| | 97-1-32.2 | 2,184,411 SF | = 50.04 AC |
| | 97-1-32.3 | 1,880,000 SF | = 42.94 AC |
| | 97-1-40.1 | 17,234,008 SF | = 393.34 AC |
| CITY OF NEWBURGH: | 41-1-2 | 13,322 SF | = 0.30 AC |
| | 41-1-3 | 891,868 SF | = 20.41 AC |
| TOTAL AREA | | 32,088,686 SF | = 734.95 AC |

LOT AREA DEDUCTIONS

| | | |
|--|---|---------------------|
| AREAS WITHIN THE CITY OF NEWBURGH | 64,795 SF | = 1.48 AC |
| UTILITY RIGHTS OF WAY AND DESIGNATED STREETS | 22,129 SF | = 0.51 AC |
| LAND UNDER WATER (PONDS, WETLANDS (ACD & DEC)) | 32,096 SF | = 0.74 AC |
| FLOODPLAINS | 0 SF | = 0.00 AC |
| STEEP SLOPES | 20,896 SF | = 0.48 AC |
| TOTAL DEDUCTIONS | 219,923 SF | = 4.99 AC |
| TOTAL BUILDABLE AREA | 32,088,686 SF - 219,923 SF = 31,878,777 SF | OR 729.96 AC |

UNITS PERMITTED:

| |
|--|
| 43.09 AC x 19 UNITS / 1 ACRE = 258 UNITS |
| TOTAL UNITS PERMITTED: 258 UNITS |
| TOTAL UNITS PROPOSED: 258 UNITS |

PARKING REQUIREMENTS

TOTAL UNIT COUNT: 258 UNITS

TOTAL SPACES REQUIRED: 2 SPACES PER UNIT X 258 UNITS = 516 SPACES

TOTAL SPACES PROVIDED:

| | |
|---------------------|---------------------|
| SURFACE PARKING | = 314 SPACES |
| GARAGE PARKING | = 338 SPACES |
| CLUBHOUSE PARKING | = 38 SPACES |
| TOTAL SPACES | = 590 SPACES |

BULK REQUIREMENTS

TOWN OF NEWBURGH - ZONING DISTRICT R-3
 PROPOSED USE: MULTIPLE DWELLINGS (USE §185-25)

| MINIMUM BUILDING REQUIREMENTS | REQUIRED | PROPOSED |
|-------------------------------|--------------|----------------|
| LOT AREA | 4.00 ACRES | > 4.46 ACRES |
| LOT WIDTH | 150 FEET | > 150 FEET |
| LOT DEPTH | 150 FEET | > 150 FEET |
| FRONT YARD | 40 FEET | > 40 FEET |
| REAR YARD | 50 FEET | > 50 FEET |
| SIDE YARD (ONE / BOTH) | 25 / 50 FEET | > 25 / 50 FEET |

MAXIMUM ALLOWABLE

| | | |
|--------------------------|-------|---------|
| BUILDING HEIGHT | 35 FT | < 35 FT |
| LOT COVERAGE (BUILDINGS) | 35 % | 9.51 % |
| IMPERVIOUS COVERAGE | 60 % | 33.69 % |

BULK REQUIREMENTS

CITY OF NEWBURGH - ZONING DISTRICT RL
 PROPOSED USE: APARTMENTS

| MINIMUM BUILDING REQUIREMENTS | REQUIRED | PROPOSED |
|-------------------------------|--------------|----------------|
| LOT AREA | 0 SQ FT | 64,795 SQ FT |
| LOT WIDTH | 45 FEET | > 45 FEET |
| LOT DEPTH | 80 FEET | > 80 FEET |
| FRONT YARD | 10 FEET | > 10 FEET |
| REAR YARD | 20 FEET | > 20 FEET |
| SIDE YARD (ONE / BOTH) | 10 / 20 FEET | > 10 / 20 FEET |

MAXIMUM ALLOWABLE

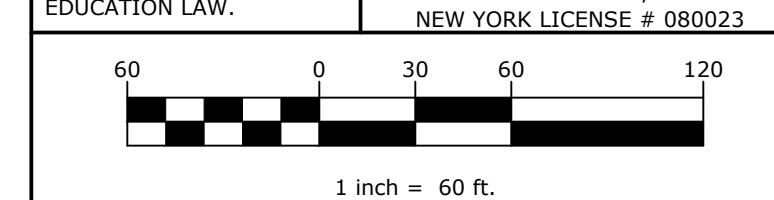
| | | |
|----------------------|-------|---------|
| BUILDING HEIGHT | 45 FT | < 45 FT |
| MAXIMUM LOT COVERAGE | 50 % | 13.35 % |

| No. | DATE | DESCRIPTION |
|-----|------|-------------|
| | | |
| | | |
| | | |
| | | |
| | | |
| | | |
| | | |
| | | |
| | | |
| | | |
| | | |
| | | |

| DRAWING STATUS | ISSUE DATE: |
|---|-------------|
| THIS SHEET IS PART OF THE PLAN SET ISSUED FOR | 05/25/2022 |
| <input checked="" type="checkbox"/> CONCEPT APPROVAL | 1 OF 1 |
| <input type="checkbox"/> PLANNING BOARD APPROVAL | N/A OF N/A |
| <input type="checkbox"/> COMMON REALTY SUBDIVISION APPROVAL | N/A OF N/A |
| <input type="checkbox"/> CROWN WATERMAIN EXTENSION APPROVAL | N/A OF N/A |
| <input type="checkbox"/> NYSDOT APPROVAL | N/A OF N/A |
| <input type="checkbox"/> NYSDOT APPROVAL | N/A OF N/A |
| <input type="checkbox"/> OTHER | N/A OF N/A |
| <input type="checkbox"/> FOR BID | N/A OF N/A |
| <input type="checkbox"/> FOR CONSTRUCTION | N/A OF N/A |

COPIES OF THIS DOCUMENT WITHOUT AN ACTUAL OR FACSIMILE OF THE ENGINEER'S SIGNATURE AND AN ORIGINAL STAMP IN RED OR BLUE INK SHALL BE CONSIDERED INVALID.

UNAUTHORIZED ALTERATIONS OR ADDITIONS TO THIS DOCUMENT BEARING THE SEAL OF A LICENSED PROFESSIONAL ENGINEER IS A VIOLATION OF SECTION 7209 SUBSECTION 2 OF THE NEW YORK STATE EDUCATION LAW.



ENGINEERING & SURVEYING PROPERTIES, PC
 71 CLINTON STREET
 MONTGOMERY, NY 12549
 PH: (845) 451-7727
 WWW.EP-PC.COM

SKETCH PLAN 7
 BRITAIN WOODS
 NYS ROUTE 207
 TOWN OF NEWBURGH & CITY OF NEWBURGH
 ORANGE COUNTY, NEW YORK

JOB #: 1146-01 DRAWN BY: ZS
 DATE: 05/25/2022 SCALE: 1" = 60'
 REVISION: 0 TAX LOT: VARIOUS

SK-7

DRAFT

© COPYRIGHT 2022 ENGINEERING & SURVEYING PROPERTIES, PC

11. The Board could consider circulation of Notice of intent for Lead Agency.
12. Further, review of the project will be undertaken upon receipt of detailed plans.

Respectfully submitted,

MHE Engineering, D.P.C.

A handwritten signature in blue ink that reads "Patrick J. Hines". The signature is written in a cursive, flowing style.

Patrick J. Hines
Principal

PJH/em